

Zoomed in view showing replacement house (buildings to be removed shown with dashed red line)

Figure 10  
Viewpoint photograph 1A  
Footpath 348/7





Note: telegraph pole leans



Zoomed in view showing replacement house (buildings to be removed shown with dashed red line)

Figure 11  
Viewpoint photograph 1B  
Footpath 348/7





Zoomed in view showing replacement house (buildings to be removed shown with dashed red line)

Figure 12  
Viewpoint photograph 2A  
Bridleway 348/2






Zoomed in view showing replacement house (buildings to be removed shown with dashed red line)



View looking east along direction of travel

Figure 13  
Viewpoint photograph 2B  
Bridleway 348/2






Zoomed in view showing replacement house (buildings to be removed shown with dashed red line)

Figure 14  
Viewpoint photograph 3  
Bridleway 347/1





View showing replacement house (buildings to be removed shown with dashed red line)

Figure 15  
Viewpoint photograph 4






Zoomed in view



View showing replacement house (buildings to be removed shown with dashed red line)

Figure 16  
Viewpoint photograph 5  
Footpath 347/2





Zoomed in view



View showing replacement house (buildings to be removed shown with dashed red line)

Figure 17  
Viewpoint photograph 6  
Traitors Ford Lane/SS63



Proposed  
view before  
tree planting



Year 1



Year 15



Figure 18  
Sketch showing impact of planting on  
viewpoint 1B (FP 348/7)



Proposed  
view before  
tree planting



Year 1



Year 15



Figure 19  
Sketch showing impact of planting on  
viewpoint 2B (BW 347/1)



Proposed  
view before  
tree planting



Year 1



Year 15



Figure 20  
Sketch showing impact of planting  
on viewpoint VP5 (FP 347/2)