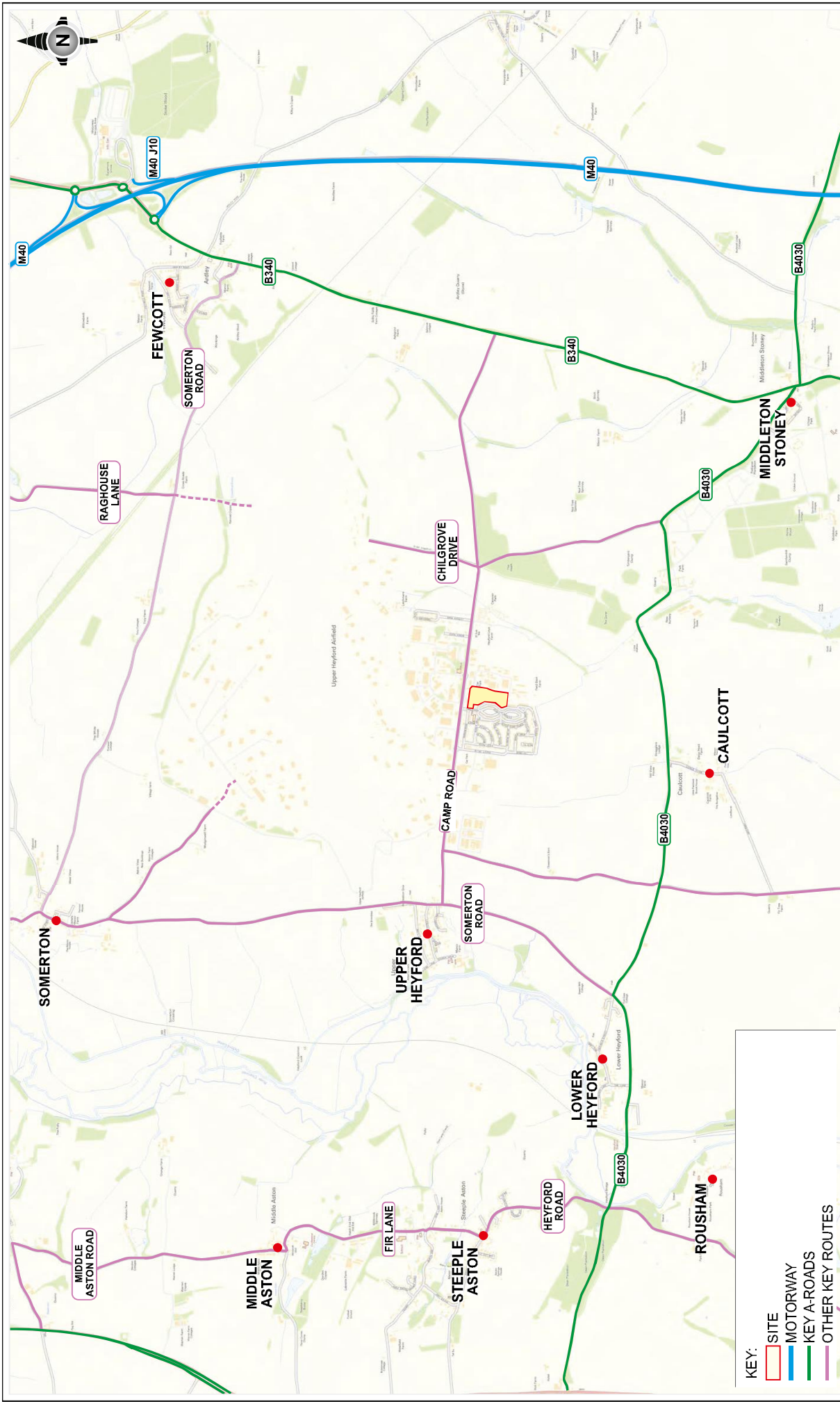


Figures



KEY:

- SITE
- MOTORWAY
- KEY A-ROADS
- OTHER KEY ROUTES

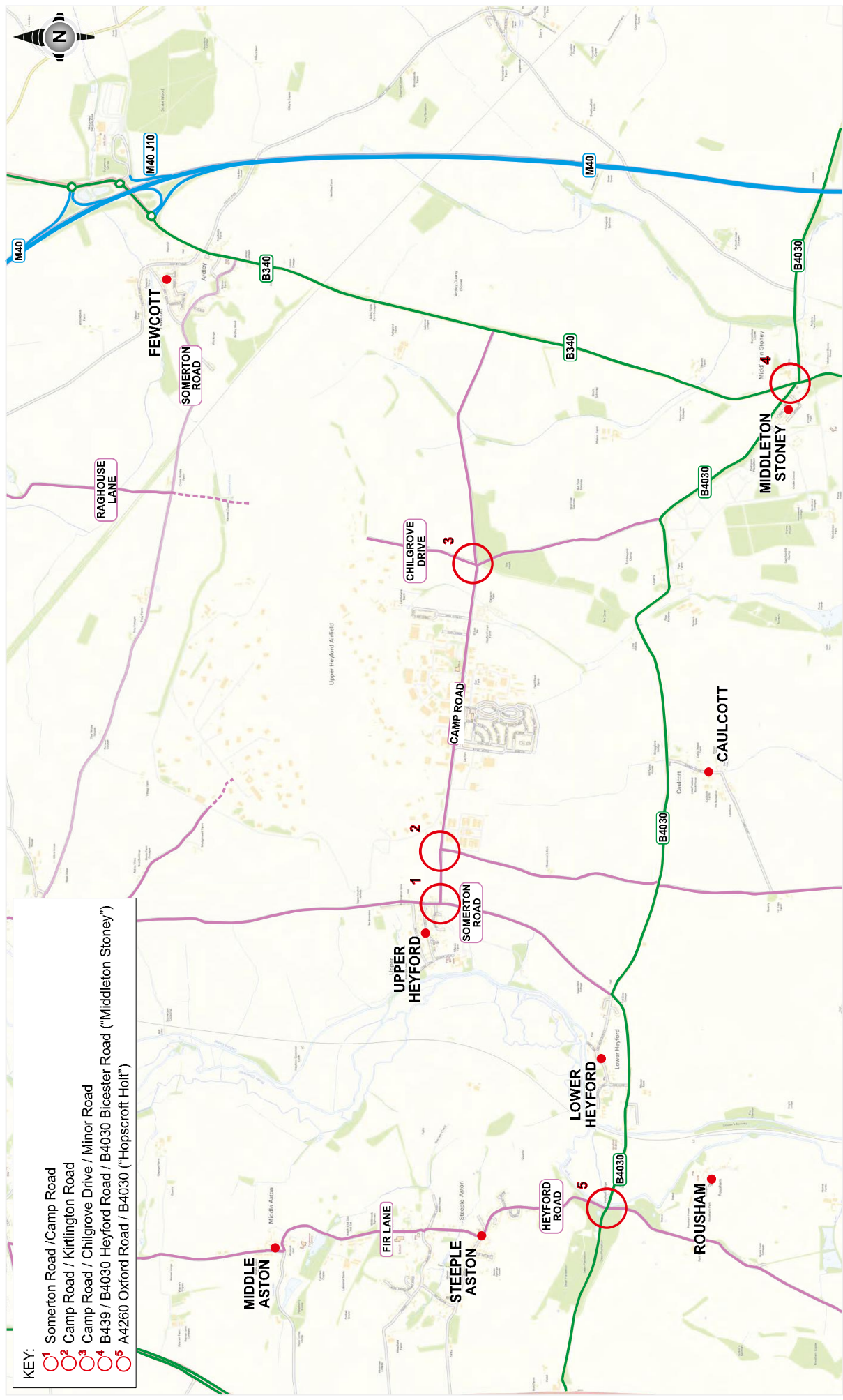
Client	Revision	Drawn	Date	Checked
DORCHESTER GROUP			18.11.2013	
			A3 - N.T.S	
			ASa	
			SP	

OUTLINE APPLICATION FOR UP TO 60 DWELLINGS ON THE FORMER PRIMARY SCHOOL SITE, HEYFORD PARK
TRANSPORTATION STATEMENT
LOCAL HIGHWAY NETWORK & SITE LOCATION


 Peter Brett Associates
 Offices throughout the UK and Europe
www.peterbrett.com

FIGURE 1

- KEY:**
- 1 Somerton Road / Camp Road
 - 2 Camp Road / Kirtlington Road
 - 3 Camp Road / Chilgrove Drive / Minor Road
 - 4 B439 / B4030 Heyford Road / B4030 Bicester Road ("Middleton Stoney")
 - 5 A4260 Oxford Road / B4030 ("Hopscroft Holt")



Client	DORCHESTER GROUP
Date	18.11.2013
Scale	A3 - N.T.S
Drawn By	ASa
Checked by	SP
Drawn	
Date	
Check	

OUTLINE APPLICATION FOR UP TO 60 DWELLINGS ON THE FORMER PRIMARY SCHOOL SITE, HEYFORD PARK TRANSPORTATION STATEMENT

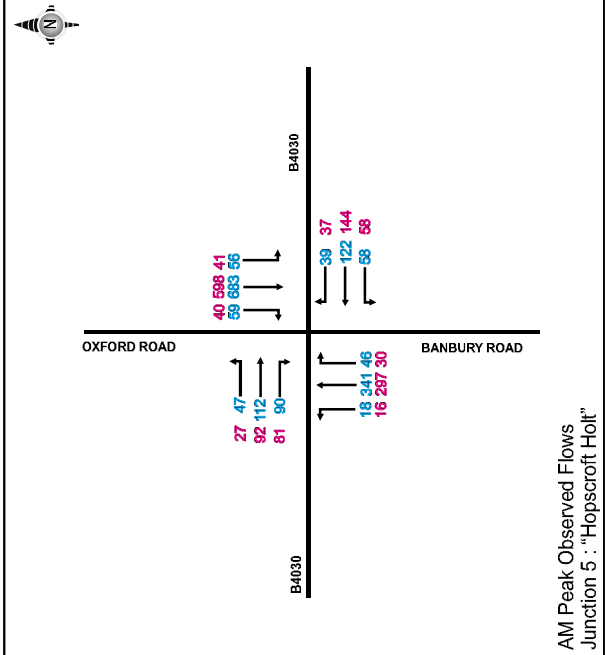
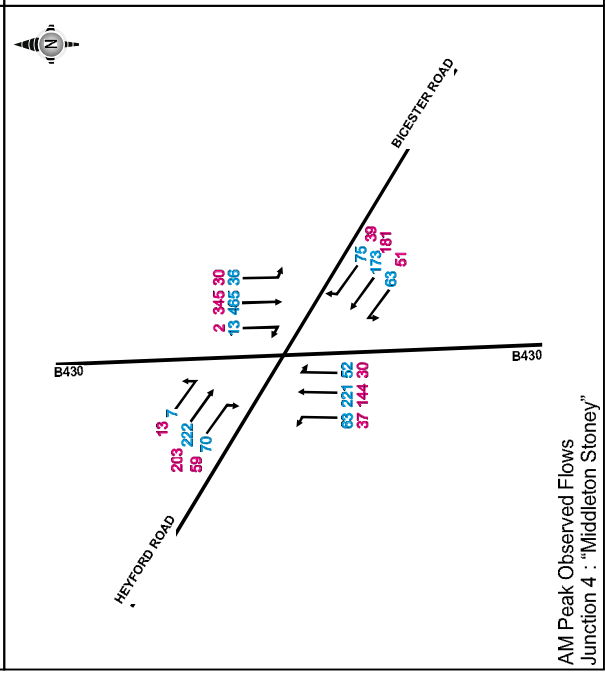
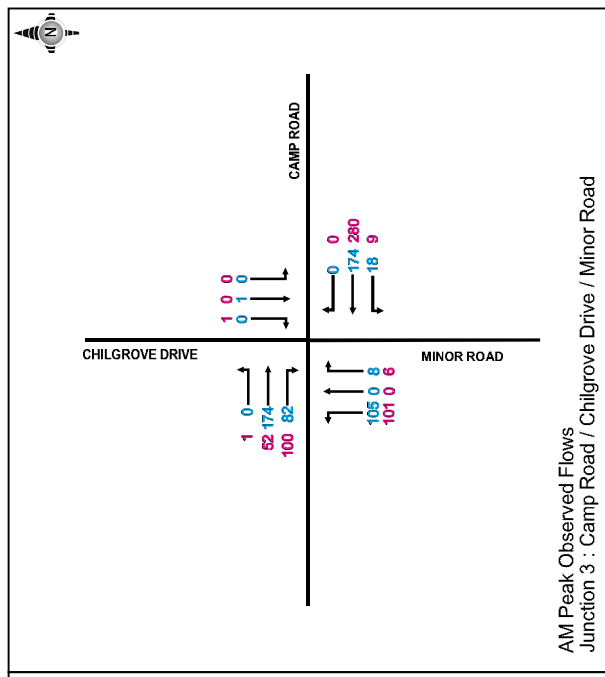
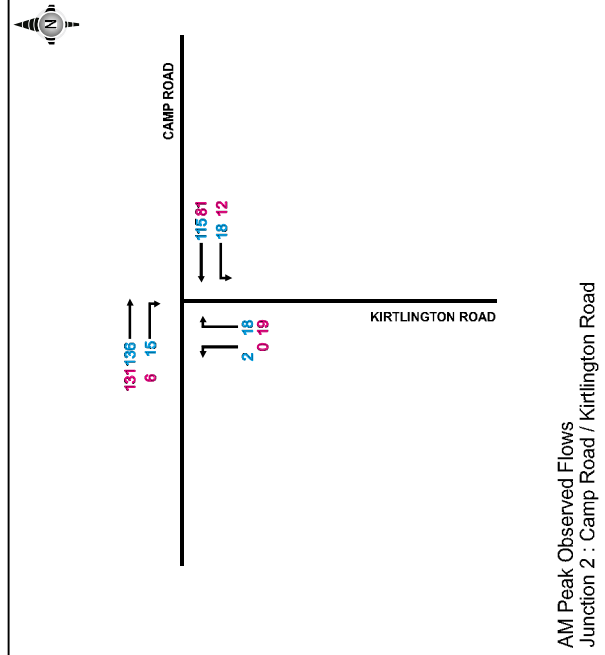
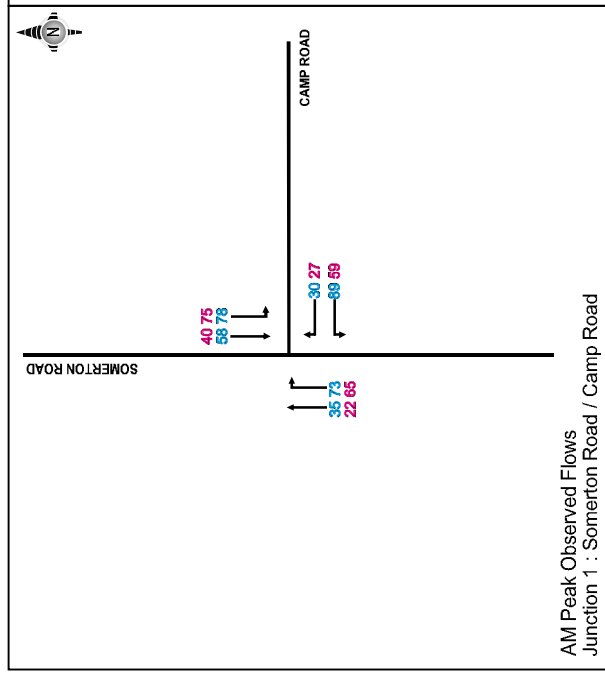
2013 TRAFFIC SURVEY LOCATIONS

Client
DORCHESTER GROUP

Contains Ordnance Survey data © Crown copyright and database right 2012

Office throughout the UK and Europe
www.peterbrett.com

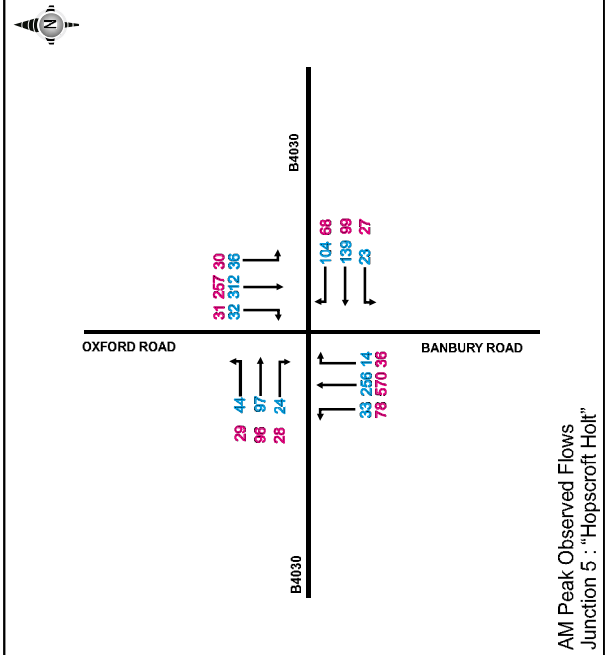
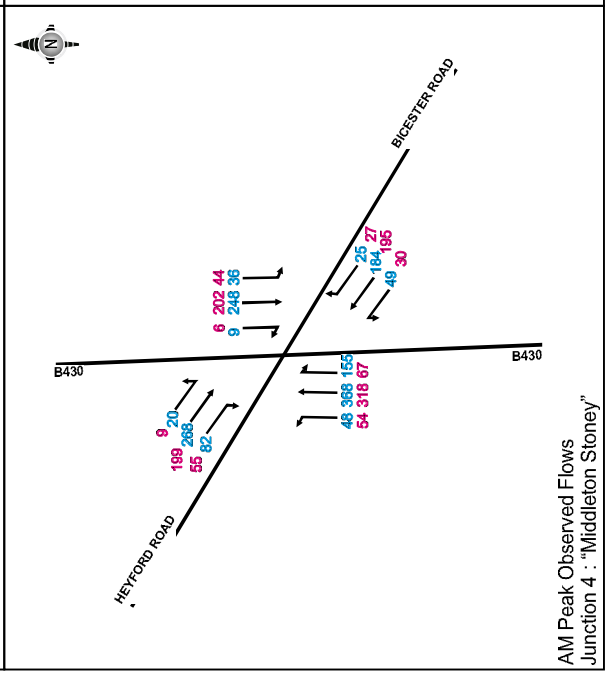
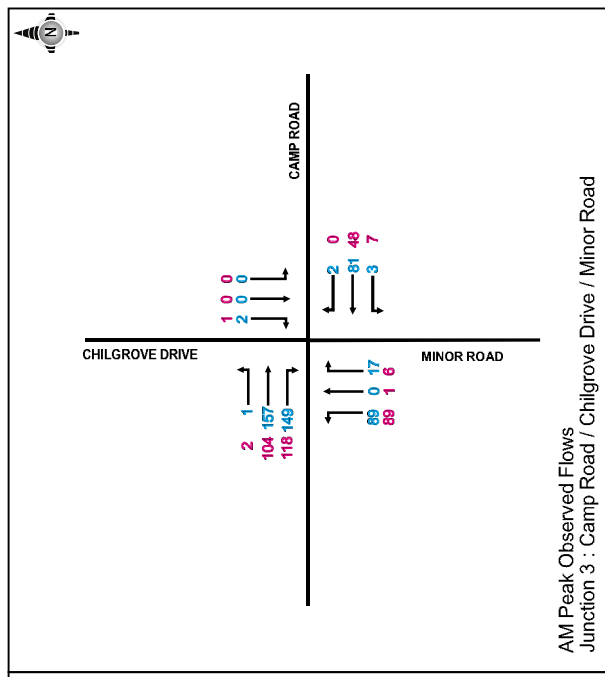
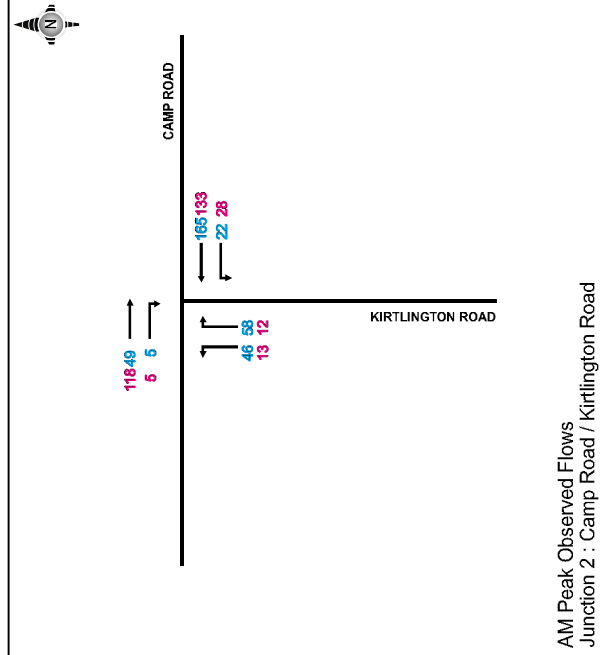
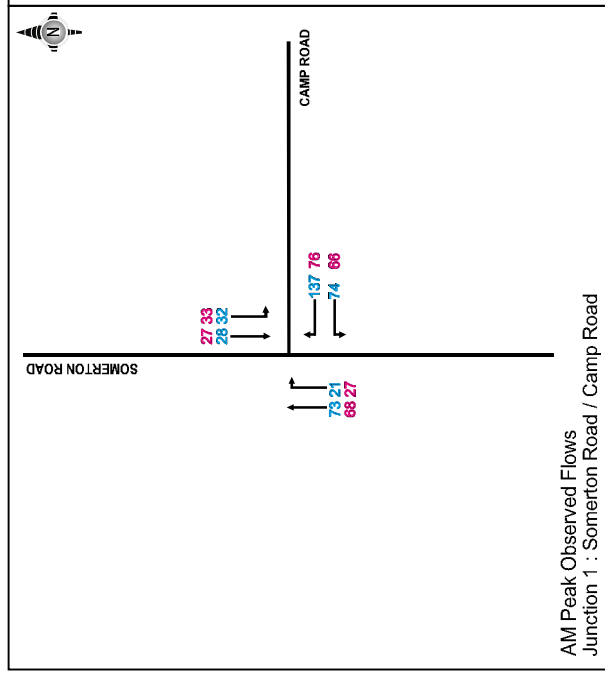
FIGURE 3



KEY:
 XX 2006 AM Observed Traffic Flow (Taken from Anup Transport Assessment)
 XX 2013 AM Observed Traffic Flow

	OUTLINE APPLICATION FOR UP TO 60 DWELLINGS ON THE FORMER PRIMARY SCHOOL SITE, HEYFORD PARK TRANSPORTATION STATEMENT AM PEAK PERIOD (08:00 - 09:00)			
	Client:	DORCHESTER GROUP		
	OFFICE THROUGHOUT THE UK AND EUROPE www.peterbrett.com			
Date: 18.11.2013 Scale: A3 - N.T.S. Drawn by: ASA Checked by: SP	Month: Revision Date: Drawn: Date: Check:	FIGURE 4		-

J:\2006 Heyford Park\Technical\Drawings\Supplementary\SP\Figure 4 - AM 2006 & 2013 Observed Flows.docx



KEY:
 XX 2006 AM Observed Traffic Flow (Taken from Anup Transport Assessment)
 XX 2013 AM Observed Traffic Flow

	Client: DORCHESTER GROUP	
	OUTLINE APPLICATION FOR UP TO 60 DWELLINGS ON THE FORMER PRIMARY SCHOOL SITE, HEYFORD PARK TRANSPORTATION STATEMENT 2006 & 2013 OBSERVED TRAFFIC FLOWS PM PEAK PERIOD (17:00 - 18:00)	
	Date: 18.11.2013 Scale: A3 - N.T.S. Drawn by: ASA Checked by: SP	Drawn: [] Date: [] Checked: []
FIGURE 5		-

