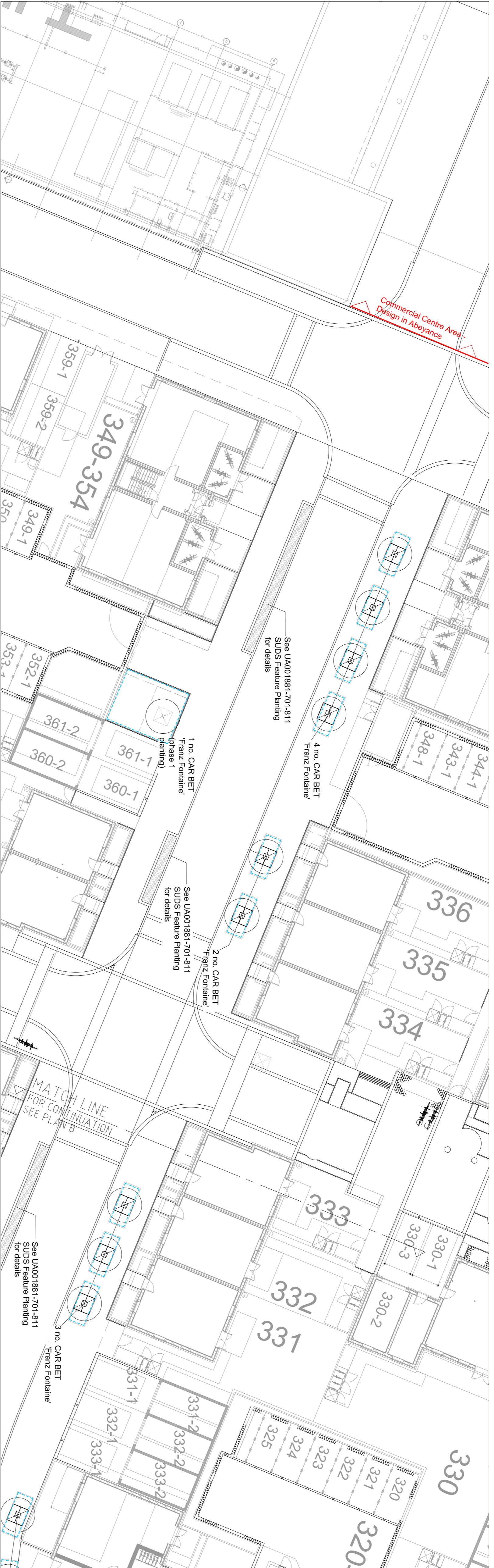
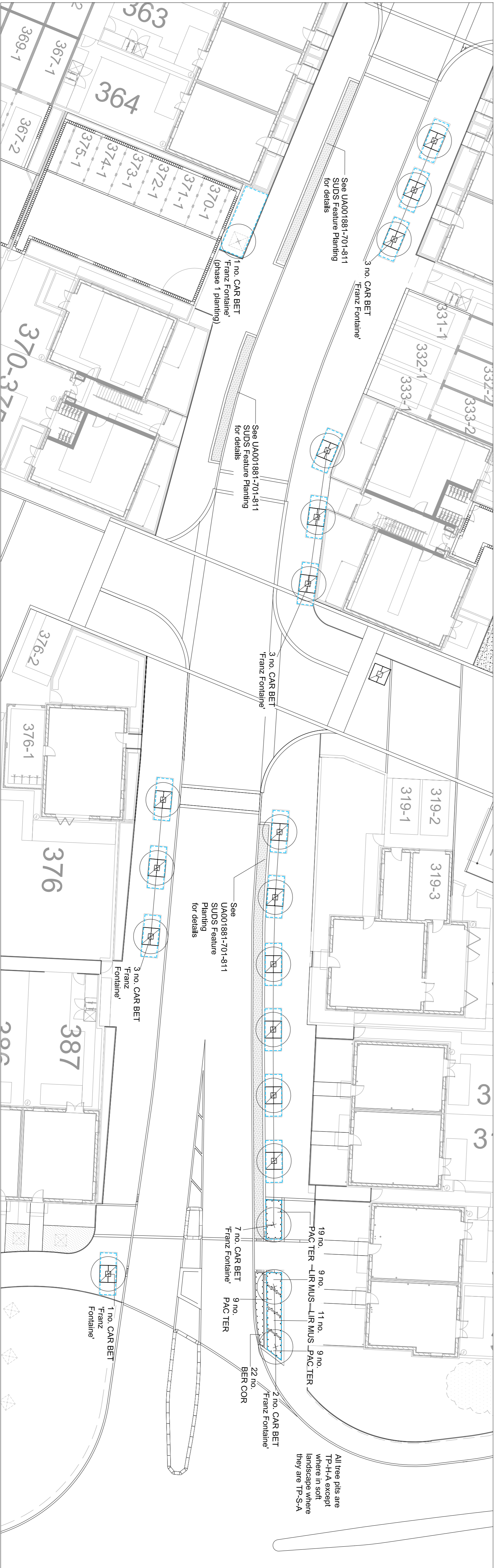


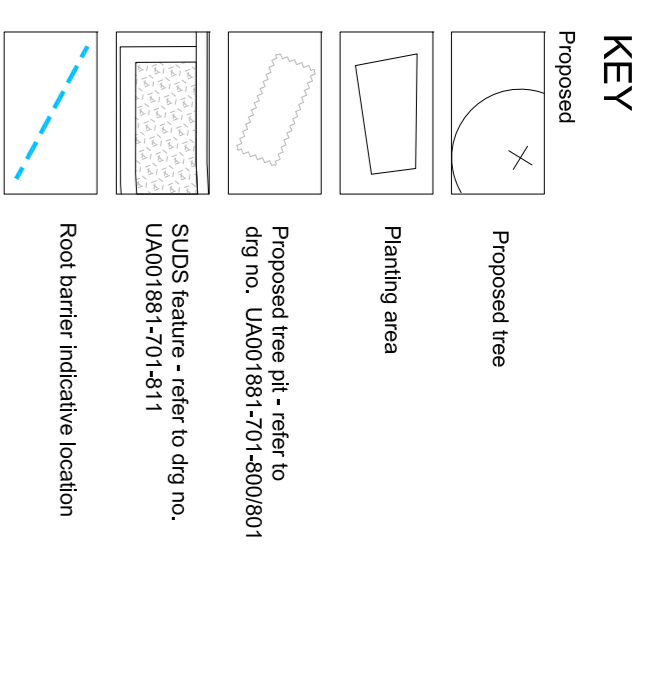
KEY PLAN: Not To Scale



PLAN A



PLAN B



Primary Road- Species List

Plant Type	Common name	Reference
Trees		
Carpinus betulus Franz Fontaine	Fragrant Hornbeam FF	CAR BET
Ground Cover		
Bergenia cordifolia	Bergenia	BER COR
Urtica muscaria	Big Blue Urtic	URT MUS
Pachysandra terminalis	Japanese spurge	PACT ER

Drawing shows planting within the infrastructure phase Primary Road only. For Phase 1 Planting Plans, refer to UA001881-701-800 Series

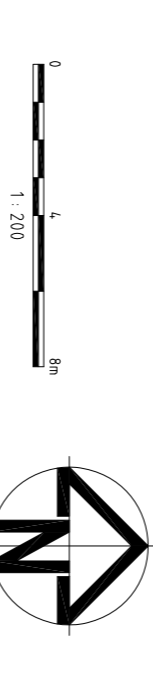
For Perimeter Planting refer to drawing UA001881-701-829 Perimeter Planting Plan

For details of tree pits see drawings UA001881-701-800/801

For detailed Plant Schedule, refer to: UA001881-701-102 Infrastructure Planting Schedule

For Topsoiling plans, refer to: UA001881-701-114 to 116

Drawing intended for planting information only. For highway layout and information see S38 drawing suite

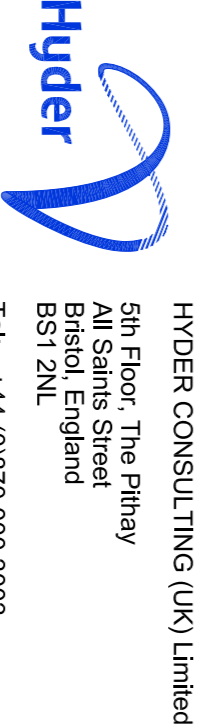


Issue Description	Date
03 Revised to align with plot changes (planting) s101-00-15	25-03-15
02 Revised to highway adjustments	04-09-14
01 FIRST ISSUE	

PLANNING

Original Size	Checker	Author
A1	AVICTORY	BLOMOLLEY
Height	Approver	Grid
0.5	RATICH	0.5

Filename	Client
UA001881-701-924-01-PRIMARY ROAD PLANTING PLAN-INFAS	



HYDER CONSULTING (UK) Limited
5th Floor, The Priory
All Saints Street
Bristol, England
BS1 2LN
Tel: +44 (0)870 000 3003
Fax: +44 (0)870 000 3803

Bicester Southfields
Eco Development

Primary Road
Planting Plan
(Infrastructure)

Drawing No. 701-924 - Project No. UA001881 - Issue No. 03