




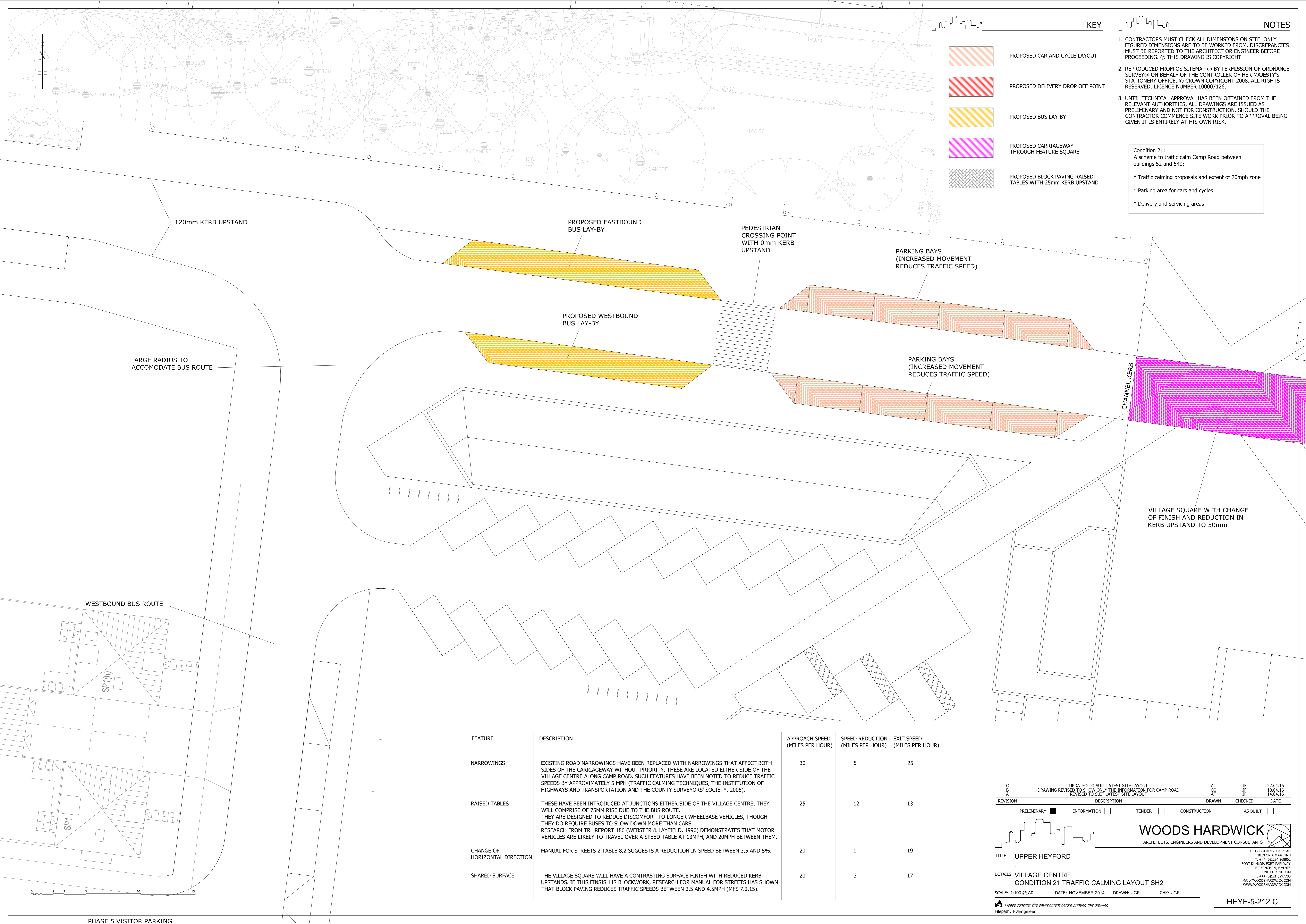


-  PROPOSED CAR AND CYCLE LAYOUT
-  PROPOSED DELIVERY DROP OFF POINT
-  PROPOSED BUS LAY-BY
-  PROPOSED CARRIAGEWAY THROUGH FEATURE SQUARE
-  PROPOSED BLOCK PAVING RAISED TABLES WITH 25mm KERB UPSTAND

1. CONTRACTORS MUST CHECK ALL DIMENSIONS ON SITE. ONLY FIGURED DIMENSIONS ARE TO BE WORKED FROM. DISCREPANCIES MUST BE REPORTED TO THE ARCHITECT OR ENGINEER BEFORE PROCEEDING. © THIS DRAWING IS COPYRIGHT.
2. REPRODUCED FROM OS SITEMAP © BY PERMISSION OF ORDNANCE SURVEY® ON BEHALF OF THE CONTROLLER OF HER MAJESTY'S STATIONERY OFFICE. © CROWN COPYRIGHT 2008. ALL RIGHTS RESERVED. LICENCE NUMBER 100007126.
3. UNTIL TECHNICAL APPROVAL HAS BEEN OBTAINED FROM THE RELEVANT AUTHORITIES, ALL DRAWINGS ARE ISSUED AS PRELIMINARY AND NOT FOR CONSTRUCTION. SHOULD THE CONTRACTOR COMMENCE SITE WORK PRIOR TO APPROVAL BEING GIVEN IT IS ENTIRELY AT HIS OWN RISK.

Condition 21:
A scheme to traffic calm Camp Road between buildings 52 and 549:

- * Traffic calming proposals and extent of 20mph zone
- * Parking area for cars and cycles
- * Delivery and servicing areas



FEATURE	DESCRIPTION	APPROACH SPEED (MILES PER HOUR)	SPEED REDUCTION (MILES PER HOUR)	EXIT SPEED (MILES PER HOUR)
NARROWINGS	EXISTING ROAD NARROWINGS HAVE BEEN REPLACED WITH NARROWINGS THAT AFFECT BOTH SIDES OF THE CARRIAGEWAY WITHOUT PRIORITY. THESE ARE LOCATED EITHER SIDE OF THE VILLAGE CENTRE ALONG CAMP ROAD. SUCH FEATURES HAVE BEEN NOTED TO REDUCE TRAFFIC SPEEDS BY APPROXIMATELY 5 MPH (TRAFFIC CALMING TECHNIQUES, THE INSTITUTION OF HIGHWAYS AND TRANSPORTATION AND THE COUNTY SURVEYORS' SOCIETY, 2005).	30	5	25
RAISED TABLES	THESE HAVE BEEN INTRODUCED AT JUNCTIONS EITHER SIDE OF THE VILLAGE CENTRE. THEY WILL COMPRISE OF 75MM RISE DUE TO THE BUS ROUTE. THEY ARE DESIGNED TO REDUCE DISCOMFORT TO LONGER WHEELBASE VEHICLES, THOUGH THEY DO REQUIRE BUSES TO SLOW DOWN MORE THAN CARS. RESEARCH FROM TRL REPORT 186 (WEBSTER & LAYFIELD, 1996) DEMONSTRATES THAT MOTOR VEHICLES ARE LIKELY TO TRAVEL OVER A SPEED TABLE AT 13MPH, AND 20MPH BETWEEN THEM.	25	12	13
CHANGE OF HORIZONTAL DIRECTION	MANUAL FOR STREETS 2 TABLE 8.2 SUGGESTS A REDUCTION IN SPEED BETWEEN 3.5 AND 5%.	20	1	19
SHARED SURFACE	THE VILLAGE SQUARE WILL HAVE A CONTRASTING SURFACE FINISH WITH REDUCED KERB UPSTANDS. IF THIS FINISH IS BLOCKWORK, RESEARCH FOR MANUAL FOR STREETS HAS SHOWN THAT BLOCK PAVING REDUCES TRAFFIC SPEEDS BETWEEN 2.5 AND 4.5MPH (MFS 7.2.15).	20	3	17

REVISION	DESCRIPTION	DRAWN	CHECKED	DATE
C	UPDATED TO SUIT LATEST SITE LAYOUT	AT	JF	22.04.16
B	DRAWING REVISED TO SHOW ONLY THE INFORMATION FOR CAMP ROAD	CS	JF	18.04.16
A	REVISED TO SUIT LATEST SITE LAYOUT	AT	JF	14.04.16

PRELIMINARY
 INFORMATION
 TENDER
 CONSTRUCTION
 AS BUILT

WOODS HARDWICK
ARCHITECTS, ENGINEERS AND DEVELOPMENT CONSULTANTS

TITLE: UPPER HEYFORD

DETAILS: VILLAGE CENTRE
CONDITION 21 TRAFFIC CALMING LAYOUT SH2

SCALE: 1:100 @ A0 DATE: NOVEMBER 2014 DRAWN: JGF CHK: JGF

Please consider the environment before printing this drawing
Filepath: F:\Engineer

15-17 GOLDINGTON ROAD
BEEFORD, MK40 3JH
T: +44 (0)1294 268662
FORT DUNLOP, FORT PARKWAY
BIRMINGHAM, B24 9PE
UNITED KINGDOM
T: +44 (0)121 6297700
MAIL@WOODSHARDWICK.COM
WWW.WOODSHARDWICK.COM

HEYF-5-212 C