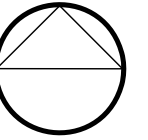
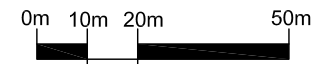


**NOTES:**  
 Based upon the Ordnance Survey map with permission of The Controller of Her Majesty's Stationery Office, © Crown Copyright,  
 Aspect Landscape Planning Ltd, West Court, Hardwick Business Park, Noral Way, Banbury OX16 2AF  
 Licence 100045345





The original of this drawing was produced in colour a monochrome copy should not be relied upon.

No Dimensions to be scaled from this drawing.

Copyright reserved



**KEY:**

-  Tree Numbers
-  Tree Canopies
-  Category 'B' RPA
-  Category 'C' RPA



REV	DATE	NOTE	Drawn	Chk'd
REVISIONS				



<b>TITLE</b>		
Longford Park, Banbury Tree Constraints Plan		
<b>CLIENT</b>		
Taylor Wimpey, Barratt Homes & Bovis Homes		
<b>SCALE</b>	<b>DATE</b>	<b>DRAWN</b>
1:1500 @ A3	MAY 2013	JB
<b>DRAWING NUMBER</b>	<b>REVISION</b>	
8667 TCP 01		