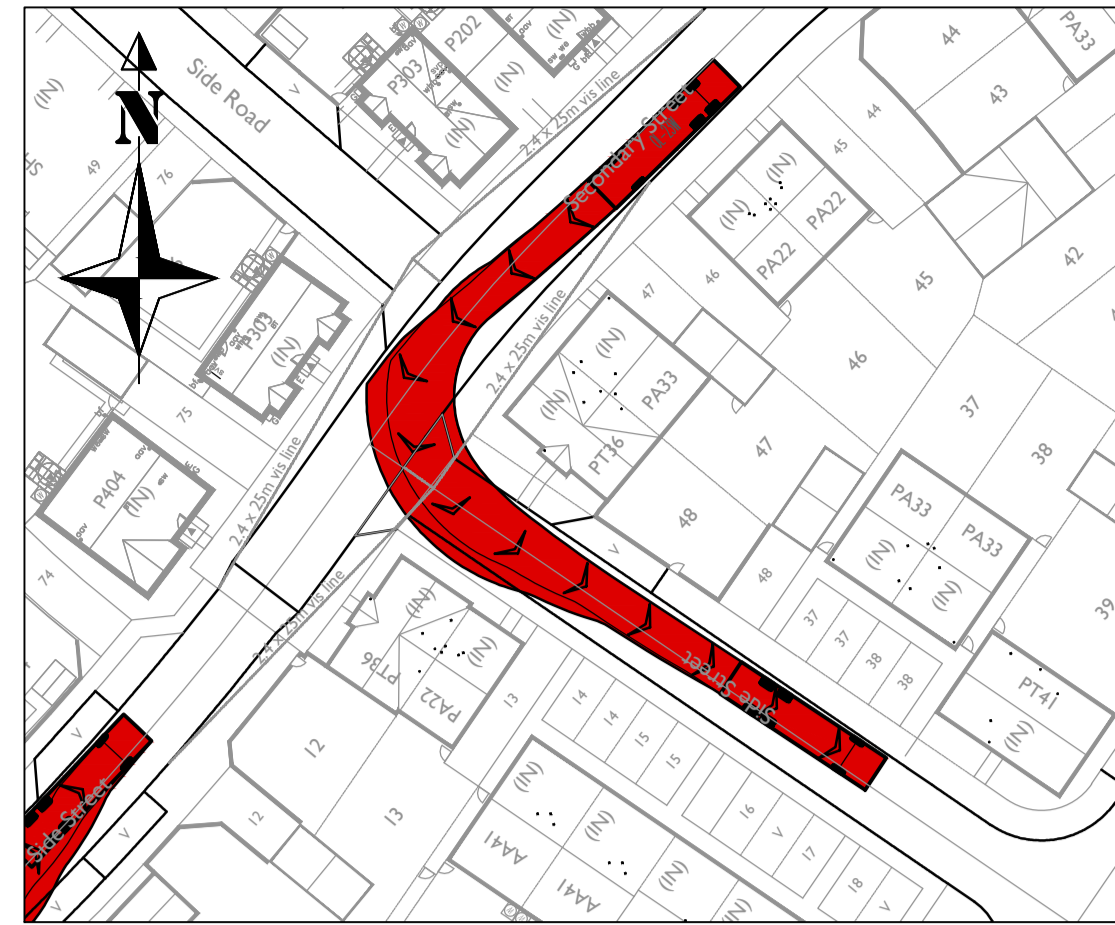
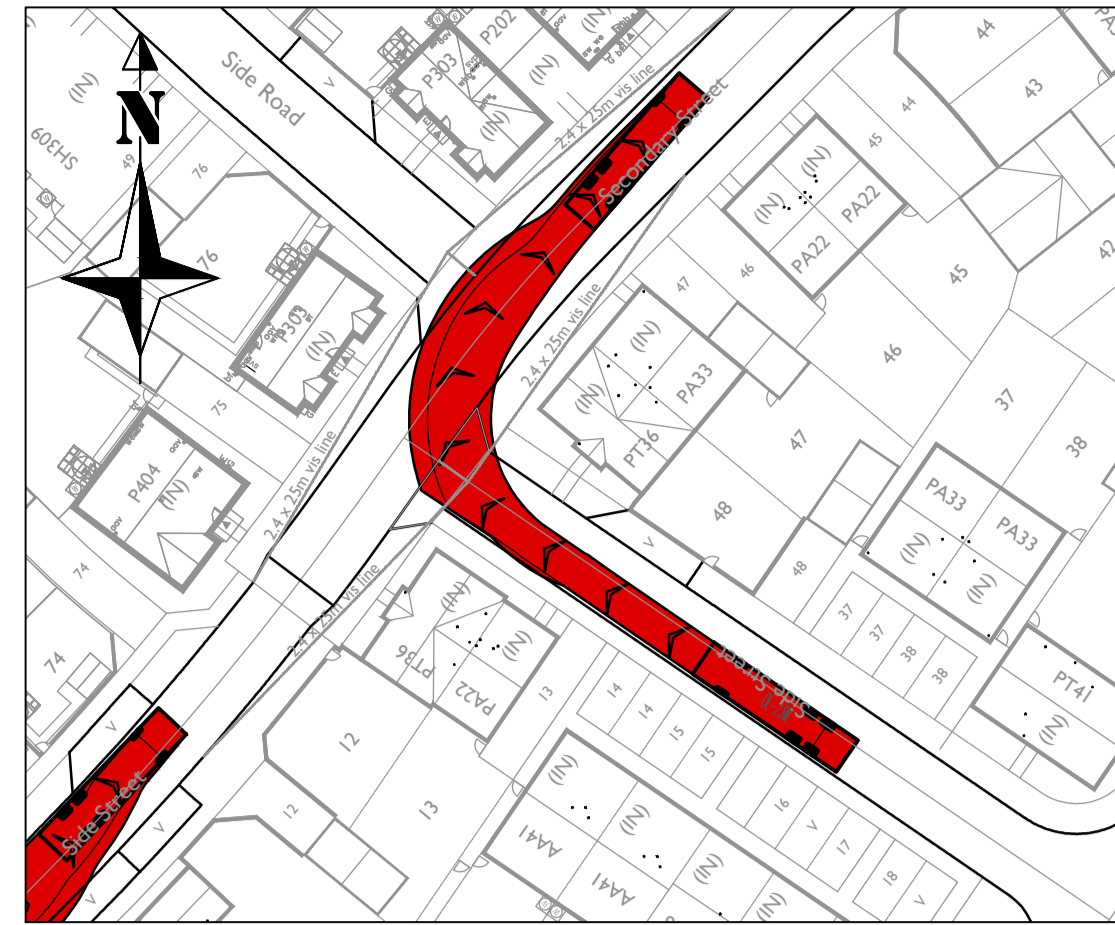


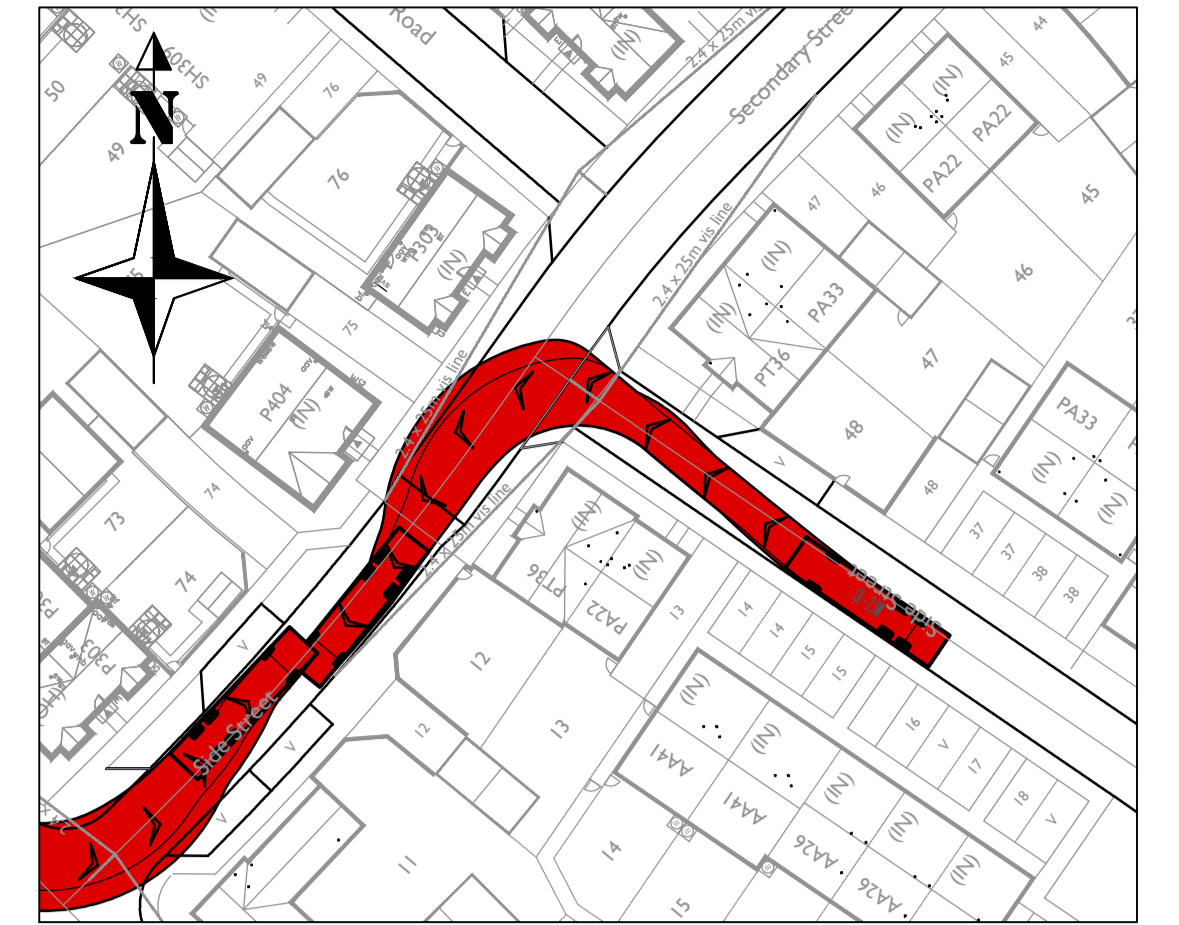
Refuse\_Vehicle\_Turning\_Right\_into\_junction\_of\_Roads\_6\_&\_7  
Scale - 1500



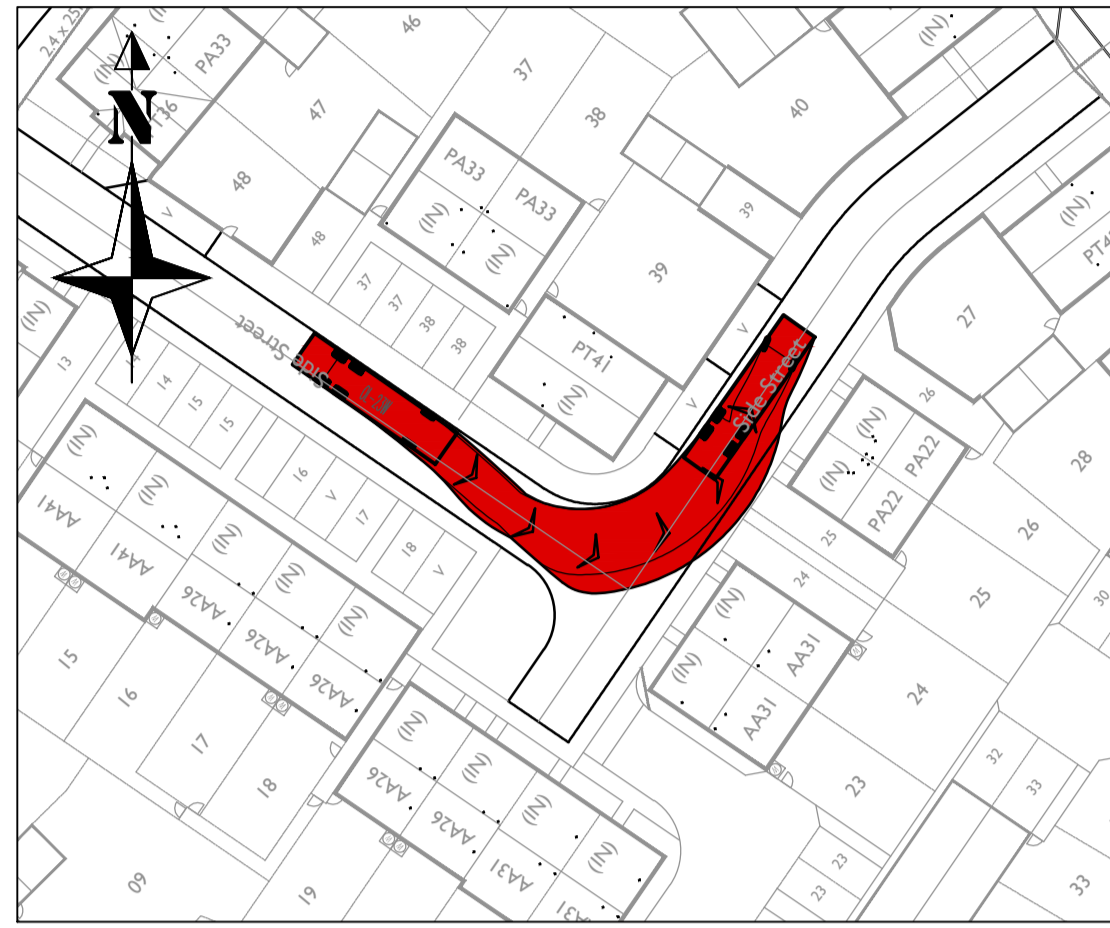
Refuse\_Vehicle\_Turning\_Left\_into\_junction\_of\_Roads\_6\_&\_7  
Scale - 1500



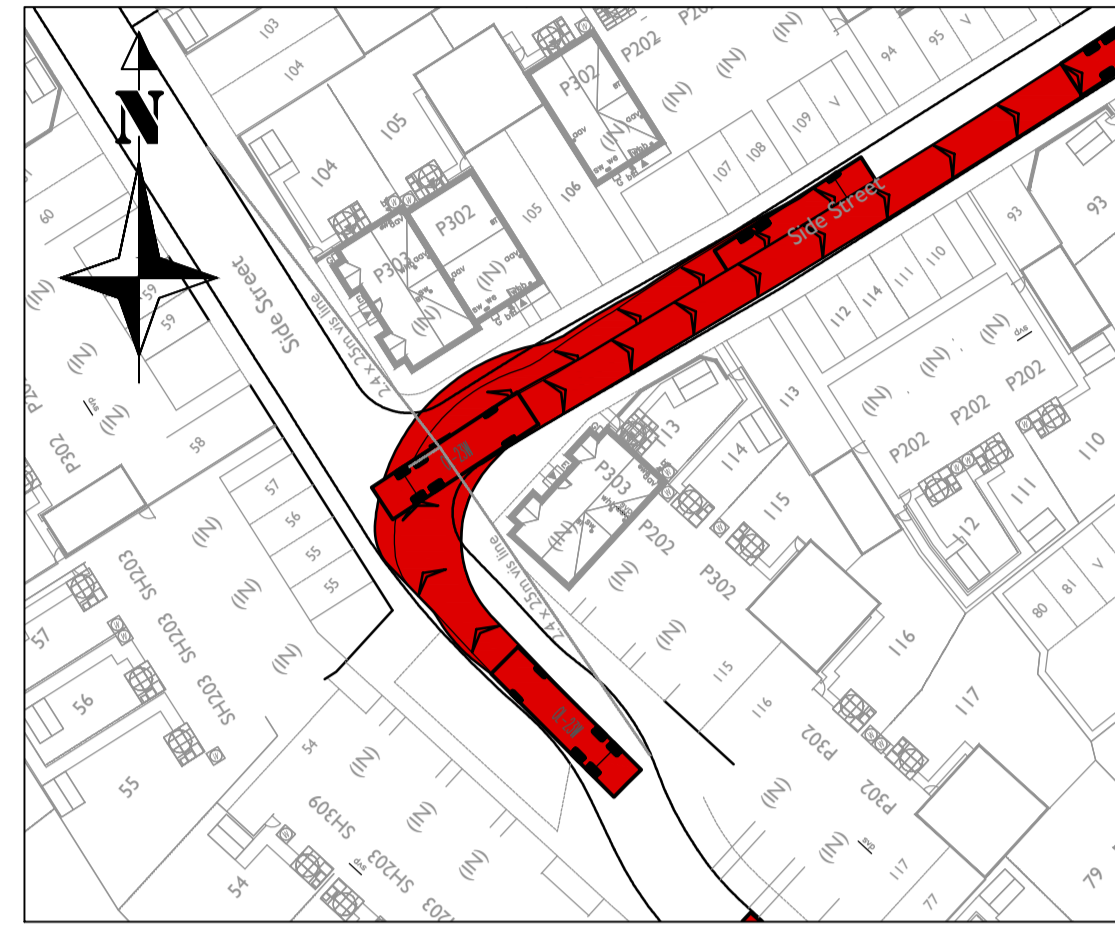
Refuse\_Vehicle\_Turning\_Right\_out\_of\_junction\_of\_Roads\_7\_&\_6  
Scale - 1500



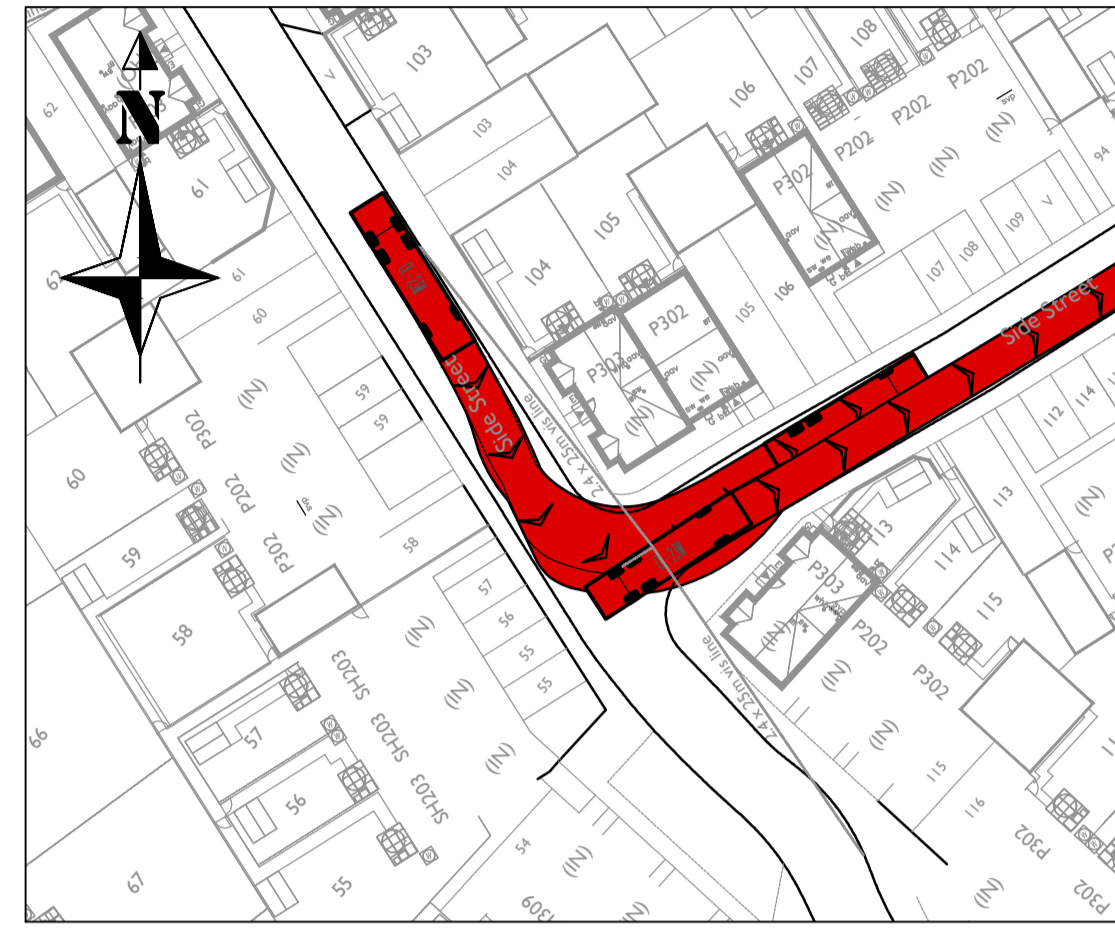
Refuse\_Vehicle\_Turning\_Left\_out\_of\_junction\_of\_Roads\_7\_&\_6  
Scale - 1500



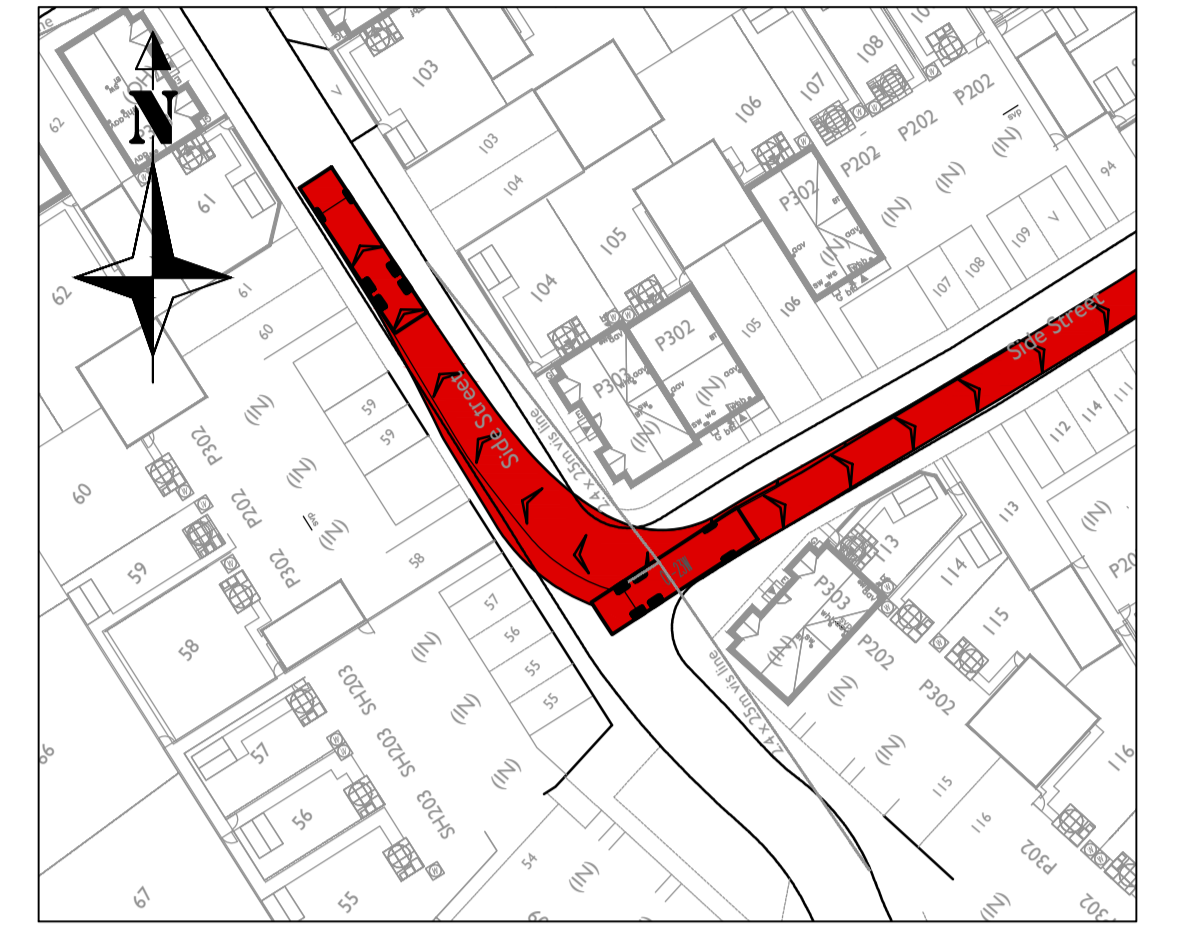
Refuse\_Vehicle\_Turning\_Right\_into\_junction\_of\_Roads\_7\_&\_8  
Scale - 1500



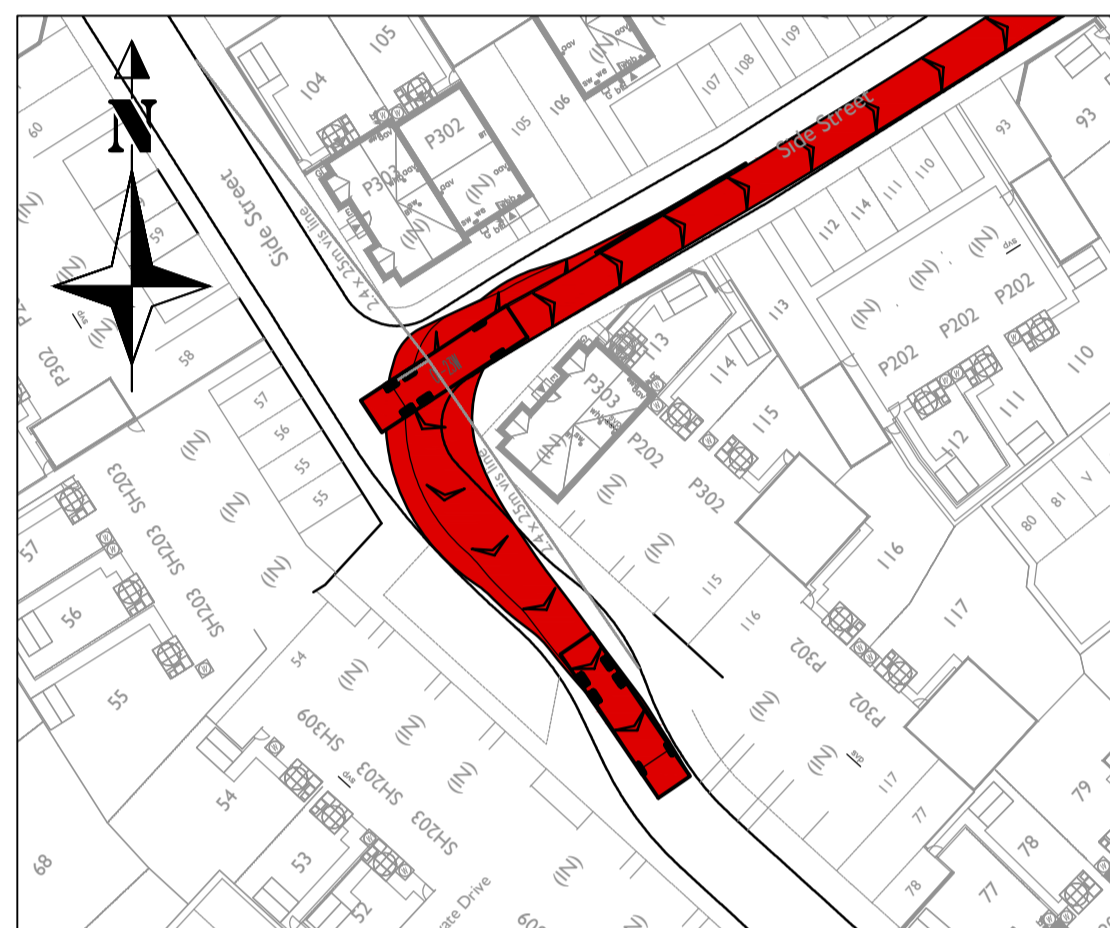
Refuse\_Vehicle\_Turning\_Right\_into\_junction\_of\_Roads\_4\_&\_11  
Scale - 1500



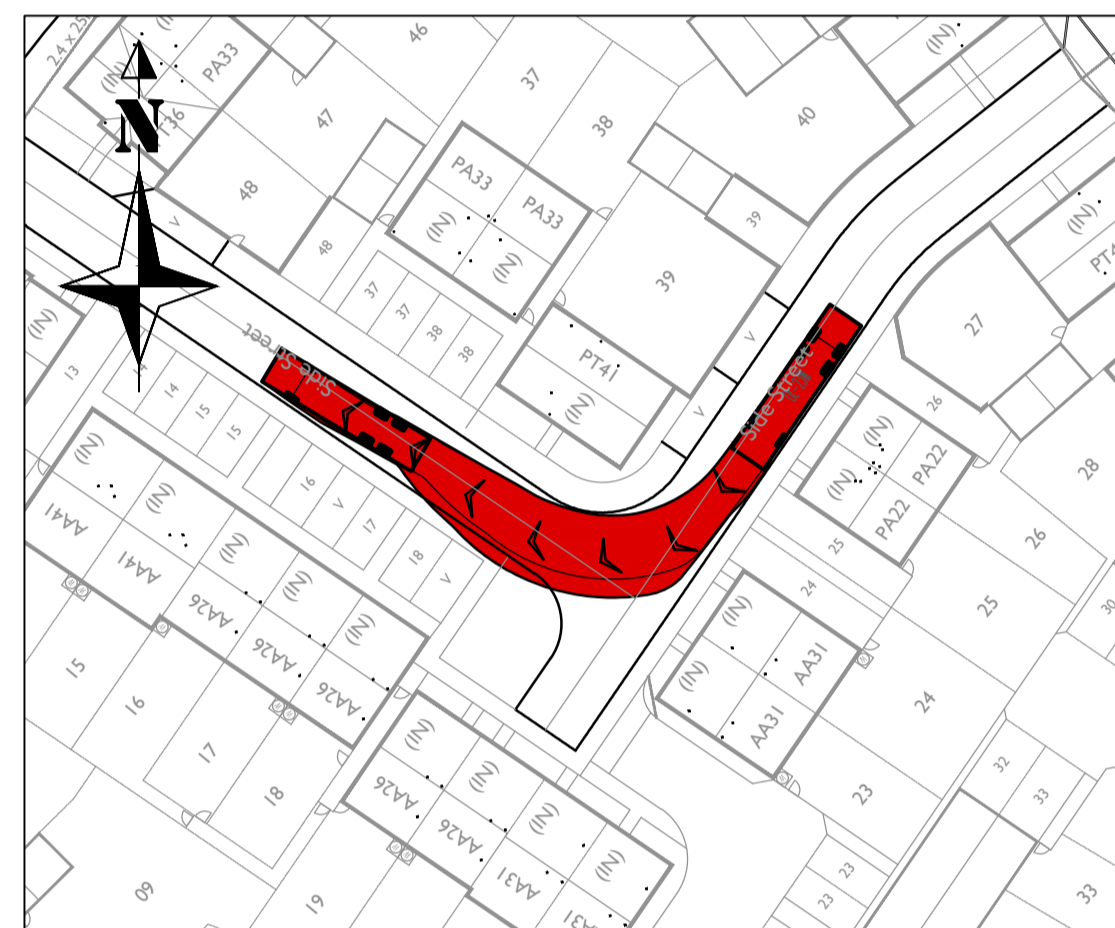
Refuse\_Vehicle\_Turning\_Left\_into\_junction\_of\_Roads\_4\_&\_11  
Scale - 1500



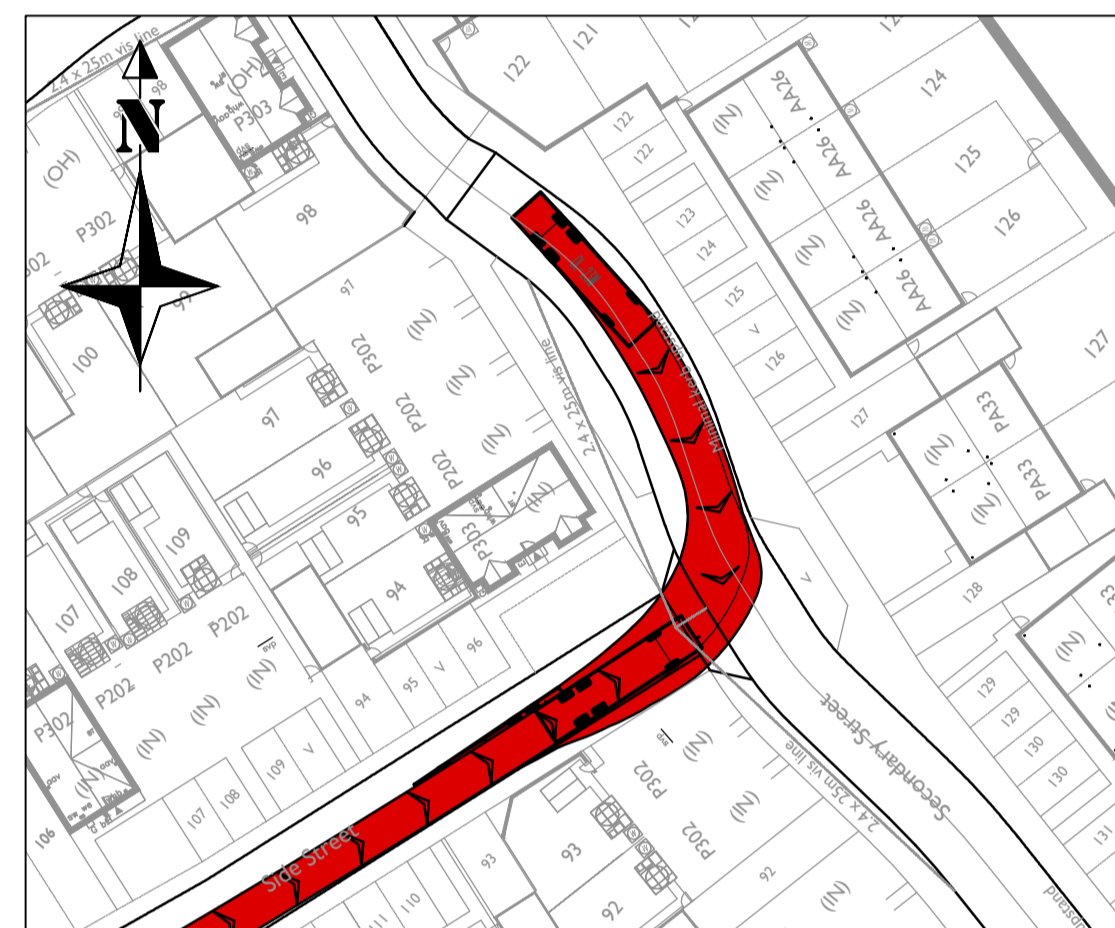
Refuse\_Vehicle\_Turning\_Right\_out\_of\_junction\_of\_Roads\_11\_&\_4  
Scale - 1500



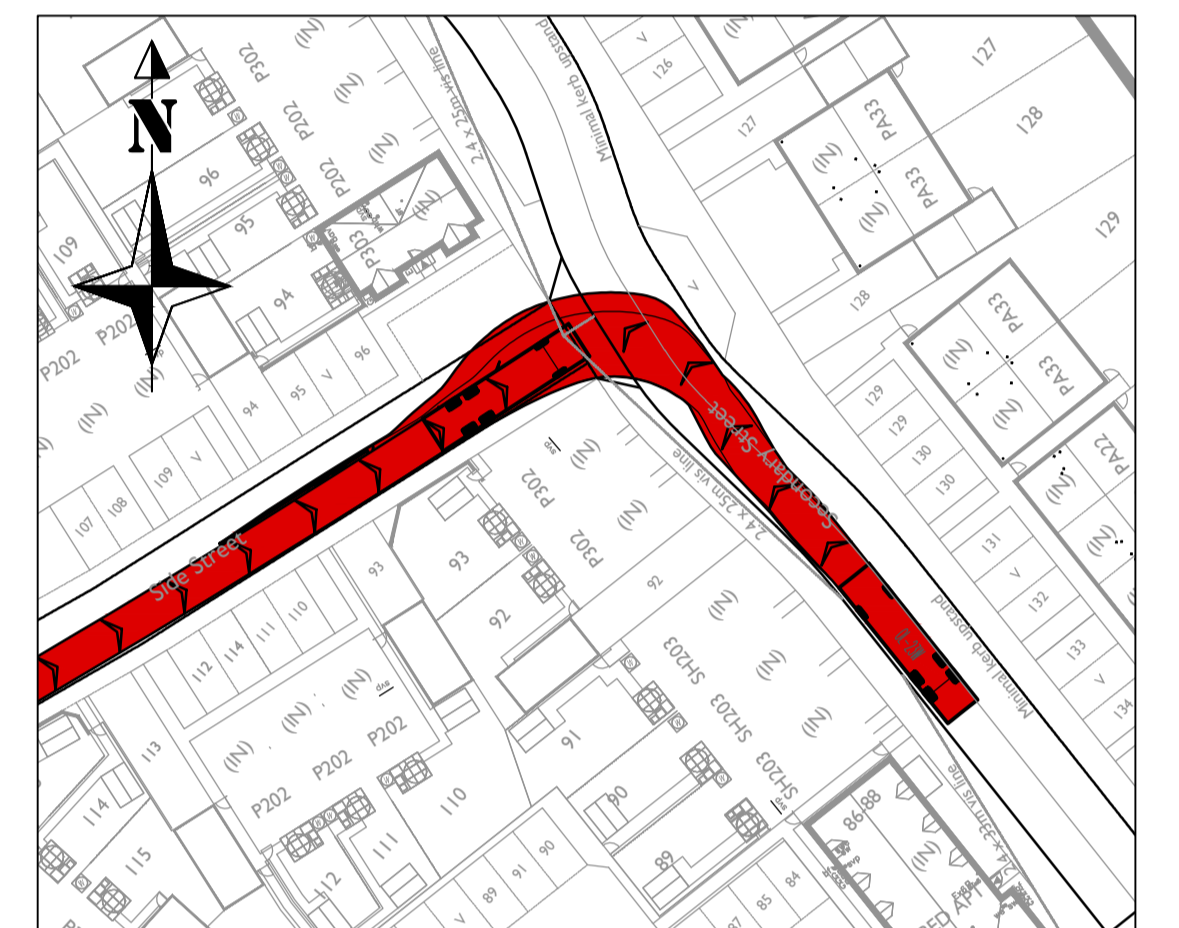
Refuse\_Vehicle\_Turning\_Left\_out\_of\_junction\_of\_Roads\_11\_&\_4  
Scale - 1500



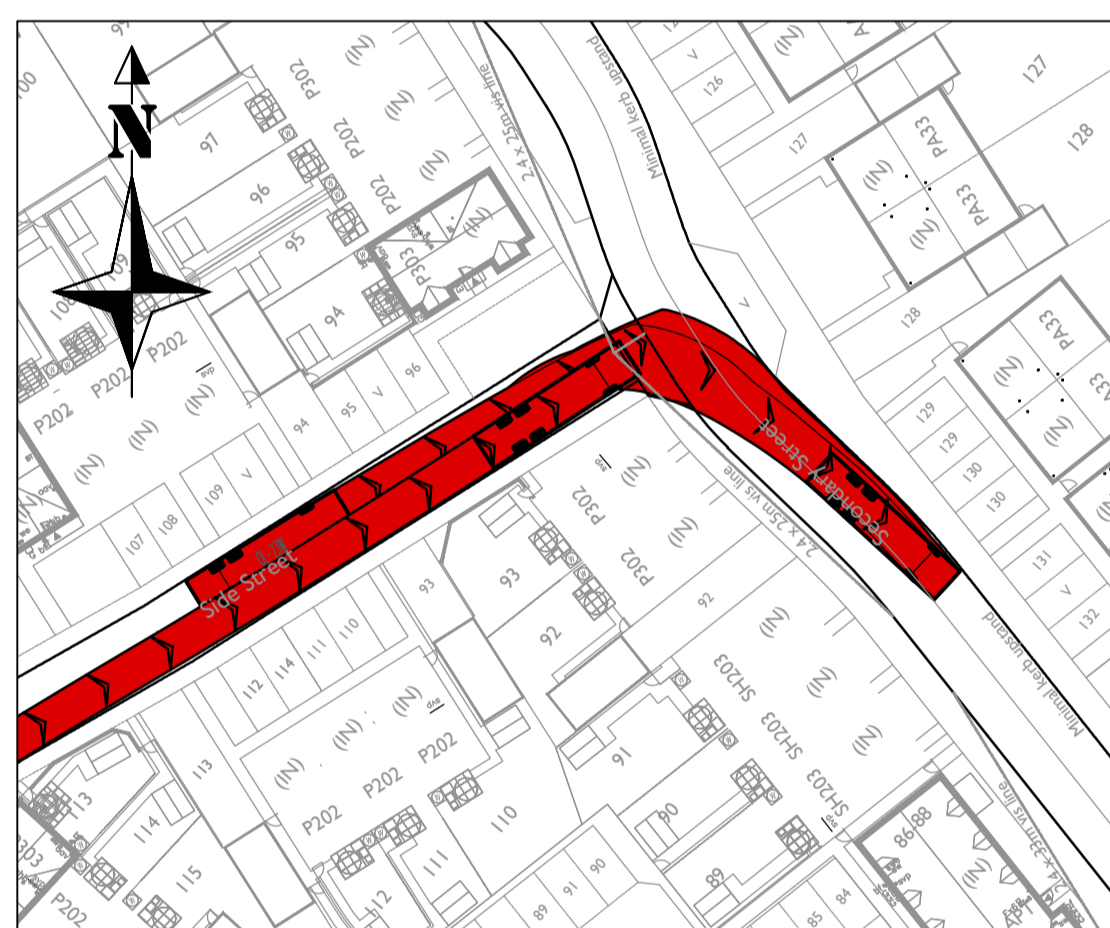
Refuse\_Vehicle\_Turning\_Right\_into\_junction\_of\_Roads\_8\_&\_7  
Scale - 1500



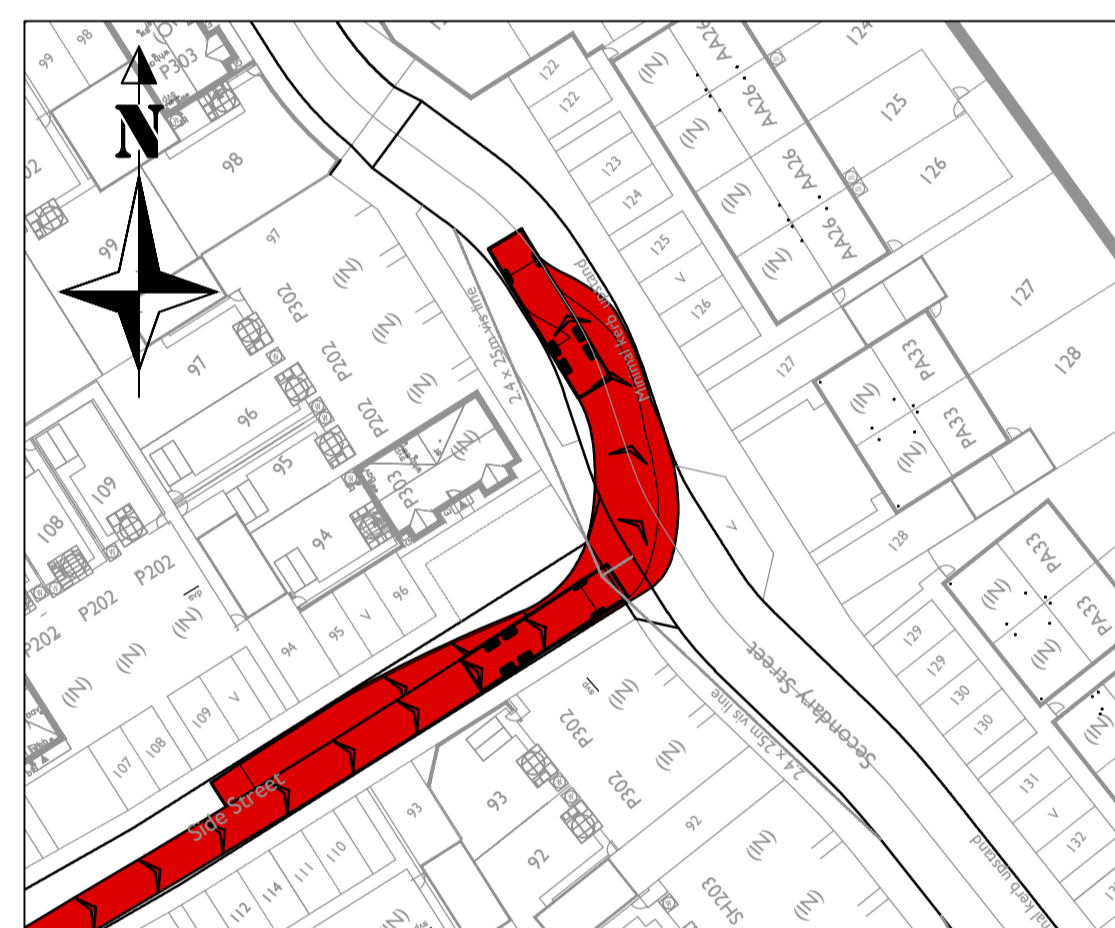
Refuse\_Vehicle\_Turning\_Right\_into\_junction\_of\_Roads\_2\_&\_11  
Scale - 1500



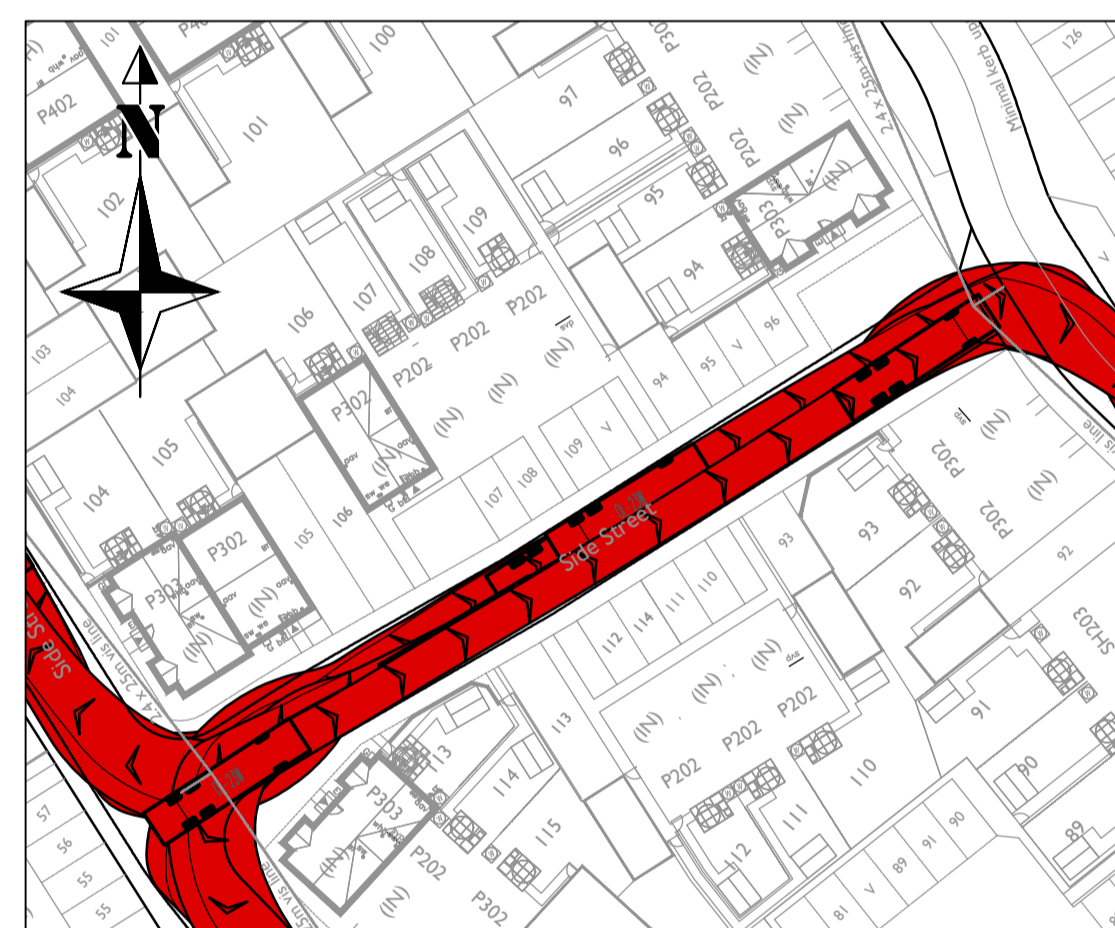
Refuse\_Vehicle\_Turning\_Left\_into\_junction\_of\_Roads\_2\_&\_11  
Scale - 1500



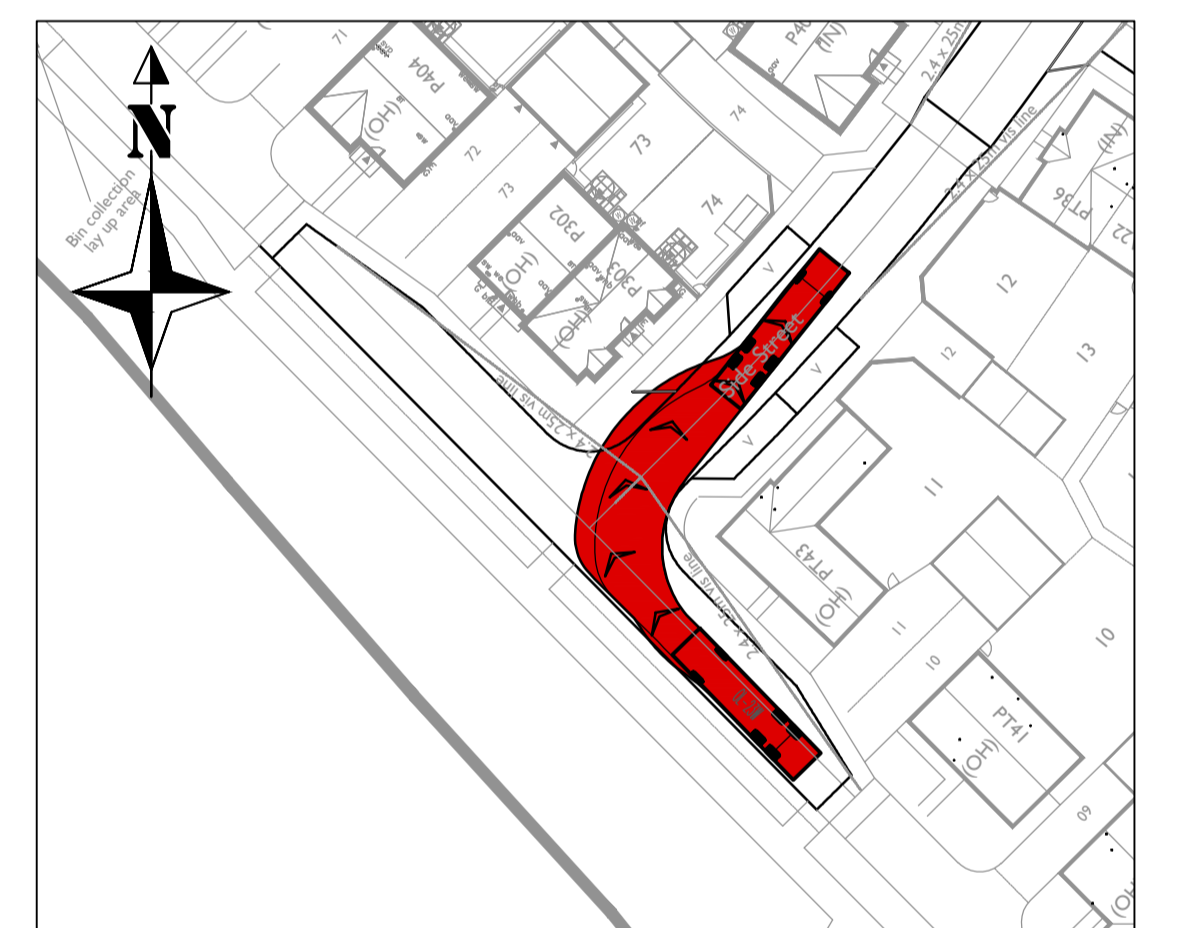
Refuse\_Vehicle\_Turning\_Right\_out\_of\_junction\_of\_Roads\_11\_&\_2  
Scale - 1500



Refuse\_Vehicle\_Turning\_Left\_out\_of\_junction\_of\_Roads\_11\_&\_2  
Scale - 1500



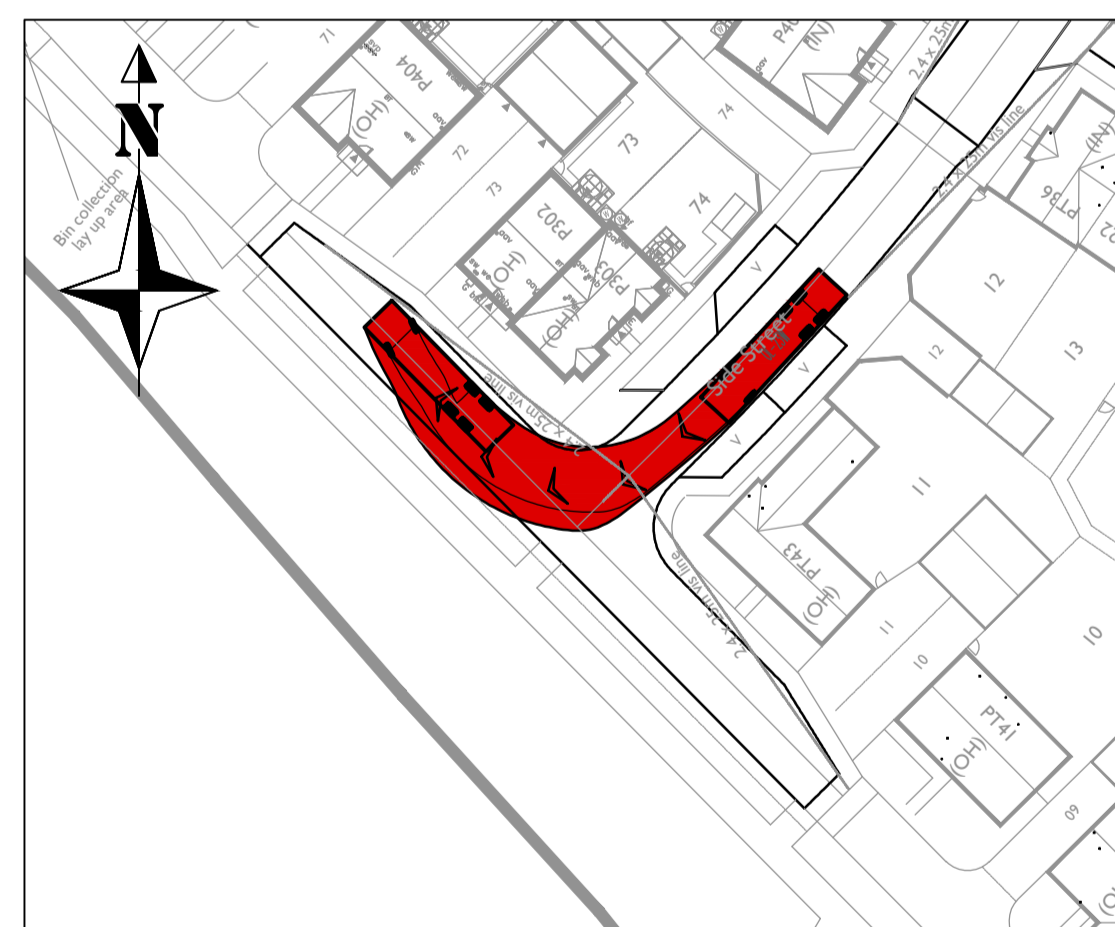
Refuse\_Vehicle\_Driving\_Straight\_on\_Road\_11  
Scale - 1500



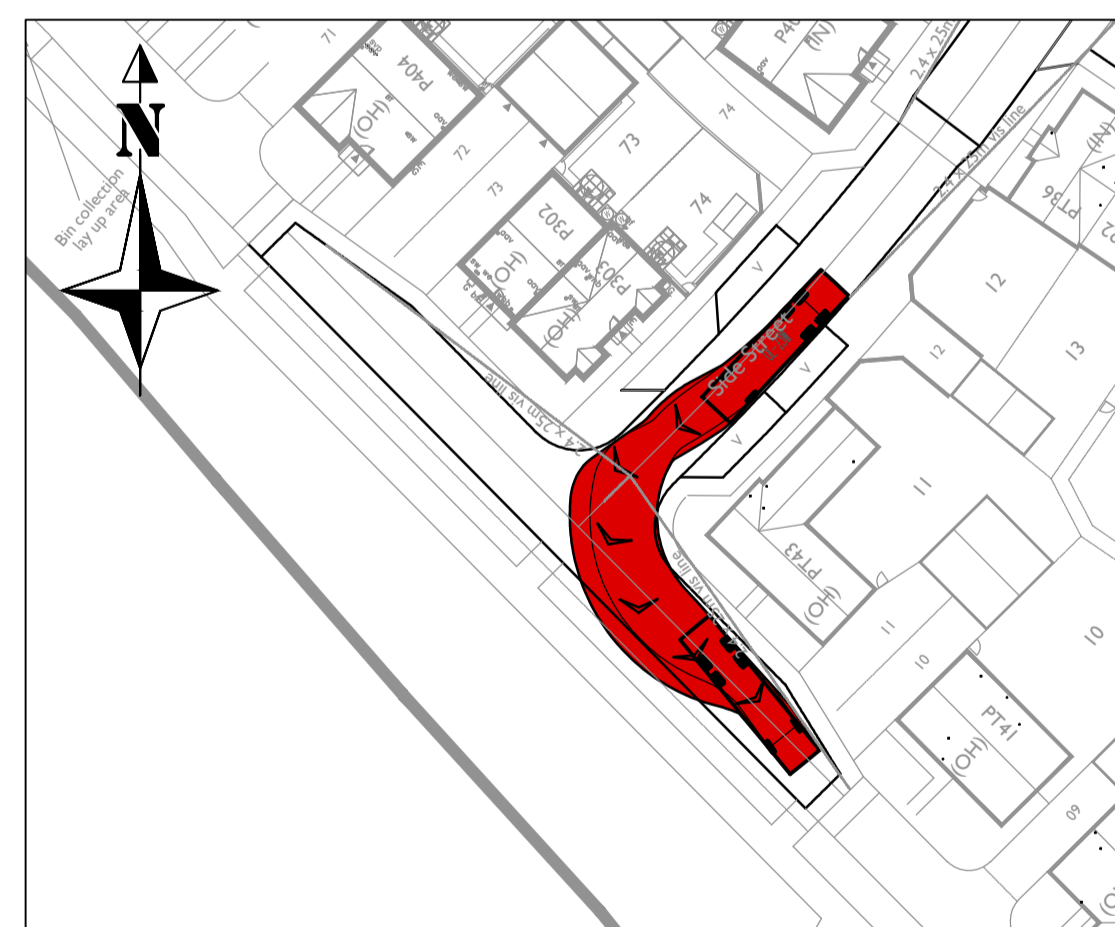
Refuse\_Vehicle\_Turning\_Right\_into\_junction\_of\_Roads\_6\_&\_5  
Scale - 1500



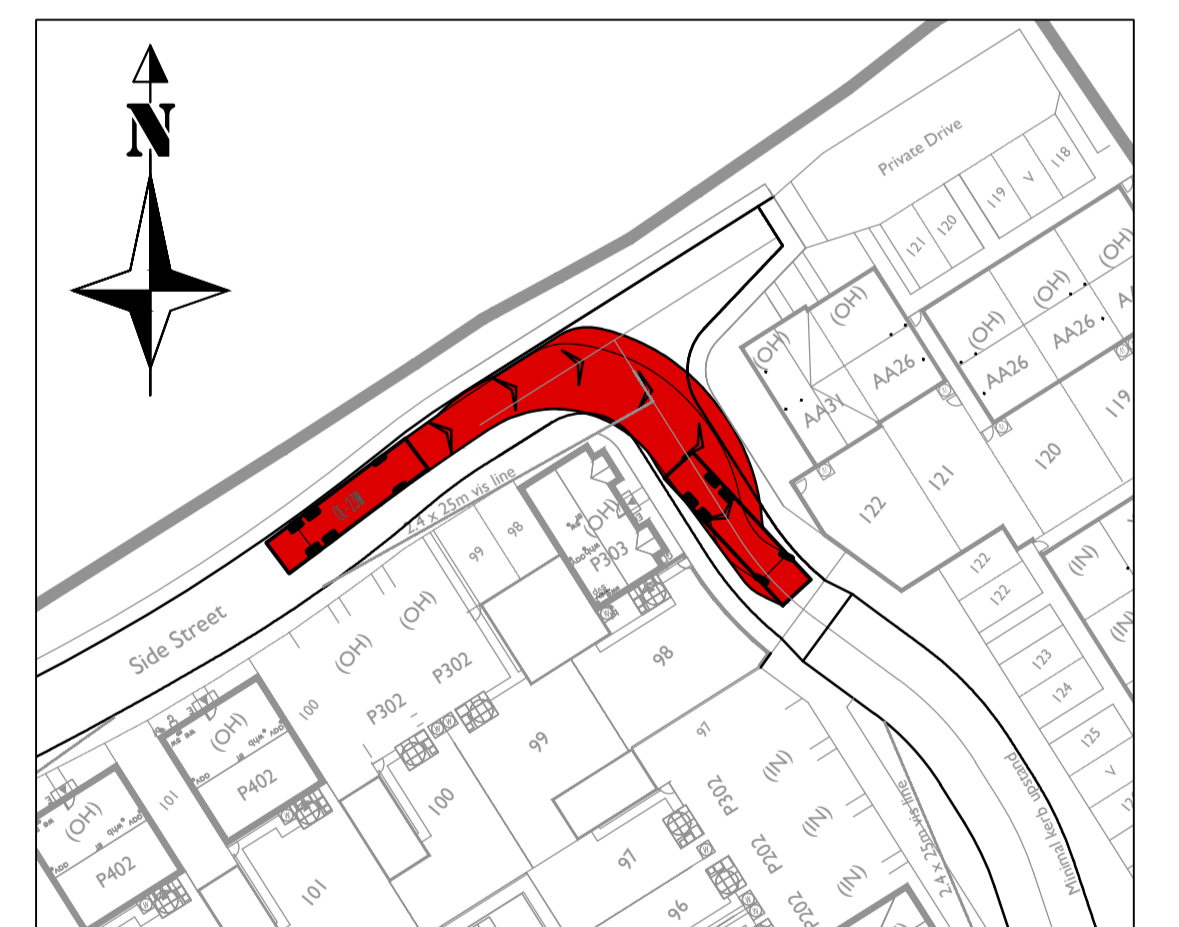
Refuse\_Vehicle\_Turning\_Left\_into\_junction\_of\_Roads\_6\_&\_5  
Scale - 1500



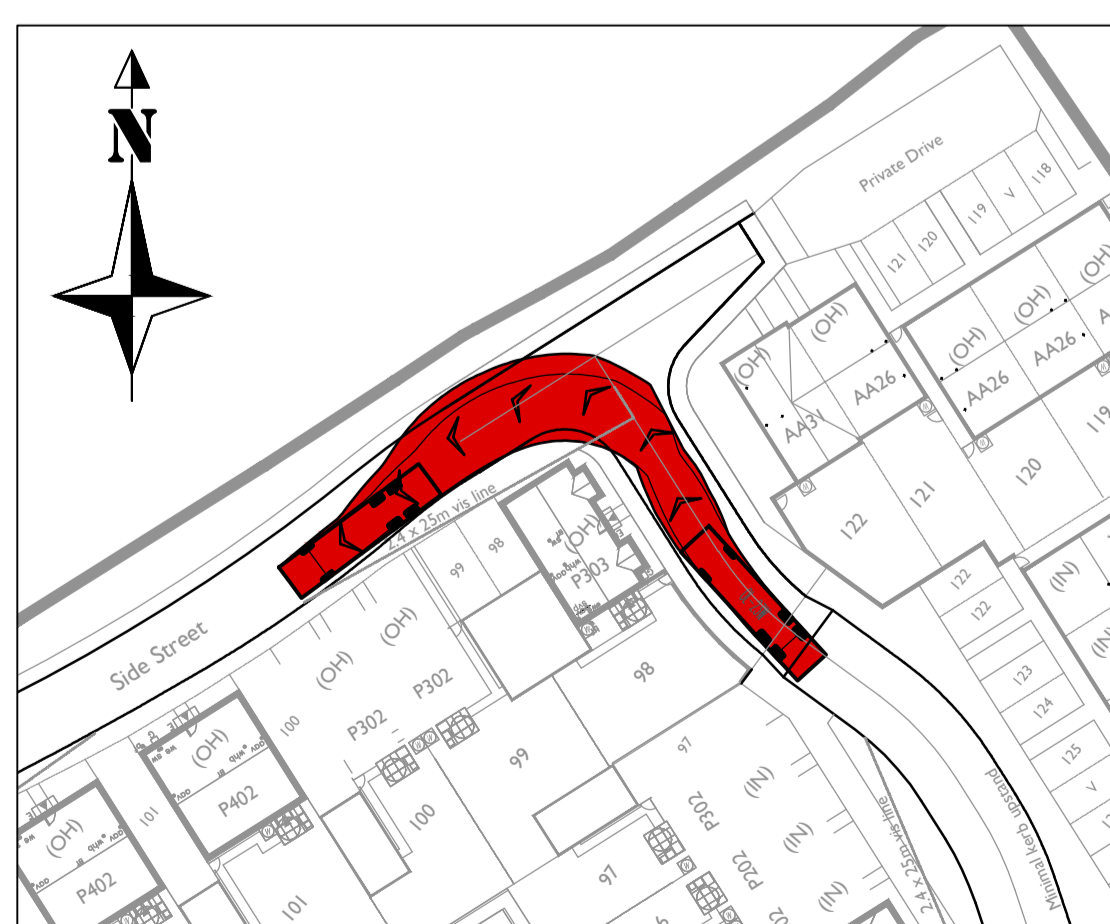
Refuse\_Vehicle\_Turning\_Right\_out\_of\_junction\_of\_Roads\_5\_&\_6  
Scale - 1500



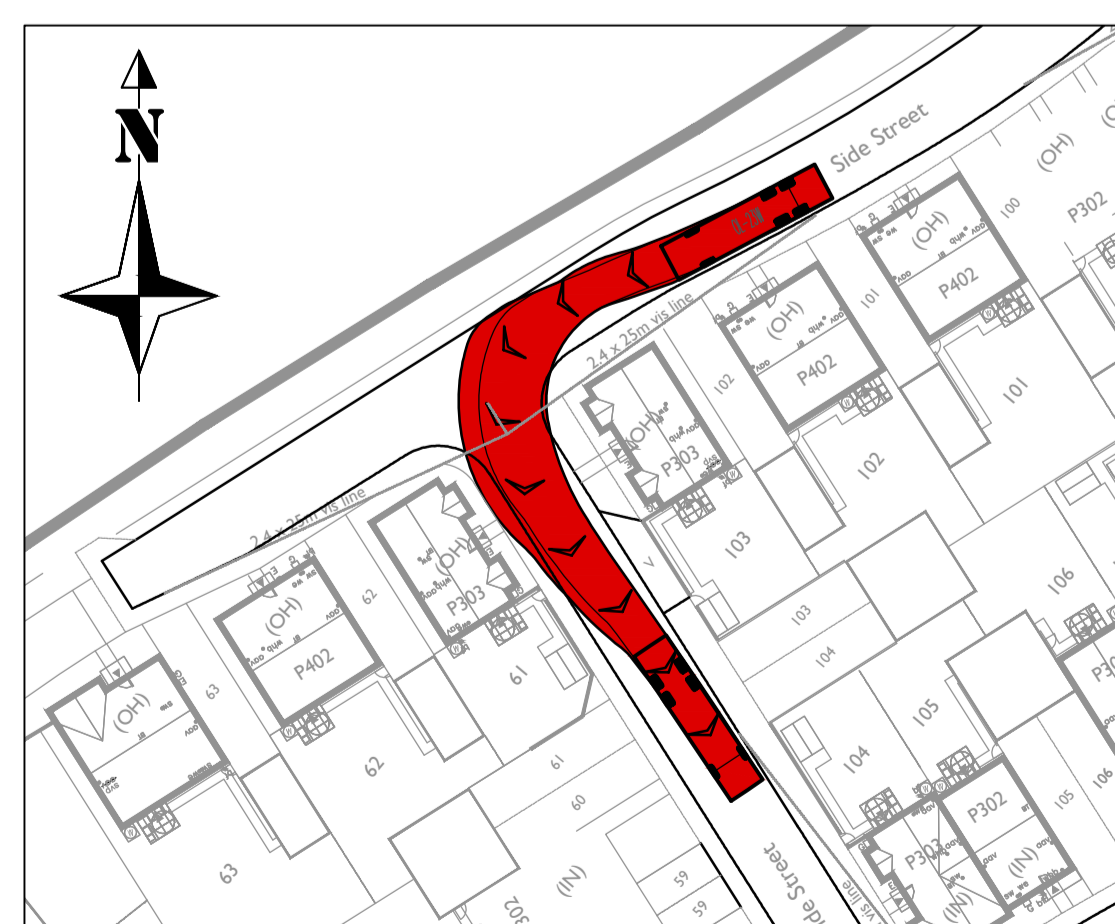
Refuse\_Vehicle\_Turning\_Left\_out\_of\_junction\_of\_Roads\_5\_&\_6  
Scale - 1500



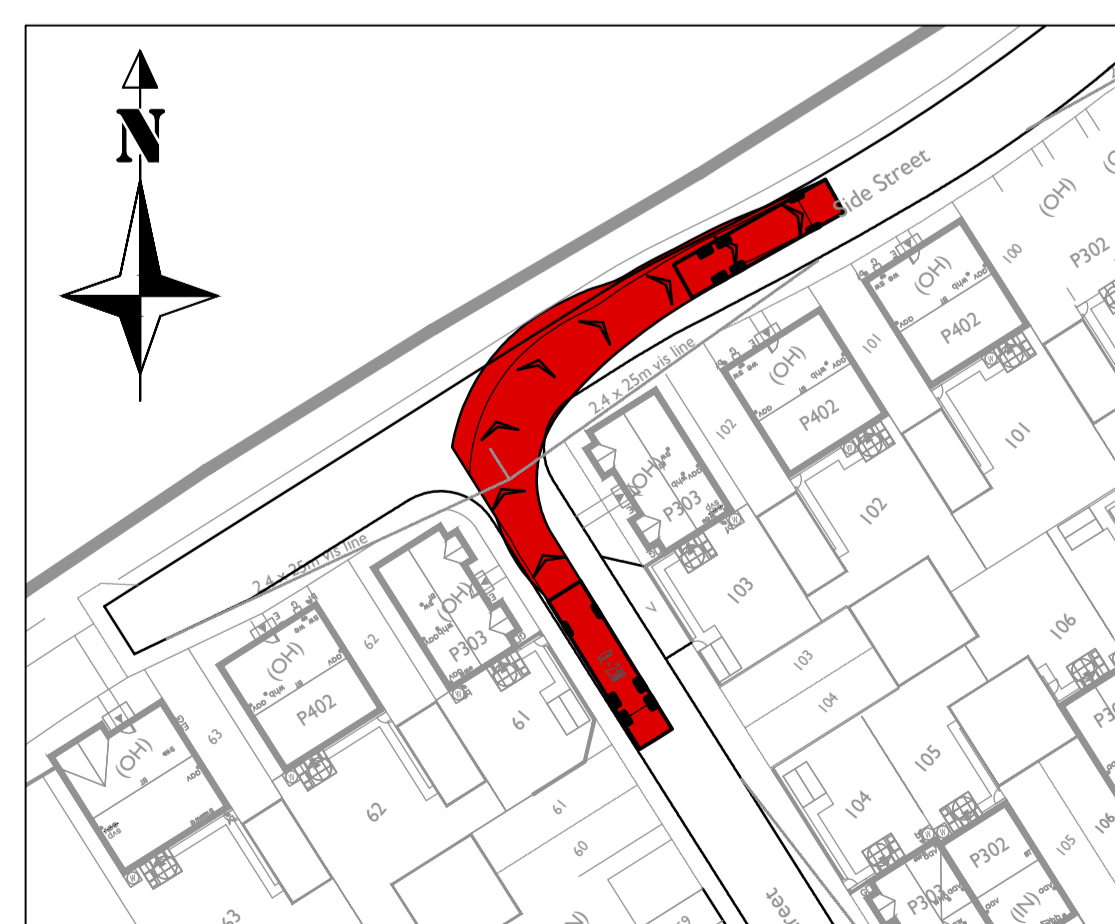
Refuse\_Vehicle\_Turning\_Right\_into\_junction\_of\_Roads\_3\_&\_2  
Scale - 1500



Refuse\_Vehicle\_Turning\_Left\_into\_junction\_of\_Roads\_2\_&\_3  
Scale - 1500



Refuse\_Vehicle\_Turning\_Right\_out\_of\_junction\_of\_Roads\_3\_&\_4  
Scale - 1500

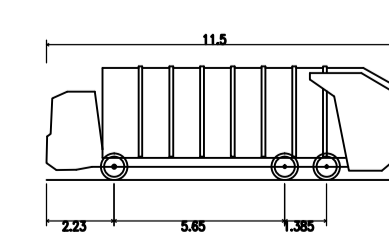


Refuse\_Vehicle\_Turning\_Right\_out\_of\_junction\_of\_Roads\_4\_&\_3  
Scale - 1500

#### GENERAL NOTES

1. Do not scale this drawing.
2. This drawing is to be read in conjunction with all relevant architect's, engineer's and specialist drawings and specifications.

#### KEY



Overall Length	11.800m
Overall Body Height	2.500m
Min. Body Ground Clearance	1.800m
Track Width	2.500m
Wheel to Wheel Spacing	1.800m
Wheel to Wheel Spacing	1.800m

THIS DRAWING IS BASED ON PLANNING LAYOUT CT618R\_POOL\_P

REV	AMENDMENTS	DRN	CHK	DATE
PROJECT: LONGFORD PARK BANBURY				
DRAWING TITLE: REFUSE VEHICLE TRACKING LAYOUT SHEET 2 OF 3				
CLIENT: BARRATT HOMES				
DRAWING NUMBER: 20488_03_027				
REVISOR: -	SHEET SIZE: A0	DATE: 10.01.14		
DRAWN BY: JP	CHECKED BY:	SCALE: 1:500		
<b>M-EC</b>		Wellington House Leicester Road Banbury, Oxfordshire OX8 6HP T: 01235 264753 F: 01235 268126 info@mec.co.uk www.mec.co.uk		