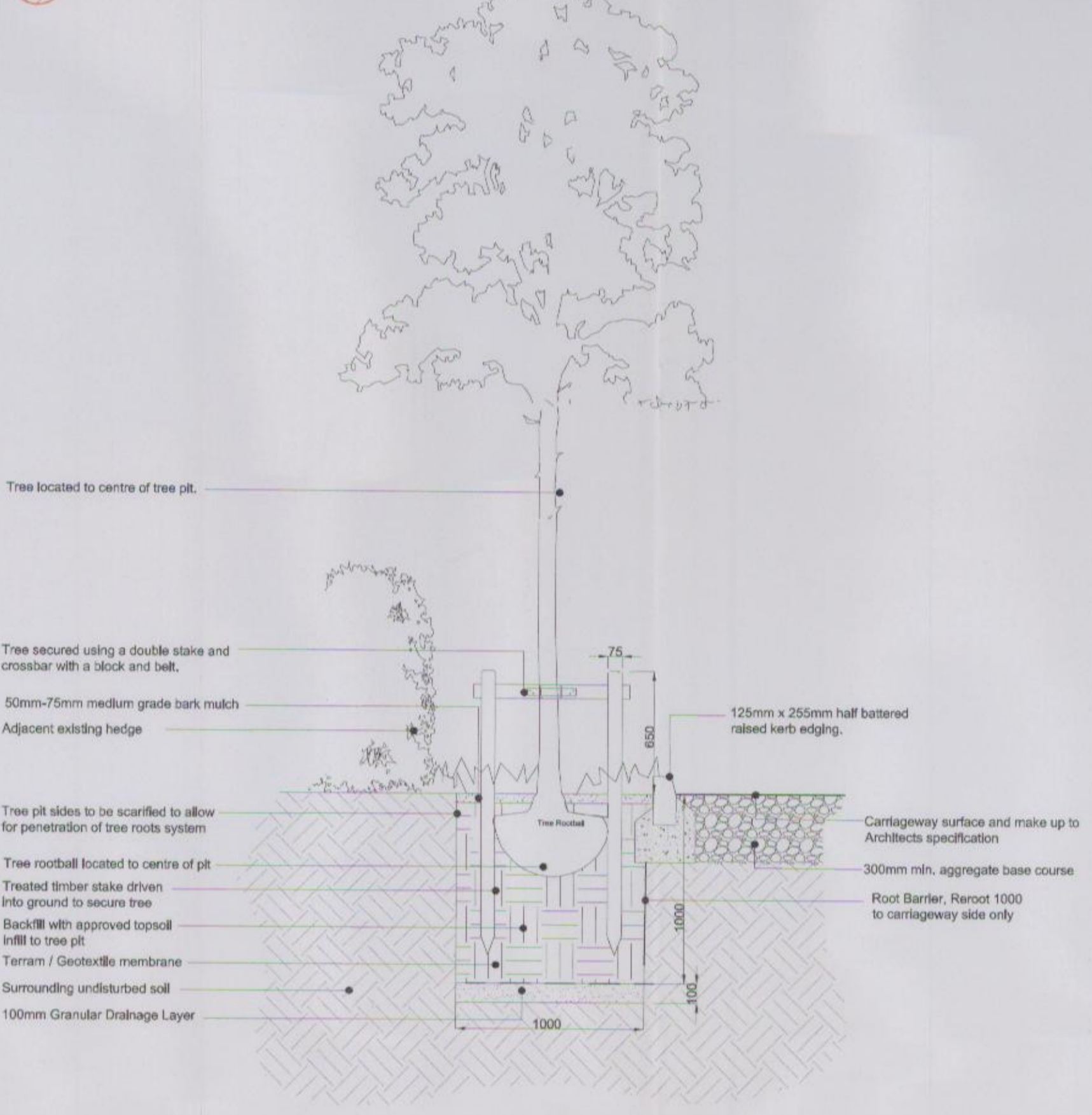
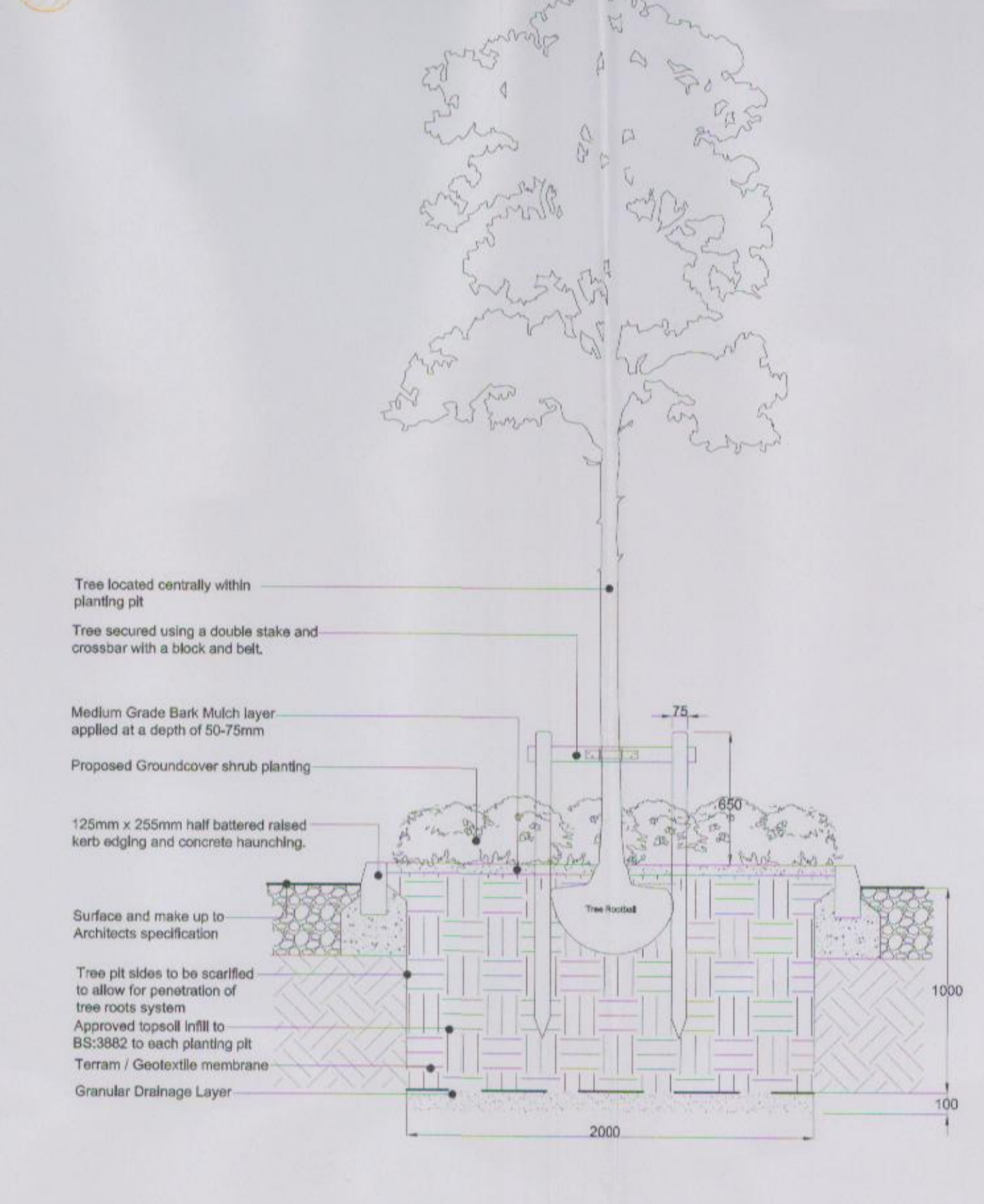




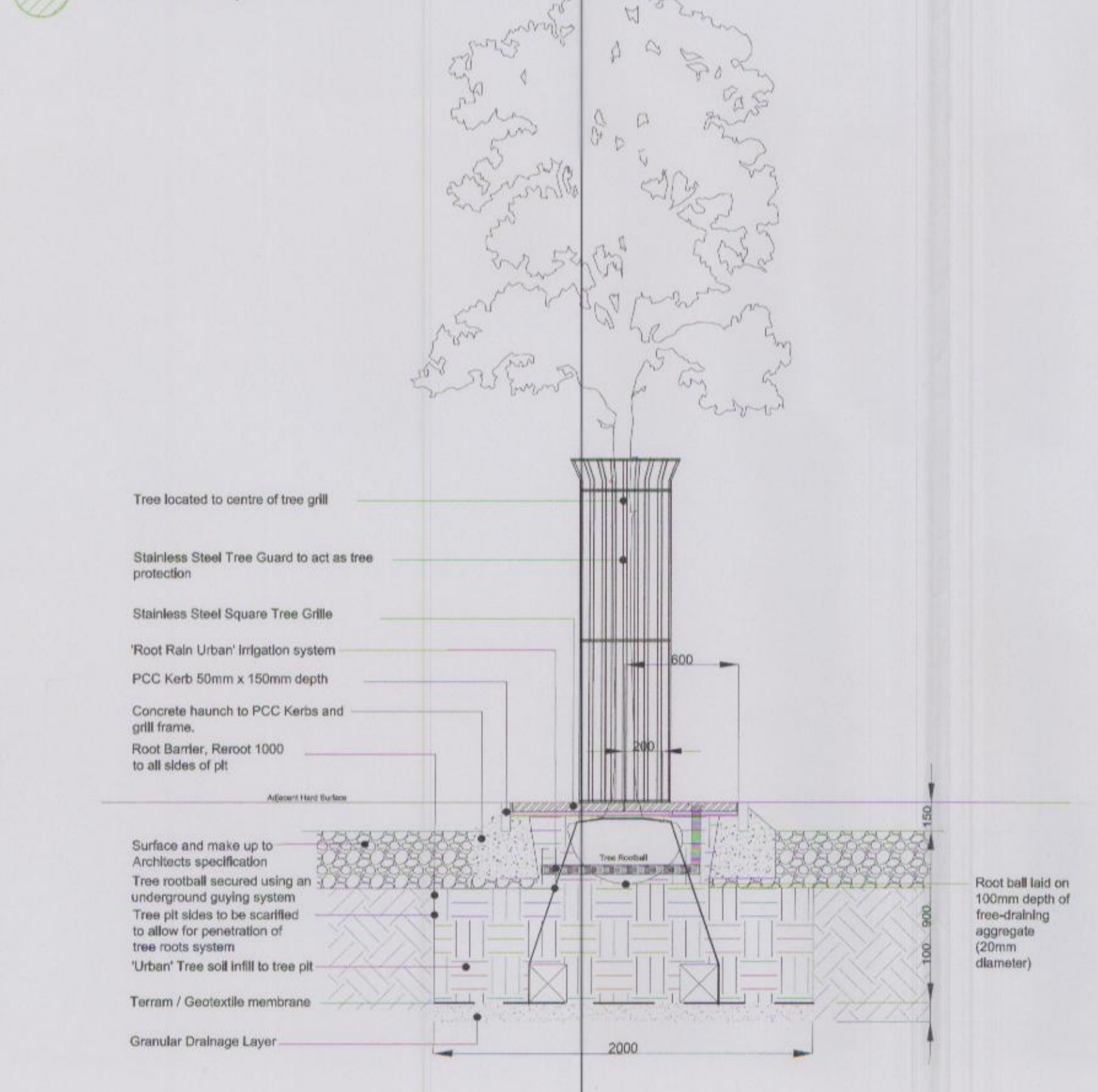
Soft Landscape Tree Pit to highway adjacent



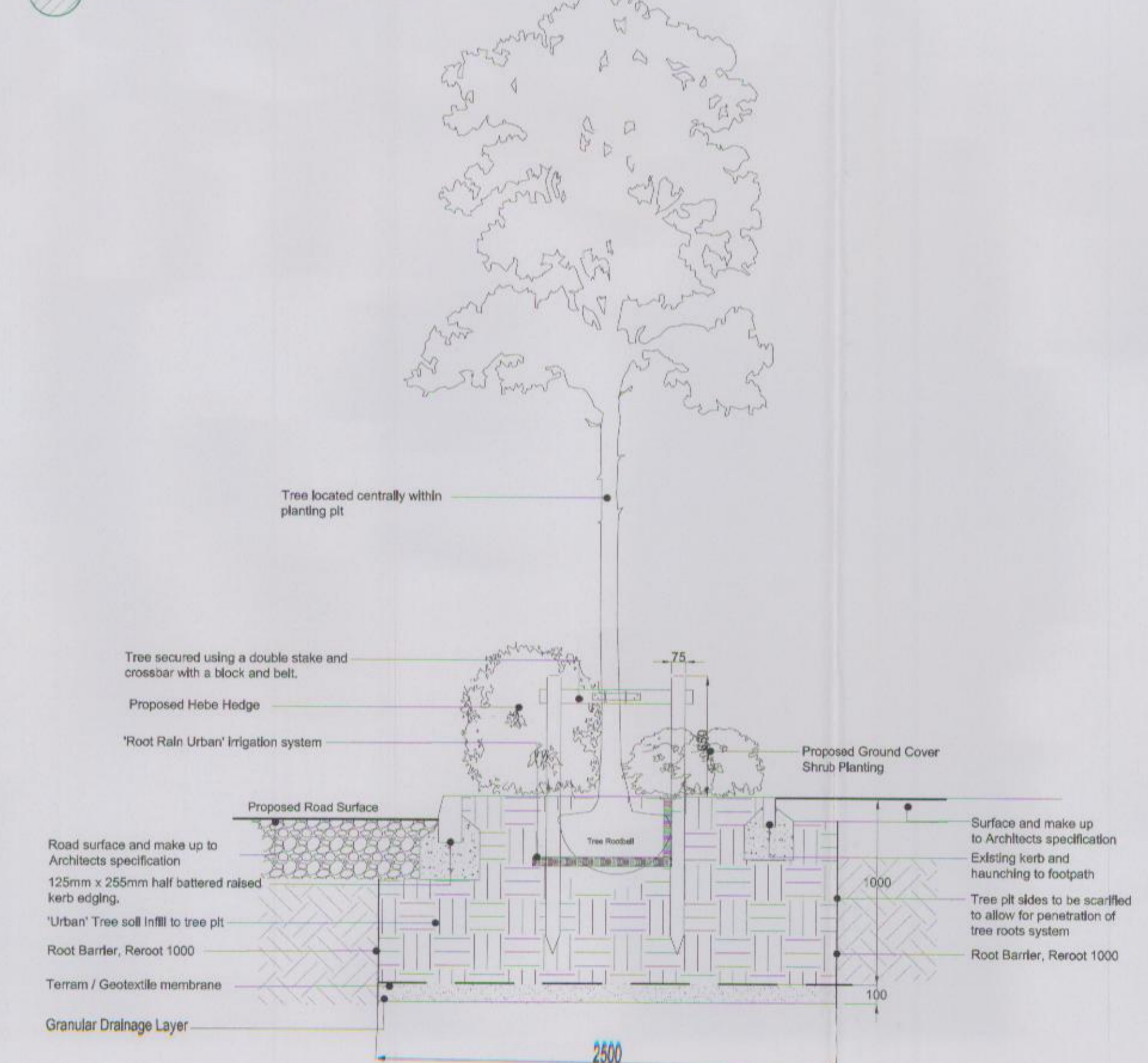
Soft Landscape Tree Pit Detail



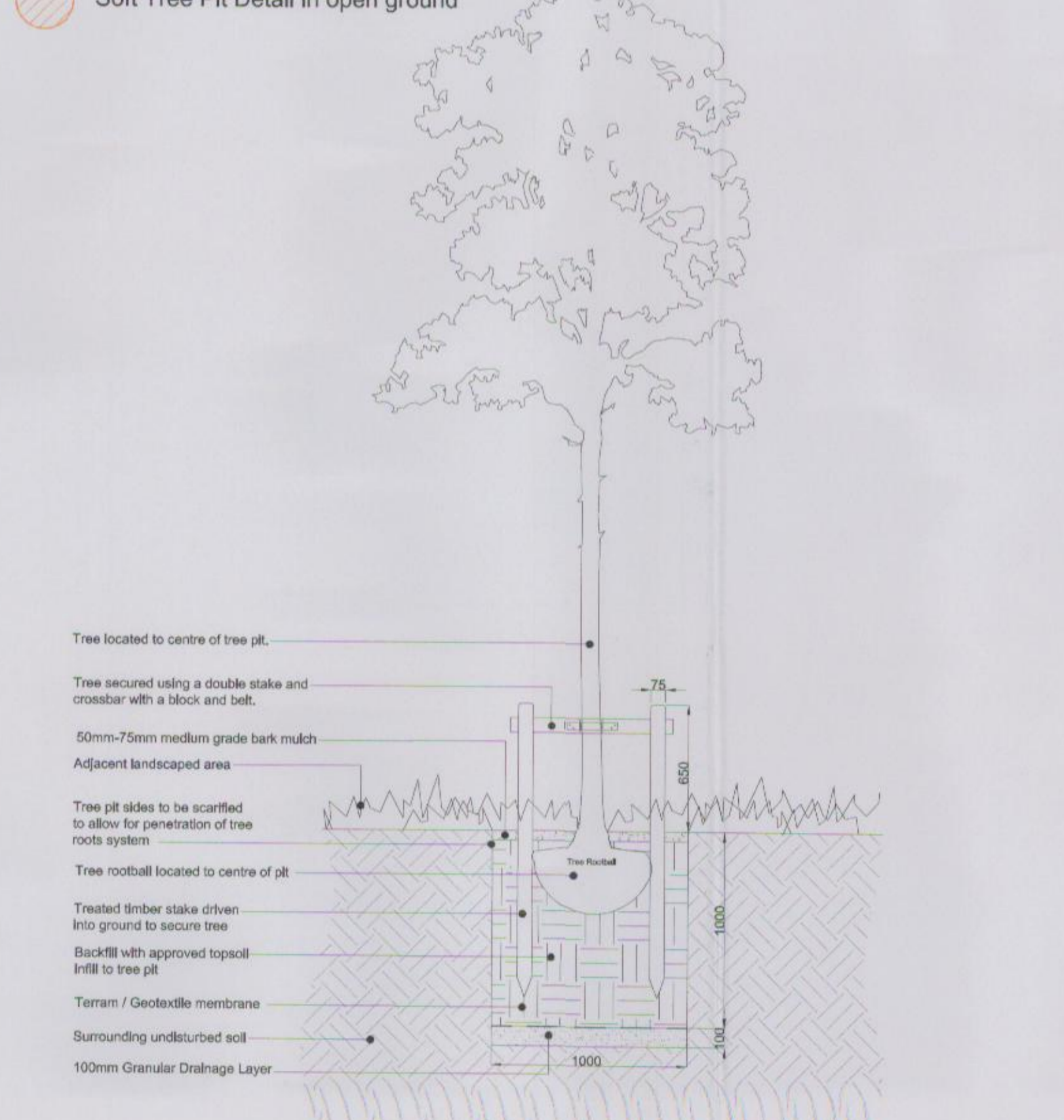
Hard Landscape Tree Pit



Narrow Soft Landscape Tree Pit



Soft Tree Pit Detail in open ground



NOTES:
Based upon the Ordnance Survey map with permission of The Controller of Her Majesty's Stationery Office, © Crown Copyright.
Aspect Landscape Planning Ltd, West Court, Harlock Business Park, Haral Way, Banbury OX19 2AF.
Licence 100545345
Copyright reserved.
No Dimensions to be scaled from this drawing.

0m 2m 4m 10m

15/00034/01a

A	24.01.14	Updated to reflect team comments	JC	Chk'd
REV	DATE	NOTE		
REVISIONS				

aspect landscape planning

TITLE
Longford Park, Banbury
Tree Pit Details

CLIENT
Barratt Homes, Bovis & Taylor Wimpey Homes