

Do not scale from this drawing.

**SAFETY HEALTH AND ENVIRONMENTAL INFORMATION**

IN ADDITION TO THE HAZARD/RISKS NORMALLY ASSOCIATED WITH THE TYPES OF WORK DETAILLED ON THIS DRAWING, NOTE THE FOLLOWING RISKS LISTED HERE ARE NOT EXHAUSTIVE. REFER TO DESIGN ASSESSMENT FORM NO.

CONSTRUCTION  
NONE A COMPETENT CONTRACTOR WOULD NOT BE AWARE OF.

DEMOLITION  
NONE.

FOR INFORMATION RELATING TO USE, CLEANING AND MAINTENANCE SEE THE HEALTH AND SAFETY FILE

IT IS ASSUMED THAT ALL WORKS WILL BE CARRIED OUT BY A COMPETENT CONTRACTOR WORKING WHERE APPROPRIATE, TO AN APPROVED METHOD STATEMENT.

255x125mm BN KERB REQUIRED LAID ON 150mm SURROUND S14 CONCRETE. ALL KERB FOUNDATIONS AND BACKING TO BE SHUTTERED AND CONSTRUCTED IN S14 CONCRETE. POKER VIBRATED IN WIDTHS OF: 375 x 150mm IN STRAIGHT LINE ALIGNMENTS AND 525 x 150mm IN 50m RADI OR LESS S14 MIN 30mm SLUMP. CONCRETE FOUNDATION AND HAUNCH

200x100x80 BLOCK PAWLORS TO BE LAID IN A HERRINGBONE PATTERN ON 50mm SAND

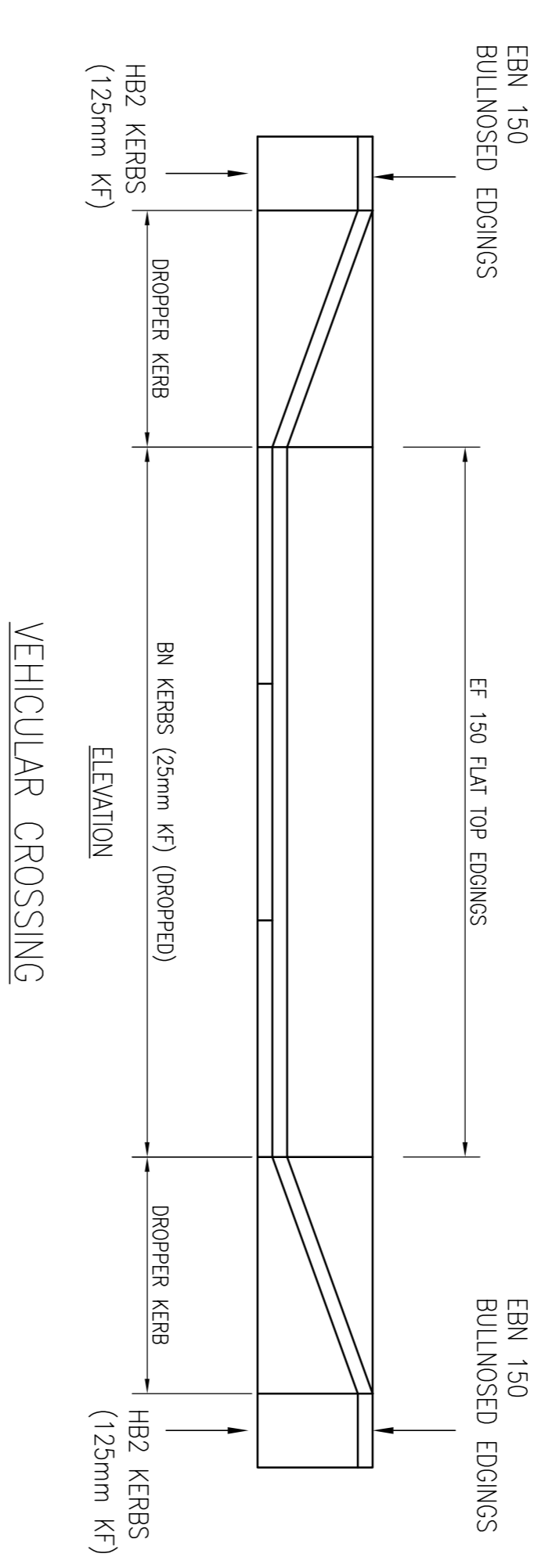
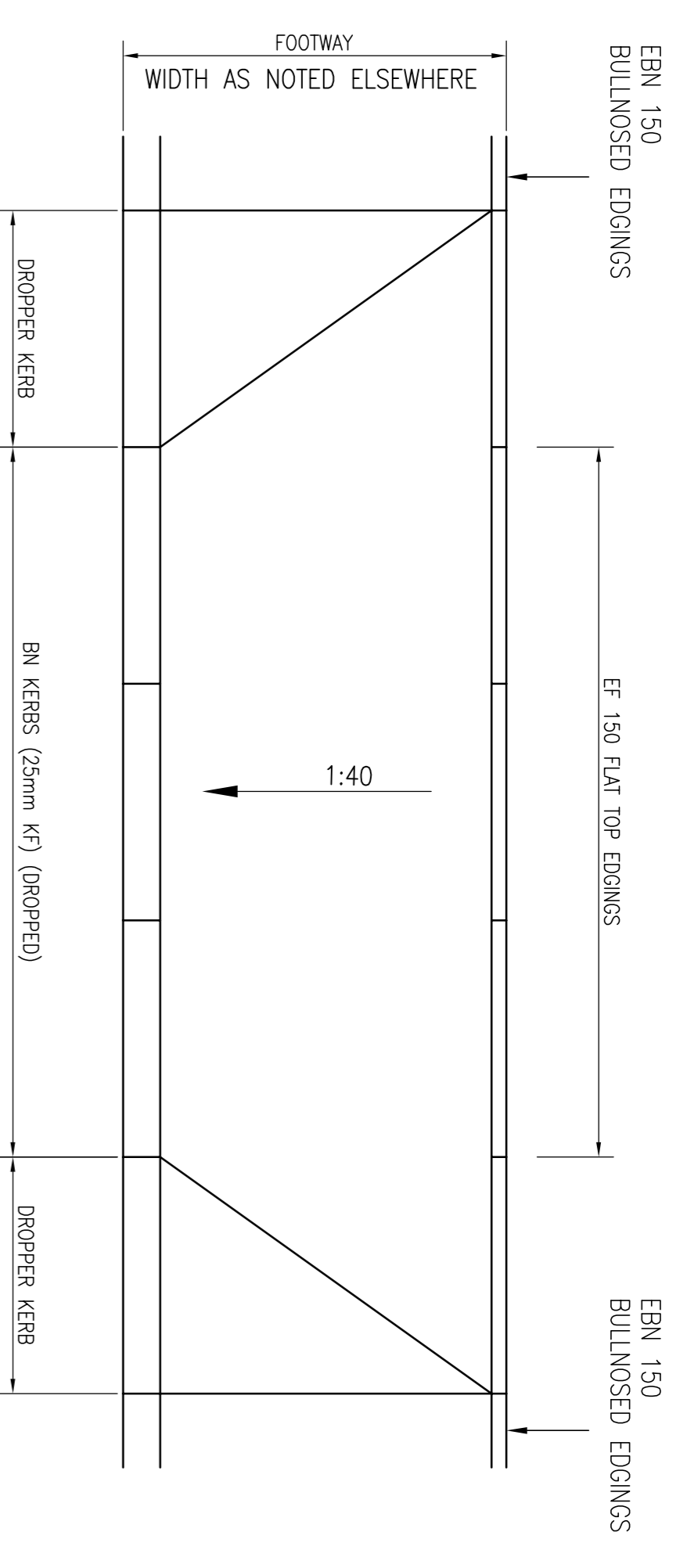
FALL/CAMBER 1:12

900mm

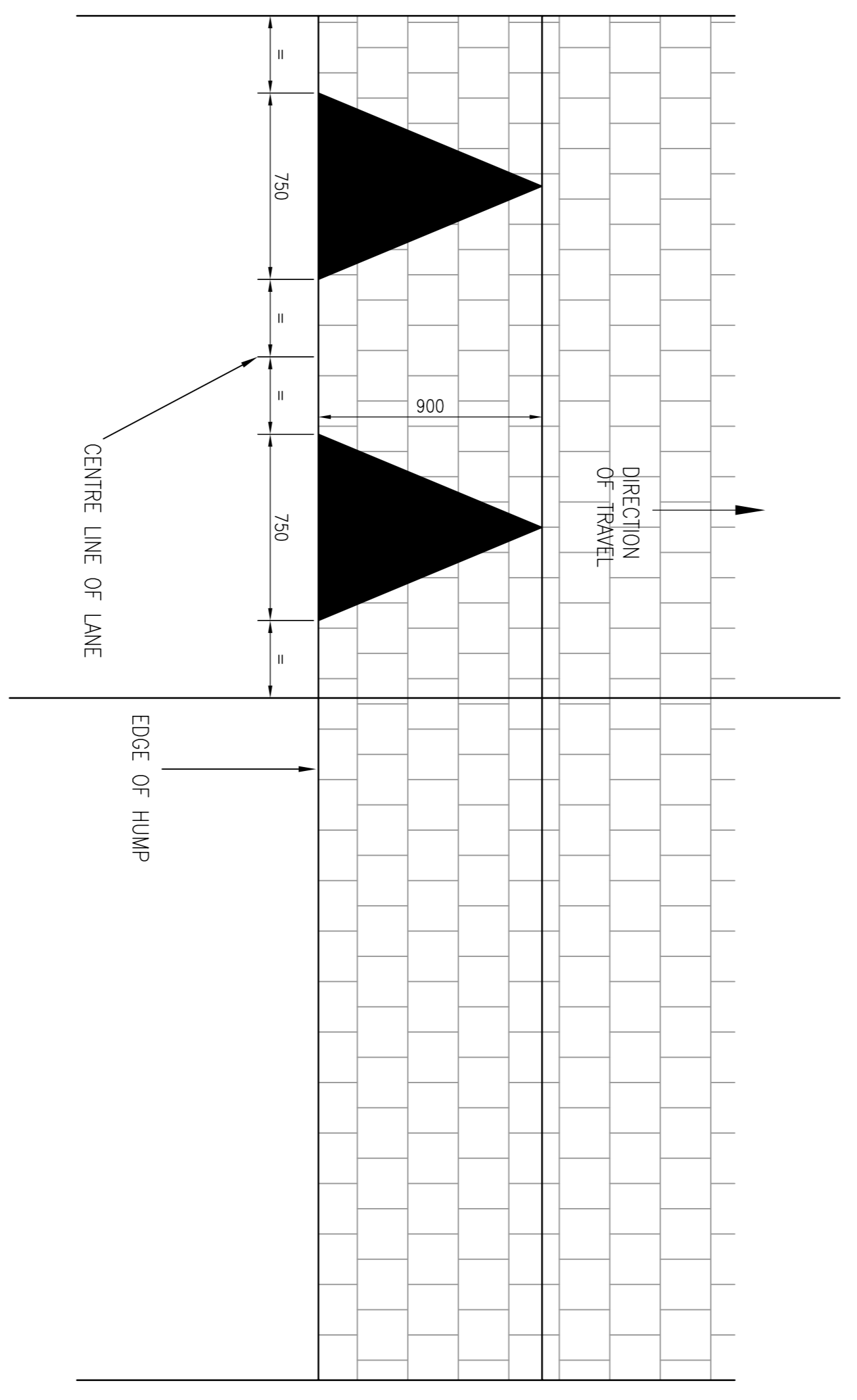
KERB FACE - 50mm LAY ADDITIONAL BASE LAYER - 75mm

255x125mm CS1 KERB REQUIRED LAID ON 150mm SURROUND S14 CONCRETE. ALL KERB FOUNDATIONS AND BACKING TO BE SHUTTERED AND CONSTRUCTED IN S14 CONCRETE. POKER VIBRATED IN WIDTHS OF: 375 x 150mm IN STRAIGHT LINE ALIGNMENTS AND 525 x 150mm IN 50m RADI OR LESS S14 MIN 30mm SLUMP. CONCRETE FOUNDATION AND HAUNCH

CREATE 900mm LONG RAMP WITH APPROPRIATE ROAD MARKINGS (1062 TRSD), CARRIAGEWAY EDGE MARKINGS TO EXTEND 6m EITHER SIDE OF PLATFORM.



**BLOCK PAVED RAISED TABLE RAMP CONSTRUCTION (NTS)**



SUBJECT TO TECHNICAL APPROVAL

- Notes:
- All kerbs to comply with BS EN 1340:2003.
  - All works to be in accordance with Oxfordshire County Council design guides.
  - CBK assumed to be less than 2%. This is to be confirmed on site prior to commencing and the coping layer thickness adjusted to suit.

Rev	Date	Description	Drawn	Checked	Approved
P1	14/11/13	ISSUED FOR COMMENT	DAJ	MH	



Project Title:  
**COTEFIELD FARM BODICOTE**

Drawing Title:  
**ADAPTABLE HIGHWAY CONSTRUCTION DETAILS SHEET 2**

**FAIRHURST**

General Building  
45-51 Wake Street, Birmingham, B1 3SR  
Tel: 0121 213 4892 Fax: 0944 381 4472

Scale of A1: AS SHOWN

Drawn: DU

Date: 14/11/13

Checked: [ ]

Date: [ ]

Approved: [ ]

Date: [ ]

Revision: [ ]

99538/7003