
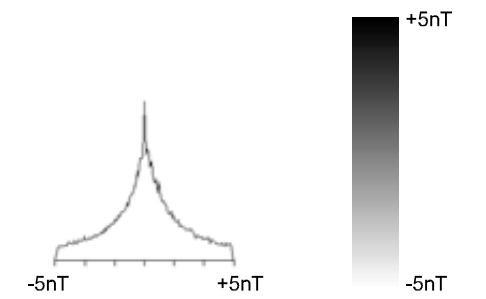



**Geophysical Survey  
MOD Bicester  
Graven Hill**

**Greyscale plot of processed  
magnetometer data - Area I**



SCALE 1:1000








SCALE TRUE AT A3

Reproduced from Ordnance Survey digital mapping  
by permission of Ordnance Survey on behalf of The  
Controller of Her Majesty's Stationery Office.  
© Crown copyright, 2011. All rights reserved.  
Licence number 100022467.


FIG 17

**Geophysical Survey  
MOD Bicester  
Graven Hill**

**Abstraction and interpretation of  
magnetometer anomalies -  
Area I**

-  Positive linear anomaly - possible ditch-like feature
-  Magnetic debris - spread of magnetically thermoremanent/ferrous material
-  Magnetic disturbance from ferrous material
-  Strong multiple dipolar linear anomaly - pipeline / cable / service
-  Strong dipolar anomaly - ferrous object

SCALE 1:1000



SCALE TRUE AT A3


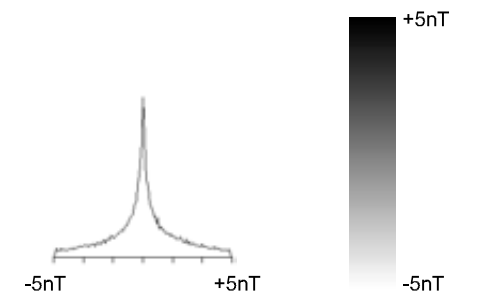
Reproduced from Ordnance Survey digital mapping  
by permission of Ordnance Survey on behalf of The  
Controller of Her Majesty's Stationery Office.  
© Crown copyright, 2011. All rights reserved.  
Licence number 100022467.

FIG 18



**Geophysical Survey  
MOD Bicester  
Graven Hill**

**Greyscale plot of processed  
magnetometer data - Area J**



SCALE 1:1000







SCALE TRUE AT A3

Reproduced from Ordnance Survey digital mapping  
by permission of Ordnance Survey on behalf of The  
Controller of Her Majesty's Stationery Office.  
© Crown copyright, 2011. All rights reserved.  
Licence number 100022467.

FIG 19

**Geophysical Survey  
MOD Bicester  
Graven Hill**

**Abstraction and interpretation of  
magnetometer anomalies -  
Area J**

-  Magnetic debris - spread of magnetically thermoremanent/ferrous material
-  Magnetic disturbance from ferrous material
-  Strong multiple dipolar linear anomaly - pipeline / cable / service
-  Strong dipolar anomaly - ferrous object

SCALE 1:1000



SCALE TRUE AT A3

Reproduced from Ordnance Survey digital mapping  
by permission of Ordnance Survey on behalf of The  
Controller of Her Majesty's Stationery Office.  
© Crown copyright, 2011. All rights reserved.  
Licence number 100022467.

FIG 20

