



Defence  
Infrastructure  
Organisation

Redevelopment of MOD Bicester  
Environmental Statement

**Figure 10**  
**C Site Wireframe Viewpoint 4**  
**0 Years Completion**

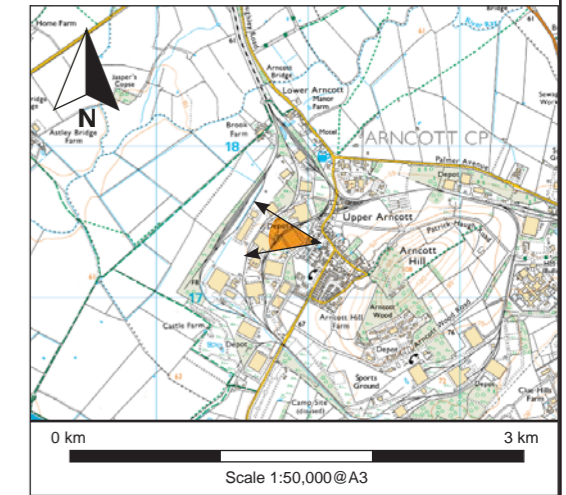
April 2012  
27808-L487.indd tugwc





**Figure 11**  
**C Site Wireframe**  
**North of Viewpoint 4**  
**0 Years Completion**





0 Years Completion

**Viewpoint parameters:**

Grid reference: E461076, N217366  
 Elevation: 71m AOD  
 Direction of centre of view: 272°  
 Angle of view: 41.96°  
 Viewing distance: 45cm @ A3

The visualisations show scale and massing only and are not intended to reflect detailed building design and materials.



Redevelopment of MOD Bicester  
 Environmental Statement

**Figure 12**  
**C Site Wireframe Viewpoint 7**  
**0 Years Completion**

April 2012  
 27808-L489.indd tugwc







0 Years Completion Panorama

**Viewpoint parameters:**

Grid reference: E460571, N217961  
 Elevation: 62.8m AOD  
 Direction of centre of view: 124°  
 Angle of view: 56.52°  
 Viewing distance: 45cm @ A3

The visualisations show scale and massing only and are not intended to reflect detailed building design and materials.



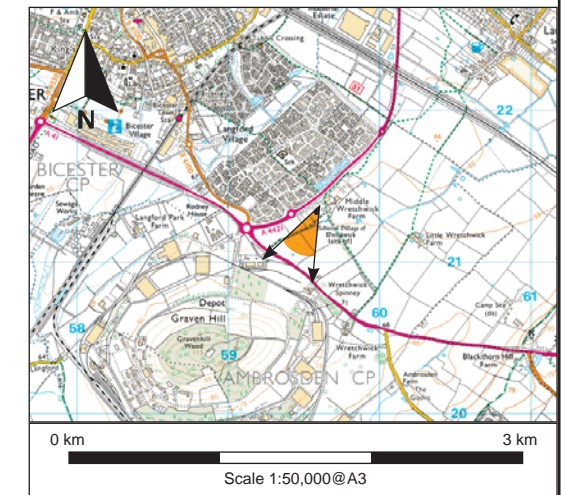
Redevelopment of MOD Bicester  
 Environmental Statement

**Figure 13**  
**C Site Wireframe Viewpoint 12**  
**0 Years Completion**

April 2012  
 27808-L490.indd tugwc







2022 Phase 2 Completion

**Viewpoint parameters:**

Grid reference: E459589, N221380  
 Elevation: 67.7m AOD  
 Direction of centre of view: 206°  
 Angle of view: 41.96°  
 Viewing distance: 45cm @ A3

The visualisations show scale and massing only and are not intended to reflect detailed building design and materials.



Redevelopment of MOD Bicester  
 Environmental Statement

**Figure 14**  
**Graven Hill Wireframe Viewpoint 5**  
**2022 Phase 2 Completion**

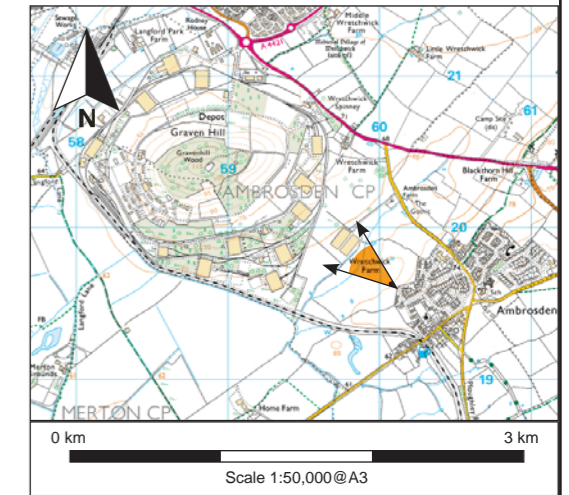
April 2012  
 27808-L491.indd tugwc







2022 Phase 2 Completion



**Viewpoint parameters:**

Grid reference: E460120, N219595  
 Elevation: 72m AOD  
 Direction of centre of view: 307°  
 Angle of view: 41.96°  
 Viewing distance: 45cm @ A3

The visualisations show scale and massing only and are not intended to reflect detailed building design and materials.



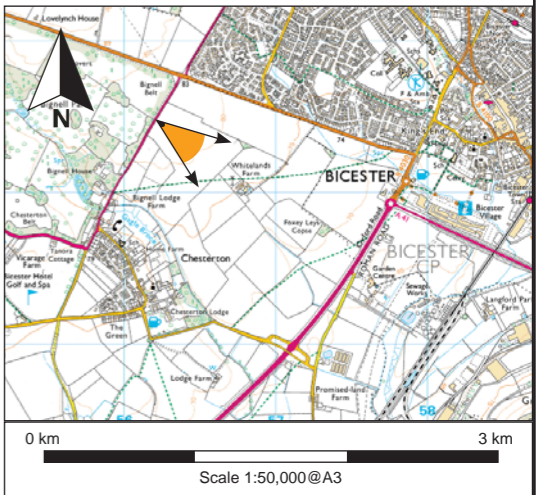
Redevelopment of MOD Bicester  
 Environmental Statement

**Figure 15**  
**Graven Hill Wireframe Viewpoint 9**  
**2022 Phase 2 Completion**

April 2012  
 27808-L492.indd tugwc







2022 Phase 2 completion

**Viewpoint parameters:**

Grid reference: E456229, N222478  
 Elevation: 82m AOD  
 Direction of centre of view: 127°  
 Angle of view: 37.62°  
 Viewing distance: 45cm @ A3

The visualisations show scale and massing only and are not intended to reflect detailed building design and materials.



Redevelopment of MOD Bicester  
 Environmental Statement

**Figure 16**  
**Graven Hill Wireframe Viewpoint 23**  
**2028 Phase 3 Completion**

April 2012  
 27808-L493.indd tugwc

