








This drawing should not be scaled. Dimensions to be verified on site.
 Any discrepancies should be referred to the Engineer prior to work being put in hand.
 This drawing is the property of Waterman Infrastructure & Environment Limited, and the drawing is issued on the condition that it is not copied, reproduced, retained or disclosed in any unauthorised form, either wholly or in part without the consent in writing of Waterman Infrastructure & Environment Limited.
 PlotKnox VMAP, Clark Street, London SE1 9QG. T 020 7928 7888. F 03333 444 501

GENERAL NOTES

1. THIS DRAWING IS TO BE READ IN CONJUNCTION WITH ALL ENGINEERS, ARCHITECTS OR OTHER RELEVANT DRAWINGS AND SPECIFICATIONS.
2. ALL DIMENSIONS AND LEVELS ARE TO BE CHECKED ON SITE BY THE CONTRACTOR PRIOR TO PREPARING ANY WORKING DRAWINGS OR COMMENCING ON SITE.
3. THE CONTRACTOR MUST ENSURE AND WILL BE HELD RESPONSIBLE FOR THE OVERALL STABILITY OF THE BUILDING/STRUCTURE/EXCAVATION AT ALL STAGES OF THE WORK.
4. ALL WORK BY THE CONTRACTOR MUST BE CARRIED OUT IN SUCH A WAY THAT ALL REQUIREMENTS UNDER THE HEALTH AND SAFETY AT WORK ACT ARE SAUSFIED.
5. ALL WORK IS TO BE CARRIED OUT IN COMPLIANCE WITH THE REQUIREMENTS OF THE RELEVANT STATUTORY AUTHORITIES AND REGULATIONS.

KEY:

-  PRIMARY STREET (MAJOR ACCESS ROAD) (1)
-  PRIMARY STREET (DASHED LINED INDICATES RURAL LANE TREATMENT) (1)
-  SECONDARY STREET (MINOR ACCESS ROAD) (2)
-  SECONDARY STREET (DASHED LINE INDICATES TEMPORARY BUS ROUTE - LTA1) (2)
-  TERTIARY STREET 01 (ACCESS WAY) (3)
-  TERTIARY STREET 02 (MEWS) (4)
-  PARKING COURT (5)

A07	30.07.15	HIERARCHY UPDATED TO REFLECT CHA COMMENTS	AC
A06	29.07.15	PRIMARY ROUTE B (RURAL LANE) ADDED	AC
A05	28.07.15	HIERARCHY UPDATED	AC
A04	23.07.15	Plan Updated to reflect masterplan 9	AJ
A03	04.06.15	ROAD HIERARCHY AMENDED	AJ
A02	29.04.15	SECTION LOCATIONS AMENDED AND NEW SECTION LOCATIONS ADDED	AJ
A01	27.03.15	FIRST ISSUE	AJ

Rev	Date	Description	By
-----	------	-------------	----

Project: **GRAVEN HILL, BICESTER**
 Title: **SECTION 38 WORKS ROAD HIERARCHY AND TYPICAL HIGHWAY CROSS SECTION LOCATIONS FOR LTA1**

Client: **CHERWELL DISTRICT COUNCIL**



Drawing Status: **PRELIMINARY**

Designed by:	AJ	Checked by:	BS	Project No:	CIV 15119
Drawn by:	AJ	Date:	MARCH 2015	Scale:	AS SHOWN
Scale:	1:2000	Author:	28/07/15/CAW/406/518	Category:	Road Hierarchy & Highway Cross Section

Publication	Zone	Category	Number	Revision
C	SA	90	406	A07