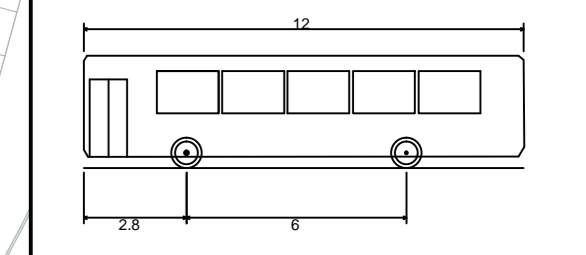


This drawing should not be scaled. Dimensions to be verified on site. Any discrepancies should be referred to the Engineer prior to work being put in hand.
 This drawing is the property of Waterman Infrastructure & Environment Limited, and the drawing is issued on the condition that it is not copied, reproduced, retained or disclosed to any unauthorised person, either wholly or in part without the consent in writing of Waterman Infrastructure & Environment Limited.
 Plotworks Unit, Cain Street, London SE1 9QG. T 020 7928 7888. F 03333 444 501

GENERAL NOTES

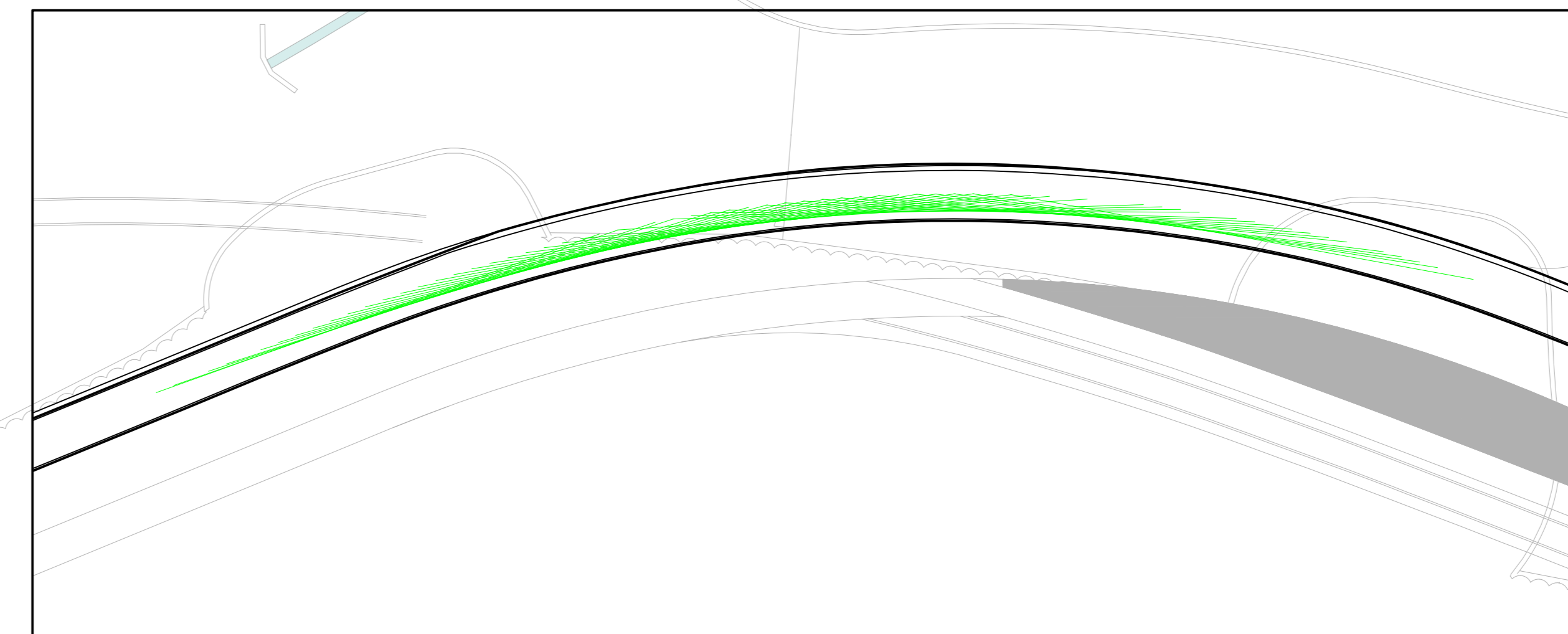
1. THIS DRAWING IS TO BE READ IN CONJUNCTION WITH ALL ENGINEERS, ARCHITECTS OR OTHER RELEVANT DRAWINGS AND SPECIFICATIONS.
2. ALL DIMENSIONS AND LEVELS ARE TO BE CHECKED ON SITE BY THE CONTRACTOR PRIOR TO PREPARING ANY WORKING DRAWINGS OR COMMENCING ON SITE.
3. THE CONTRACTOR MUST ENSURE AND WILL BE HELD RESPONSIBLE FOR THE OVERALL STABILITY OF THE BUILDING/STRUCTURE/EXCAVATION AT ALL STAGES OF THE WORK.
4. ALL WORK BY THE CONTRACTOR MUST BE CARRIED OUT IN SUCH A WAY THAT ALL REQUIREMENTS UNDER THE HEALTH AND SAFETY AT WORK ACT ARE SATISFIED.
5. ALL WORK IS TO BE CARRIED OUT IN COMPLIANCE WITH THE REQUIREMENTS OF THE RELEVANT STATUTORY AUTHORITIES AND REGULATIONS.



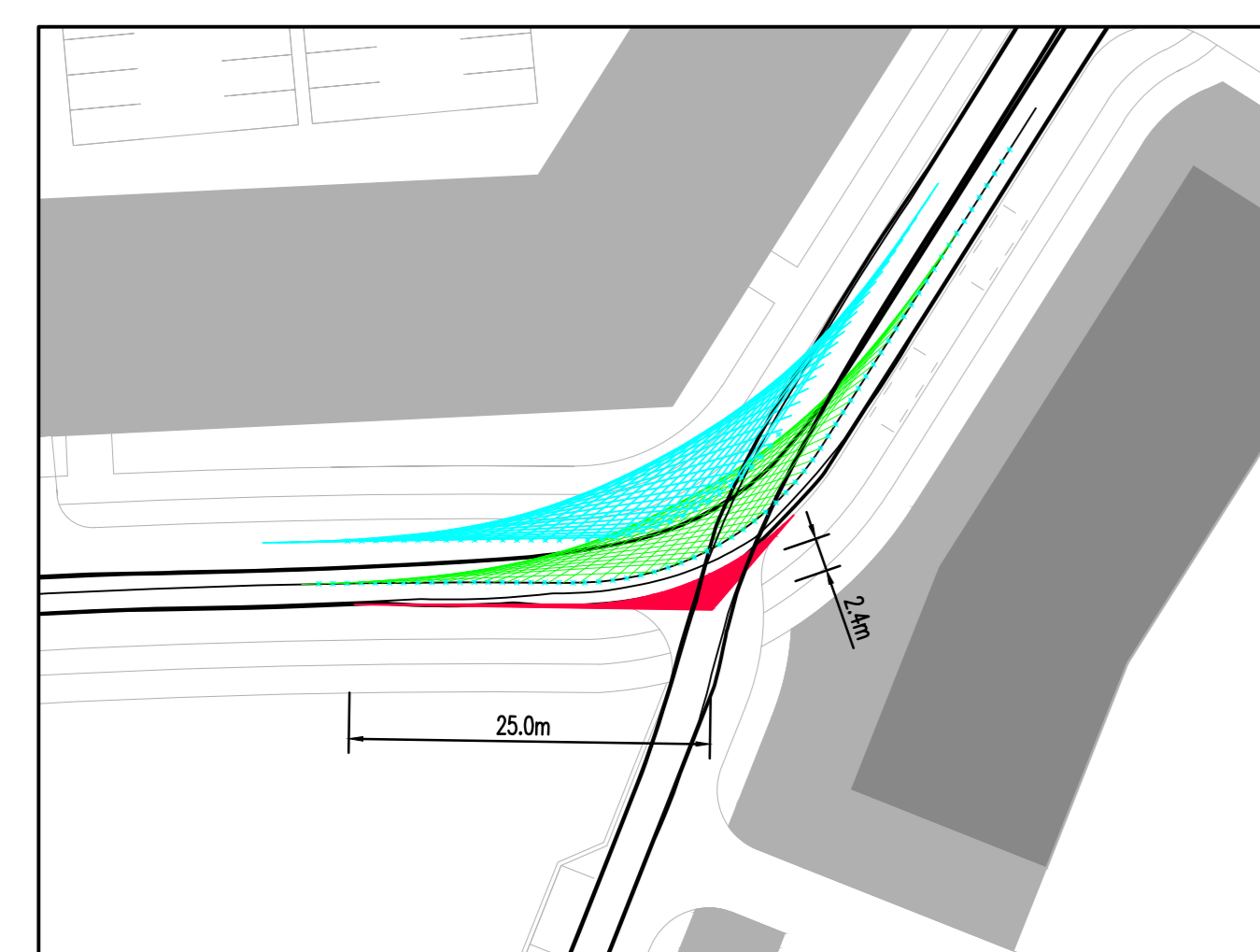
Standard Rigid Bus	12.000m
Overall Length	2.500m
Overall Width	3.050m
Overall Body Height	0.300m
Min Body Ground Clearance	2.350m
Track Width	4.50s
Lock to Lock Time	10.771m
Wall to Wall Turning Radius	

KEY

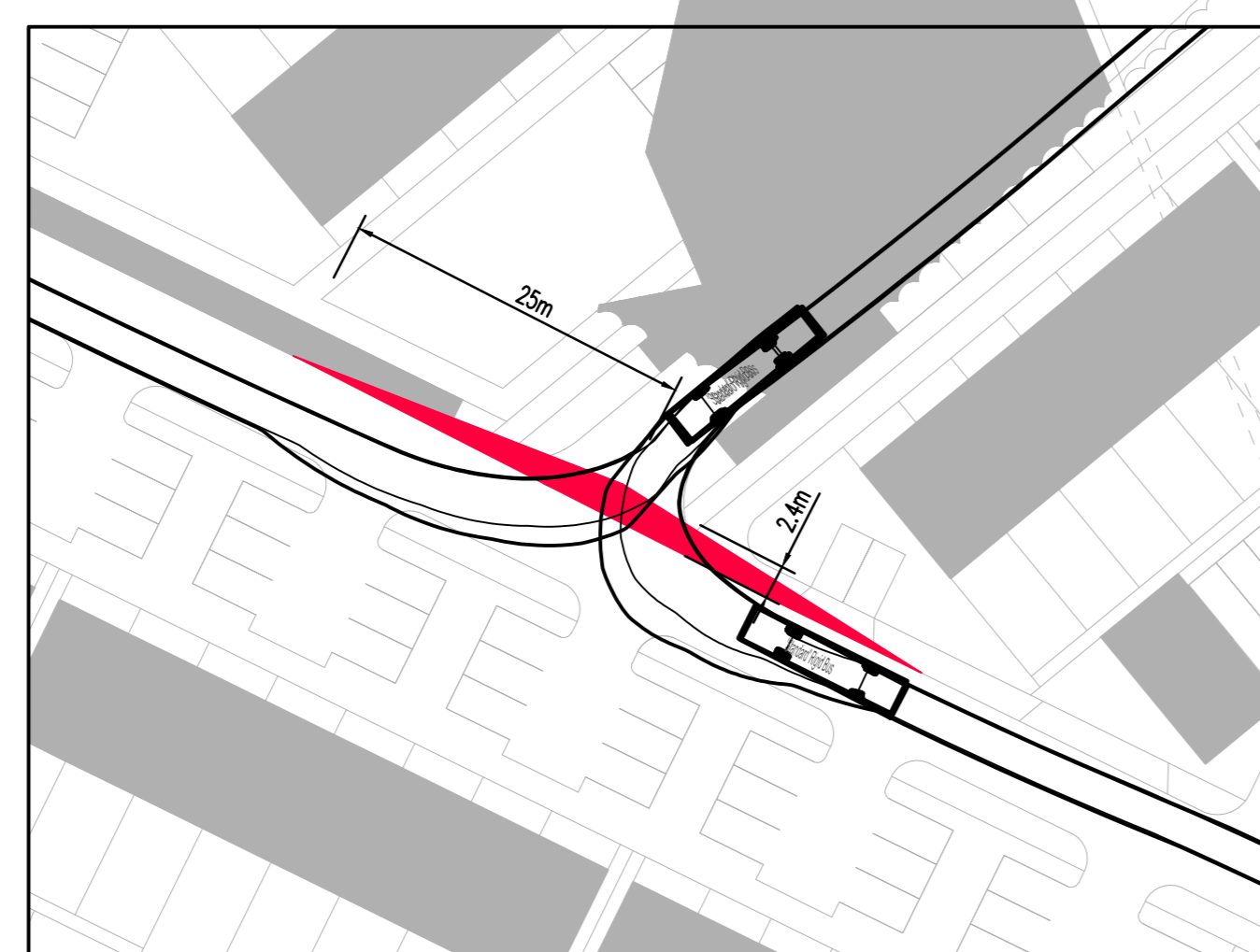
- PROPOSED 2.4m x 25.0m VISIBILITY SPLAY
- PROPOSED RIGID BUS 25.0m FORWARD VISIBILITY
- PROPOSED CAR 25.0m FORWARD VISIBILITY



DETAIL A
 SHOWING RIGID BUS 25.0m FORWARD VISIBILITY SIGHTLINES
 SCALE 1:500



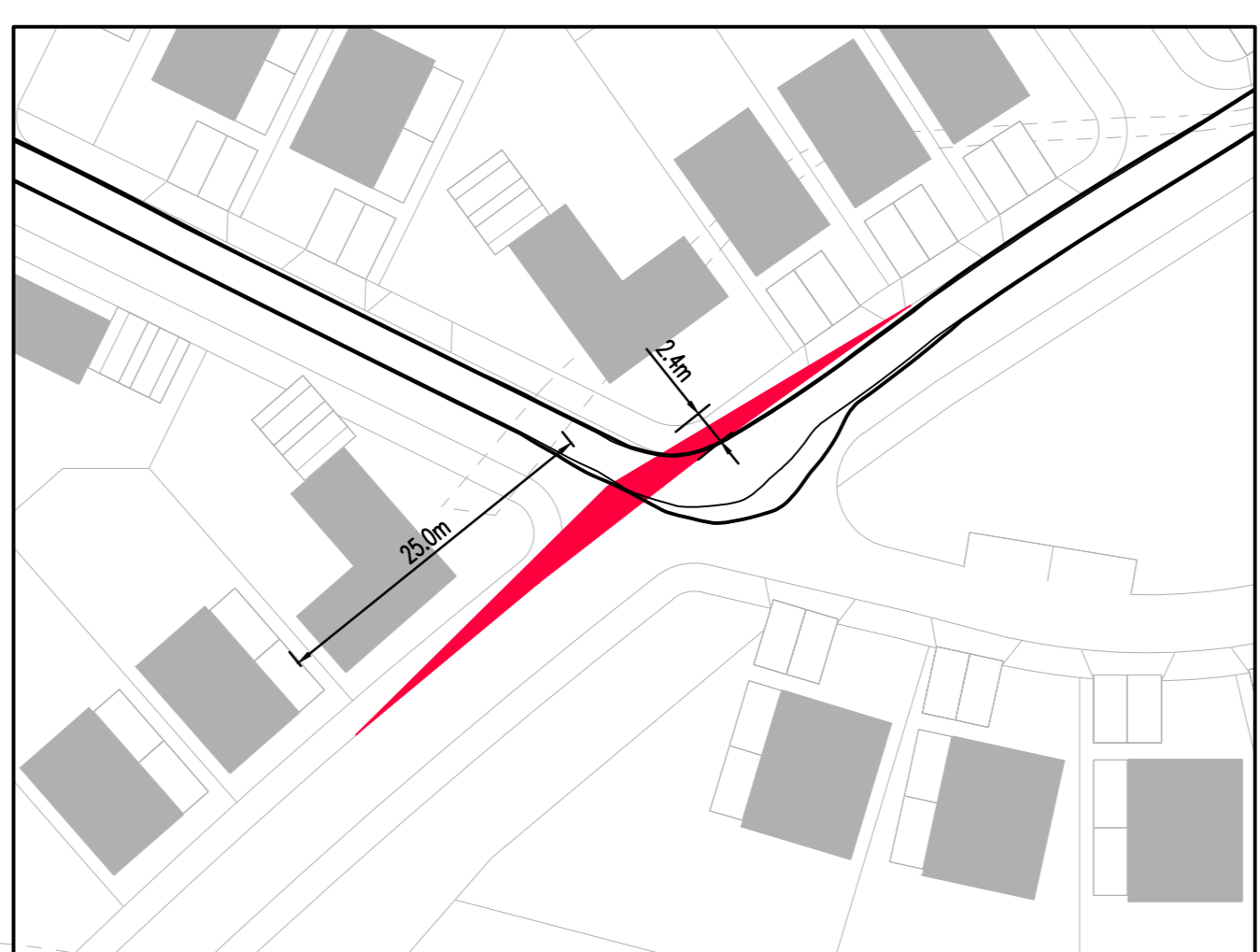
DETAIL B
 SHOWING 2.4m x 90m VISIBILITY SPLAY RIGID BUS & CAR 25.0m FORWARD VISIBILITY SIGHTLINES
 SCALE 1:500



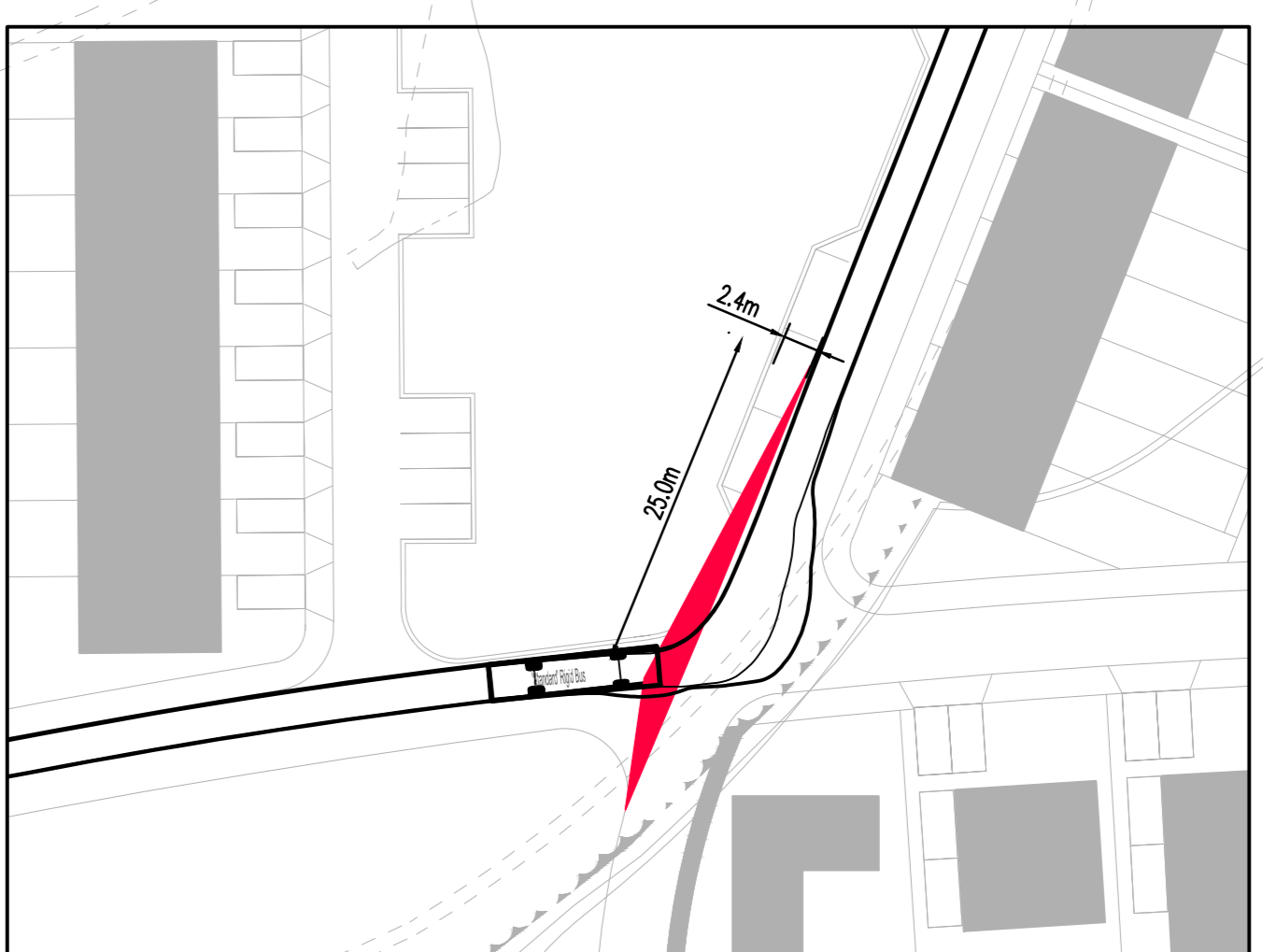
DETAIL C
 SHOWING 2.4m x 90m VISIBILITY SPLAY
 SCALE 1:500



DETAIL D
 SHOWING 2.4m x 90m VISIBILITY SPLAY
 SCALE 1:500



DETAIL E
 SHOWING 2.4m x 90m VISIBILITY SPLAY
 SCALE 1:500



DETAIL F
 SHOWING 2.4m x 90m VISIBILITY SPLAY
 SCALE 1:500

Rev	Date	Description	By
A03	26.07.15	WATERPLAN UPDATED	AG
A02	24.06.15	LARGE UPDATED, FORWARD VISIBILITY & VISIBILITY SIGHTLINES ADDED	AG
A01	11.05.15	ISSUED AS PRELIMINARY	AG

Project: **GRAVEN HILL, BICESTER**

Title: **RIGID BUS SWEPT PATH ANALYSIS**

Client: **CHERWELL DISTRICT COUNCIL**

Colmore Plaza 20 Colmore Circus, Queensway, Birmingham B4 6AT
 Tel: 0121 212 7700
 info@watermangroup.com www.watermangroup.com

Drawing Title: **PRELIMINARY**

Designed by: [] Checked by: **AJ** Project No: **CIV 15119**

Drawn by: **AG** Date: **21.05.15**

Scale: 1:500
 Scale: 1:500
 Scale: 1:500
 Scale: 1:500
 Scale: 1:500

Author	Zone	Category	Number	Revision
C	SA	90	SK104	A03