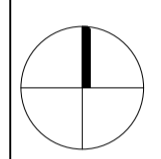


NOTES:  
 DIMENSIONS NOT TO BE SCALED FROM THIS  
 DRAWING. CONTRACTORS TO NOTIFY  
 ARCHITECTS OF SITE VARIATIONS  
 AFFECTING INFORMATION ON THIS  
 DRAWING. THIS DRAWING IS COPYRIGHT OF  
 GLENN HOWELLS ARCHITECTS.

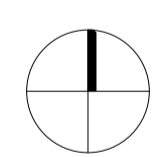
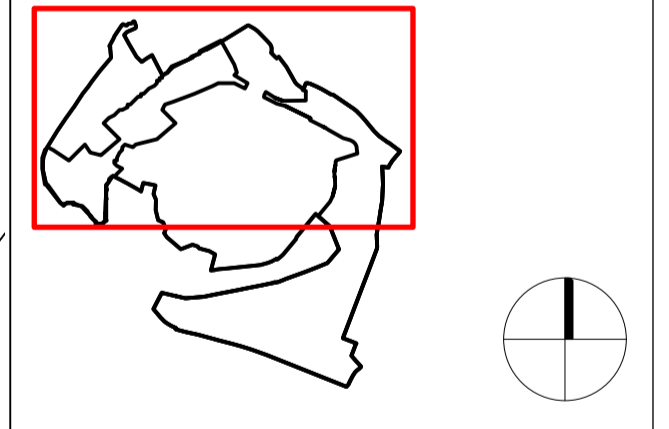
**KEY**

	Total Site Boundary
	Land Transfer 1 Proposed Boundary
	Lower Density (25-35 dph)
	Medium Density (30 - 40 dph)
	Higher Density (35-45 dph)



Date	Rev	By	Details
02.12.13	-	MB	Drawing issued
09.01.14	A	MB	Site Outline Updated
03.02.14	B	MB	Drawing Updated (5D)

LOCATION KEY



PLANNING

**GLENN HOWELLS ARCHITECTS**  
 321 Bradford St, Birmingham, B5 6ET  
 Tel. 0121 666 7640 F. 0121 666 7641  
 mail@glennhowells.co.uk

Project  
 Graven Hill  
 Redevelopment of MOD Bicester

Client  
 EC Harris

Drawing Title  
 Proposed Graven Hill Building Density

Date	Scale	Checked
02.12.13	1:2500@A1 1:5000@A3	
Project Ref.	Drawing No.	Revision
1982	A-L-035	A