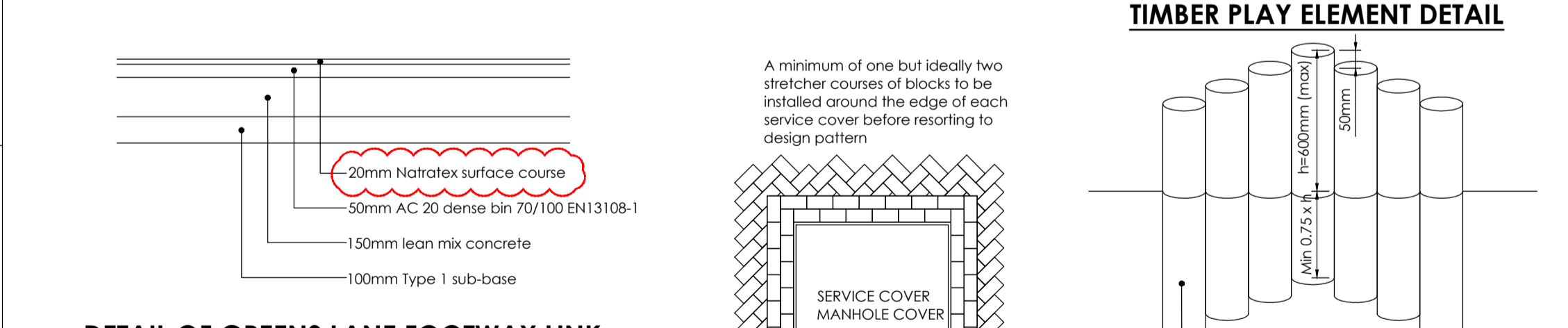
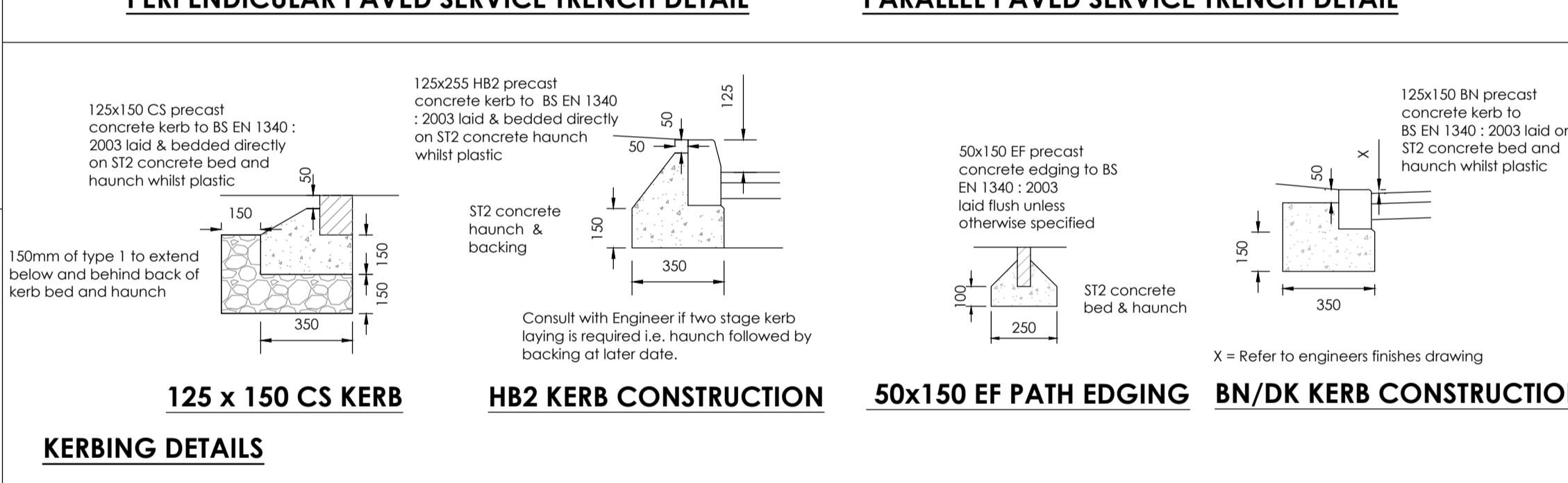
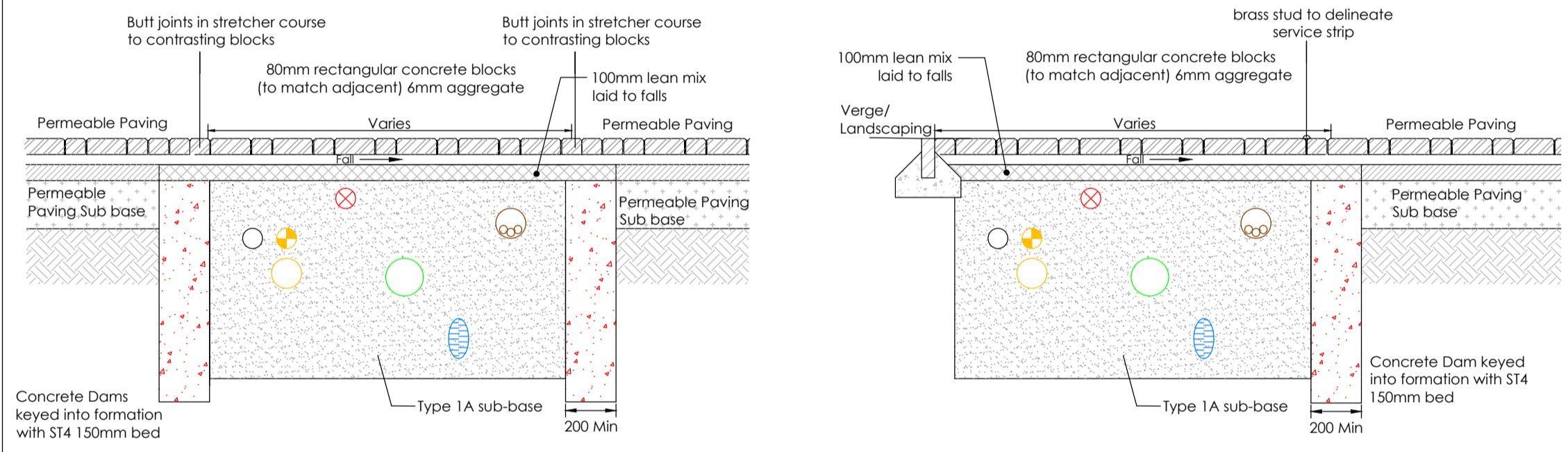
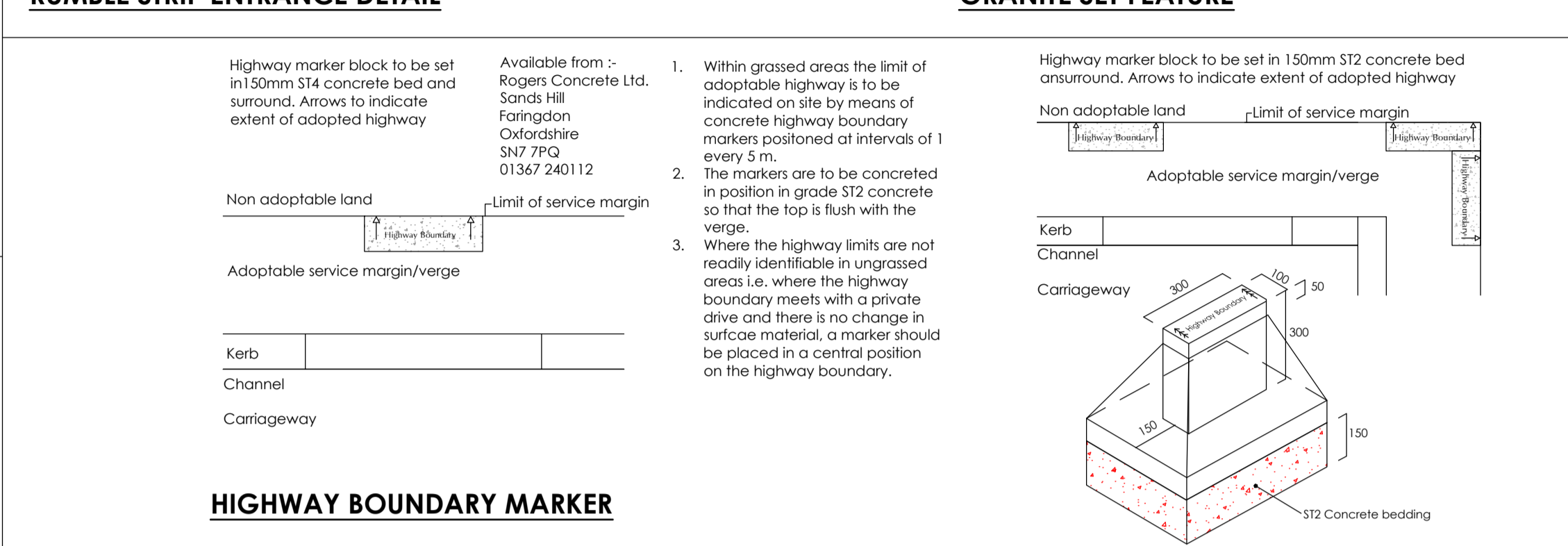
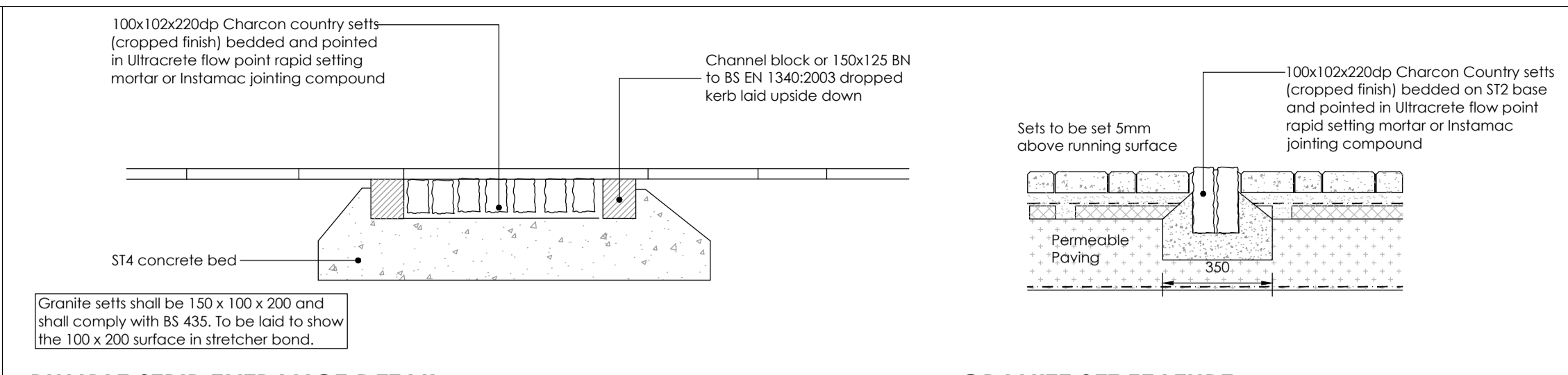


Rev	Drawn by	Chkd by	Comments	Date	NOTES
C04	NJ	TST	Refer to clouded areas	09/03/15	1. All dimensions and levels are in metres unless otherwise noted 2. This drawing is to be read in conjunction with the relevant Architect's/Engineer's drawings, specifications and CDM documentation 3. This drawing has been produced electronically and may have been photo reduced or enlarged when copied. Work to figured dimensions only (DO NOT SCALE). All dimensions to be checked on site. Any errors or omissions to be reported to the engineer immediately. 4. This drawing contains coloured lines / information that may not be clear if reproduced in black and white.
C05	NJ	TST	Refer to clouded areas	13/05/15	
C06	NJ	TST	Granite sett dimension amended	03/06/15	
C07	NJ	TST	Refer to clouded areas	02/07/15	



WILLMOTT DIXON HOUSING	
REVIEWED	
PRELIMINARY	STATUS
FOR COMMENT	A
FOR CONSTRUCTION	B
SIGNED ND	C
DATE 15.07.15	

TITLE

Adoptable Highway Details
 Bicester Eco Village
 Bicester
 Oxfordshire

DRAWING NUMBER
 12-1196-20 Rev C07



CLIENT	Rev	Drawn by	Chkd by	Comments	Date	NOTES
WILLMOTT DIXON HOUSING	C04	NJ	TST	Refer to clouded areas	09/03/15	1. All dimensions and levels are in metres unless otherwise noted 2. This drawing is to be read in conjunction with the relevant Architect's/Engineer's drawings, specifications and CDM documentation 3. This drawing has been produced electronically and may have been photo reduced or enlarged when copied. Work to figured dimensions only (DO NOT SCALE). All dimensions to be checked on site. Any errors or omissions to be reported to the engineer immediately. 4. This drawing contains coloured lines / information that may not be clear if reproduced in black and white.
	C05	NJ	TST	Refer to clouded areas	13/05/15	
	C06	NJ	TST	Granite sett dimension amended	03/06/15	
	C07	NJ	TST	Refer to clouded areas	02/07/15	

Rev	Drawn by	Chkd by	Comments	Date	NOTES
C04	NJ	TST	Refer to clouded areas	09/03/15	1. All dimensions and levels are in metres unless otherwise noted 2. This drawing is to be read in conjunction with the relevant Architect's/Engineer's drawings, specifications and CDM documentation 3. This drawing has been produced electronically and may have been photo reduced or enlarged when copied. Work to figured dimensions only (DO NOT SCALE). All dimensions to be checked on site. Any errors or omissions to be reported to the engineer immediately. 4. This drawing contains coloured lines / information that may not be clear if reproduced in black and white.
C05	NJ	TST	Refer to clouded areas	13/05/15	
C06	NJ	TST	Granite sett dimension amended	03/06/15	
C07	NJ	TST	Refer to clouded areas	02/07/15	

Rev	Drawn by	Chkd by	Comments	Date	NOTES
C04	NJ	TST	Refer to clouded areas	09/03/15	1. All dimensions and levels are in metres unless otherwise noted 2. This drawing is to be read in conjunction with the relevant Architect's/Engineer's drawings, specifications and CDM documentation 3. This drawing has been produced electronically and may have been photo reduced or enlarged when copied. Work to figured dimensions only (DO NOT SCALE). All dimensions to be checked on site. Any errors or omissions to be reported to the engineer immediately. 4. This drawing contains coloured lines / information that may not be clear if reproduced in black and white.
C05	NJ	TST	Refer to clouded areas	13/05/15	
C06	NJ	TST	Granite sett dimension amended	03/06/15	
C07	NJ	TST	Refer to clouded areas	02/07/15	

Rev	Drawn by	Chkd by	Comments	Date	NOTES
C04	NJ	TST	Refer to clouded areas	09/03/15	1. All dimensions and levels are in metres unless otherwise noted 2. This drawing is to be read in conjunction with the relevant Architect's/Engineer's drawings, specifications and CDM documentation 3. This drawing has been produced electronically and may have been photo reduced or enlarged when copied. Work to figured dimensions only (DO NOT SCALE). All dimensions to be checked on site. Any errors or omissions to be reported to the engineer immediately. 4. This drawing contains coloured lines / information that may not be clear if reproduced in black and white.
C05	NJ	TST	Refer to clouded areas	13/05/15	
C06	NJ	TST	Granite sett dimension amended	03/06/15	
C07	NJ	TST	Refer to clouded areas	02/07/15	

DATE 20/11/2013

DESIGNED BY TST

SCALE 1:20 @ A1

STATUS CONSTRUCTION

INFRASTRUCT CS LTD
 Consulting Civil and Structural Engineers

26A High Street, Eynsham, Oxford OX29 4HB
 Tel: 01865 861672
 Email: info@infrastructcs.co.uk
 Web: www.infrastructcs.co.uk