

## General

- Specified Site
- Specified Buffer(s)
- Bearing Reference Point
- Map ID
- Several of Type at Location
- Pylon
- Overhead Transmission Line

## Agency and Hydrological

- Contaminated Land Register Entry or Notice (Location)
- Contaminated Land Register Entry or Notice
- Discharge Consent
- Enforcement or Prohibition Notice
- Integrated Pollution Control
- Integrated Pollution Prevention Control
- Local Authority Integrated Pollution Prevention and Control
- Local Authority Pollution Prevention and Control
- Local Authority Pollution Prevention and Control Enforcement
- Pollution Incident to Controlled Waters
- Prosecution Relating to Authorised Processes
- Prosecution Relating to Controlled Waters
- Registered Radioactive Substance
- River Network or Water Feature
- River Quality Sampling Point
- Substantiated Pollution Incident Register
- Water Abstraction
- Water Industry Act Referral

## Waste

- BGS Recorded Landfill Site (Location)
- BGS Recorded Landfill Site
- EA Historic Landfill (Buffered Point)
- EA Historic Landfill (Polygon)
- Integrated Pollution Control Registered Waste Site
- Licensed Waste Management Facility (Landfill Boundary)
- Licensed Waste Management Facility (Location)
- Local Authority Recorded Landfill Site (Location)
- Local Authority Recorded Landfill Site
- Registered Landfill Site
- Registered Landfill Site (Location)
- Registered Landfill Site (Point Buffered to 100m)
- Registered Landfill Site (Point Buffered to 250m)
- Registered Waste Transfer Site (Location)
- Registered Waste Transfer Site
- Registered Waste Treatment or Disposal Site (Location)
- Registered Waste Treatment or Disposal Site

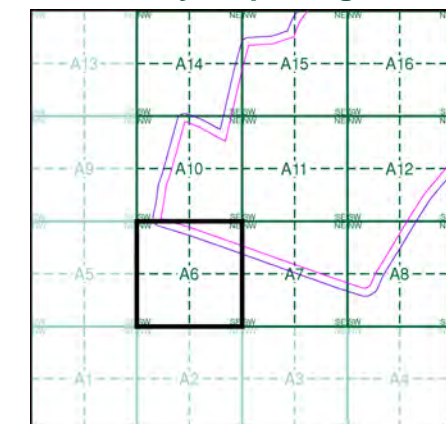
## Geological

- BGS Recorded Mineral Site

## Industrial Land Use

- Contemporary Trade Directory Entry
- Fuel Station Entry
- COMAH Site
- Explosive Site
- NIHHS Site
- Planning Hazardous Substance Consent
- Planning Hazardous Substance Enforcement

## Site Sensitivity Map - Segment A6

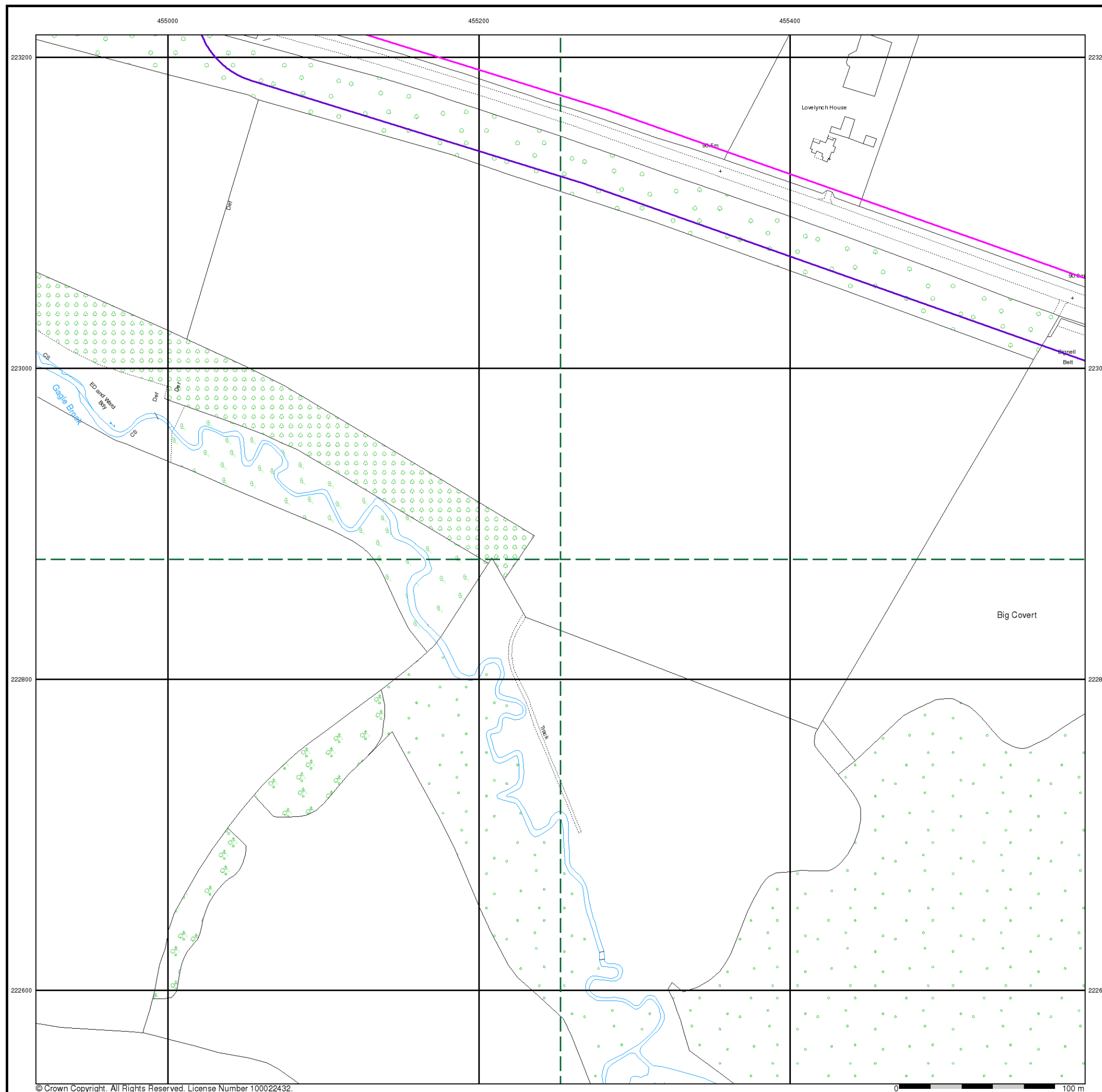


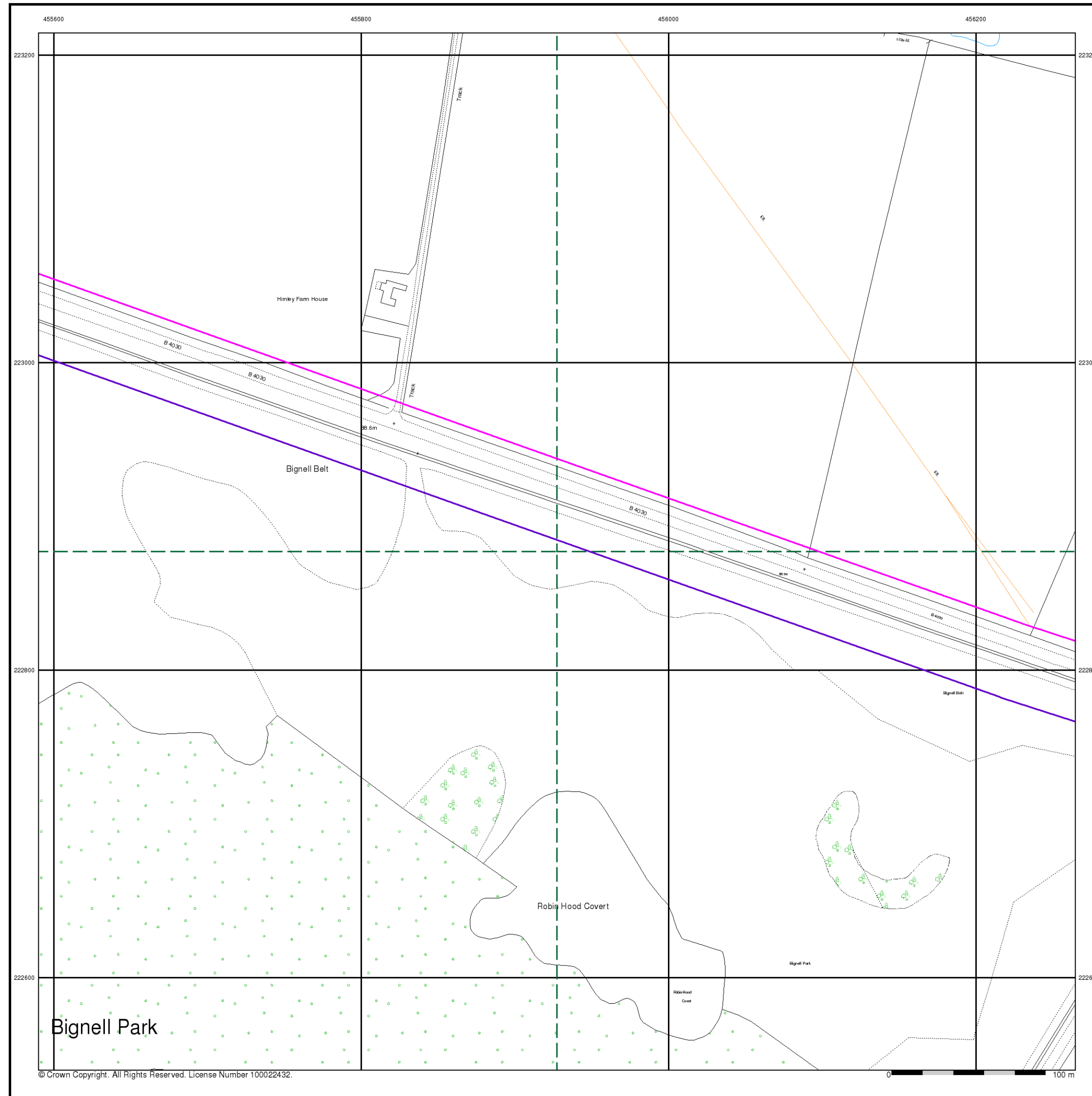
## Order Details

Order Number: 31544761\_1\_1  
 Customer Ref: UA001881  
 National Grid Reference: 455870, 223500  
 Slice: A  
 Site Area (Ha): 395.55  
 Plot Buffer (m): 50

## Site Details

Site at, Bicester, Oxfordshire





© Crown Copyright. All Rights Reserved. License Number 100022432.



- ### General

  - Specified Site
  - Specified Buffer(s)
  - Bearing Reference Point
  - Map ID
  - Several of Type at Location
  - Pylon
  - Overhead Transmission Line
- ### Agency and Hydrological

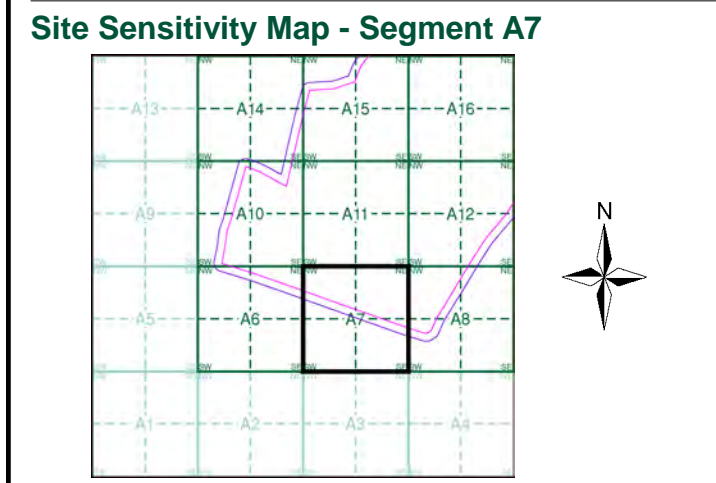
  - Contaminated Land Register Entry or Notice (Location)
  - Contaminated Land Register Entry or Notice
  - Discharge Consent
  - Enforcement or Prohibition Notice
  - Integrated Pollution Control
  - Integrated Pollution Prevention Control
  - Local Authority Integrated Pollution Prevention and Control
  - Local Authority Pollution Prevention and Control Enforcement
  - Pollution Incident to Controlled Waters
  - Prosecution Relating to Authorised Processes
  - Prosecution Relating to Controlled Waters
  - Registered Radioactive Substance
  - River Network or Water Feature
  - River Quality Sampling Point
  - Substantiated Pollution Incident Register
  - Water Abstraction
  - Water Industry Act Referral
  - BGS Recorded Mineral Site
- ### Waste

  - BGS Recorded Landfill Site (Location)
  - BGS Recorded Landfill Site
  - EA Historic Landfill (Buffered Point)
  - EA Historic Landfill (Polygon)
  - Integrated Pollution Control Registered Waste Site
  - Licensed Waste Management Facility (Landfill Boundary)
  - Licensed Waste Management Facility (Location)
  - Local Authority Recorded Landfill Site (Location)
  - Local Authority Recorded Landfill Site
  - Registered Landfill Site
  - Registered Landfill Site (Location)
  - Registered Landfill Site (Point Buffered to 100m)
  - Registered Landfill Site (Point Buffered to 250m)
  - Registered Waste Transfer Site (Location)
  - Registered Waste Transfer Site
  - Registered Waste Treatment or Disposal Site (Location)
  - Registered Waste Treatment or Disposal Site
- ### Hazardous Substances

  - COMAH Site
  - Explosive Site
  - NIHHS Site
  - Planning Hazardous Substance Consent
  - Planning Hazardous Substance Enforcement
- ### Geological

  - BGS Recorded Mineral Site
- ### Industrial Land Use

  - Contemporary Trade Directory Entry
  - Fuel Station Entry



### Order Details

Order Number: 31544761\_1\_1  
Customer Ref: UA001881  
National Grid Reference: 455870, 223500  
Slice: A  
Site Area (Ha): 395.55  
Plot Buffer (m): 50

### Site Details

Site at, Bicester, Oxfordshire

Tel: 0844 844 9952  
Fax: 0844 844 9951  
Web: [www.envirocheck.co.uk](http://www.envirocheck.co.uk)



### General

- Specified Site
- Specified Buffer(s)
- Bearing Reference Point
- Map ID
- Several of Type at Location
- Pylon
- Overhead Transmission Line

### Agency and Hydrological

- Contaminated Land Register Entry or Notice (Location)
- Contaminated Land Register Entry or Notice
- Discharge Consent
- Enforcement or Prohibition Notice
- Integrated Pollution Control
- Integrated Pollution Prevention Control
- Local Authority Integrated Pollution Prevention and Control
- Local Authority Pollution Prevention and Control
- Local Authority Pollution Prevention and Control Enforcement
- Pollution Incident to Controlled Waters
- Prosecution Relating to Authorised Processes
- Prosecution Relating to Controlled Waters
- Registered Radioactive Substance
- River Network or Water Feature
- River Quality Sampling Point
- Substantiated Pollution Incident Register
- Water Abstraction
- Water Industry Act Referral

### Waste

- BGS Recorded Landfill Site (Location)
- BGS Recorded Landfill Site
- EA Historic Landfill (Buffered Point)
- EA Historic Landfill (Polygon)
- Integrated Pollution Control Registered Waste Site
- Licensed Waste Management Facility (Landfill Boundary)
- Licensed Waste Management Facility (Location)
- Local Authority Recorded Landfill Site (Location)
- Local Authority Recorded Landfill Site
- Registered Landfill Site
- Registered Landfill Site (Location)
- Registered Landfill Site (Point Buffered to 100m)
- Registered Landfill Site (Point Buffered to 250m)
- Registered Waste Transfer Site (Location)
- Registered Waste Transfer Site
- Registered Waste Treatment or Disposal Site (Location)
- Registered Waste Treatment or Disposal Site

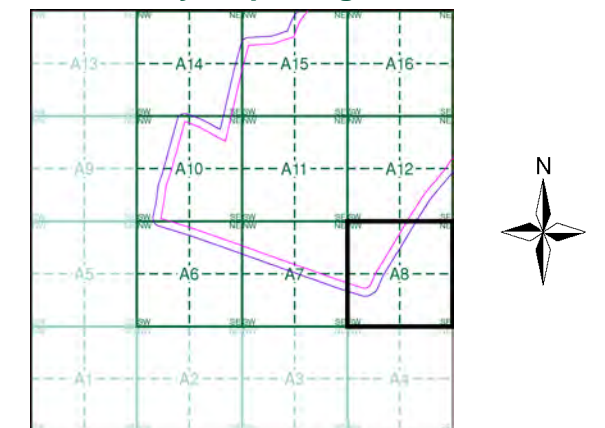
### Geological

- BGS Recorded Mineral Site

### Industrial Land Use

- Contemporary Trade Directory Entry
- Fuel Station Entry
- COMAH Site
- Explosive Site
- NIHHS Site
- Planning Hazardous Substance Consent
- Planning Hazardous Substance Enforcement

### Site Sensitivity Map - Segment A8

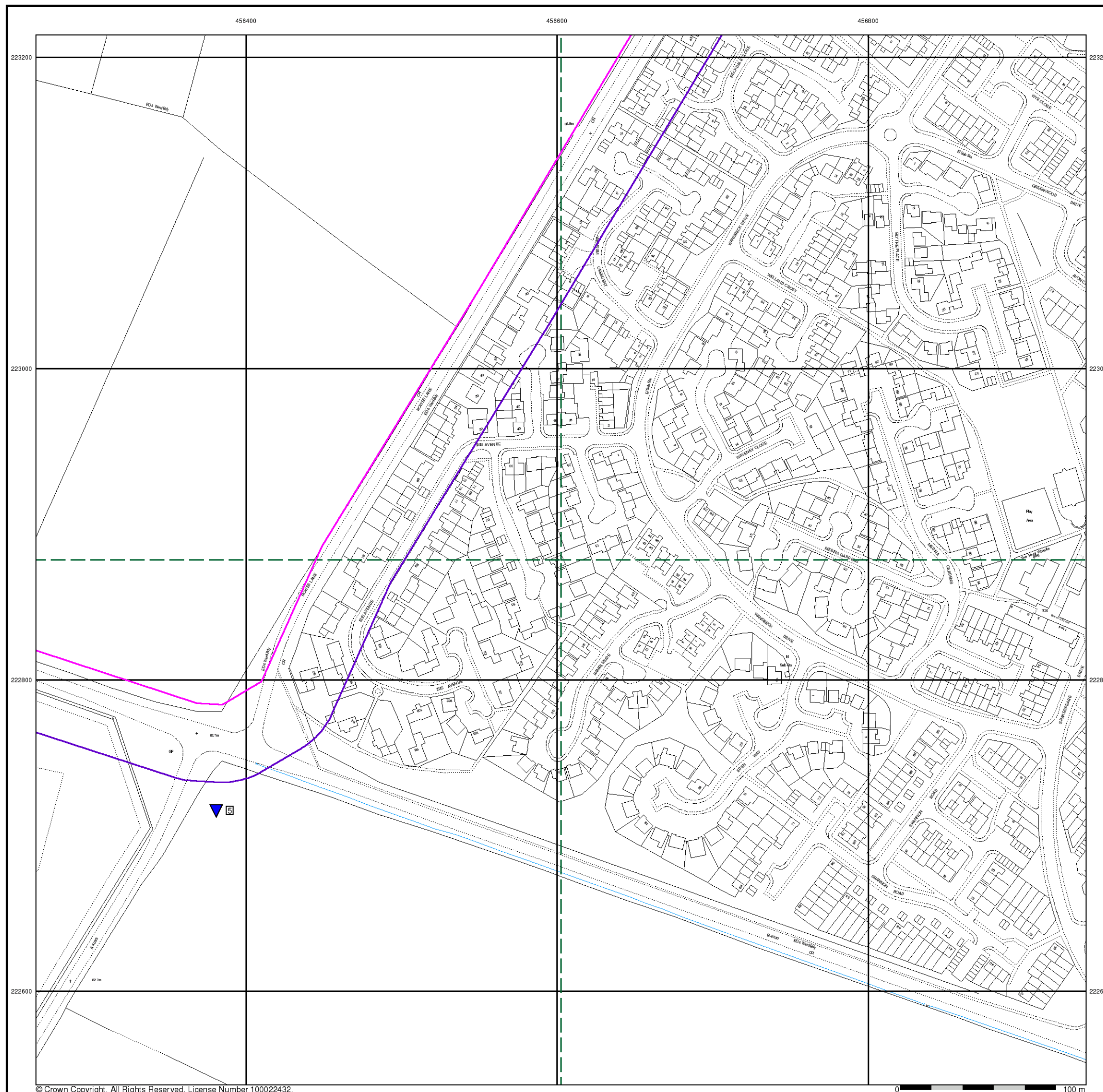



### Order Details

Order Number: 31544761\_1\_1  
 Customer Ref: UA001881  
 National Grid Reference: 455870, 223500  
 Slice: A  
 Site Area (Ha): 395.55  
 Plot Buffer (m): 50

### Site Details

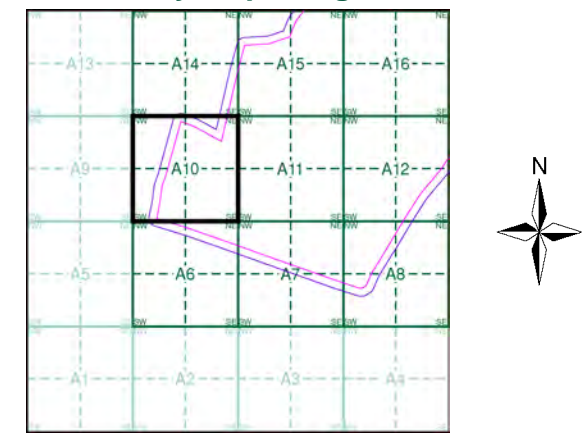
Site at, Bicester, Oxfordshire





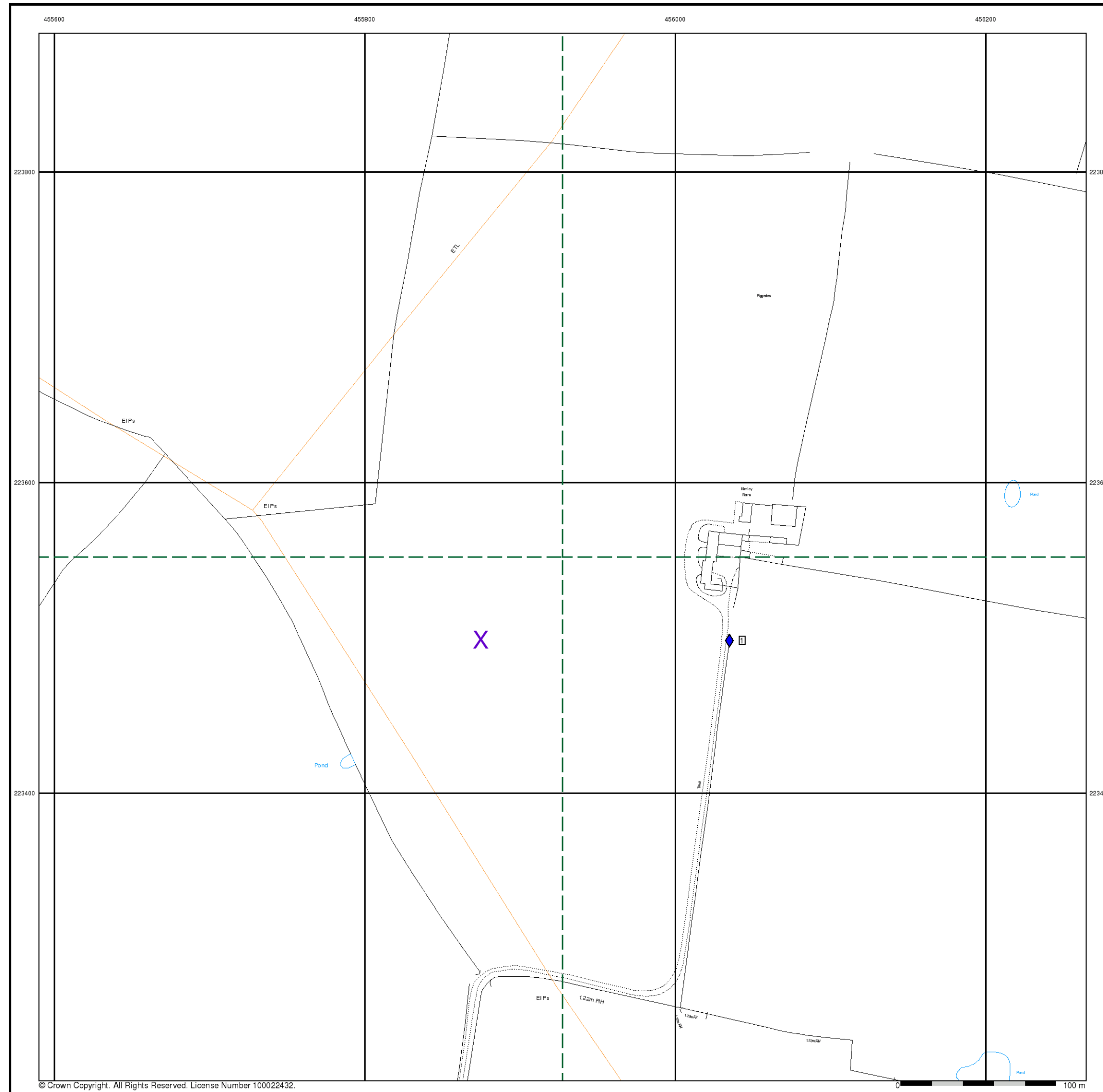
- General**
  - Specified Site
  - Specified Buffer(s)
  - Bearing Reference Point
  - Map ID
  - Several of Type at Location
  - Pylon
  - Overhead Transmission Line
- Agency and Hydrological**
  - Contaminated Land Register Entry or Notice (Location)
  - Contaminated Land Register Entry or Notice
  - Discharge Consent
  - Enforcement or Prohibition Notice
  - Integrated Pollution Control
  - Integrated Pollution Prevention Control
  - Local Authority Integrated Pollution Prevention and Control
  - Local Authority Pollution Prevention and Control Enforcement
  - Local Authority Pollution Prevention and Control
  - Pollution Incident to Controlled Waters
  - Prosecution Relating to Authorised Processes
  - Prosecution Relating to Controlled Waters
  - Registered Radioactive Substance
  - River Network or Water Feature
  - River Quality Sampling Point
  - Substantiated Pollution Incident Register
  - Water Abstraction
  - Water Industry Act Referral
- Waste**
  - BGS Recorded Landfill Site (Location)
  - BGS Recorded Landfill Site
  - EA Historic Landfill (Buffered Point)
  - EA Historic Landfill (Polygon)
  - Integrated Pollution Control Registered Waste Site
  - Licensed Waste Management Facility (Landfill Boundary)
  - Licensed Waste Management Facility (Location)
  - Local Authority Recorded Landfill Site (Location)
  - Local Authority Recorded Landfill Site
  - Registered Landfill Site
  - Registered Landfill Site (Location)
  - Registered Landfill Site (Point Buffered to 100m)
  - Registered Landfill Site (Point Buffered to 250m)
  - Registered Waste Transfer Site (Location)
  - Registered Waste Transfer Site
  - Registered Waste Treatment or Disposal Site (Location)
  - Registered Waste Treatment or Disposal Site
- Hazardous Substances**
  - COMAH Site
  - Explosive Site
  - NIHHS Site
  - Planning Hazardous Substance Consent
  - Planning Hazardous Substance Enforcement
- Geological**
  - BGS Recorded Mineral Site
- Industrial Land Use**
  - Contemporary Trade Directory Entry
  - Fuel Station Entry

Site Sensitivity Map - Segment A10



**Order Details**  
Order Number: 31544761\_1\_1  
Customer Ref: UA001881  
National Grid Reference: 455870, 223500  
Slice: A  
Site Area (Ha): 395.55  
Plot Buffer (m): 50

**Site Details**  
Site at, Bicester, Oxfordshire

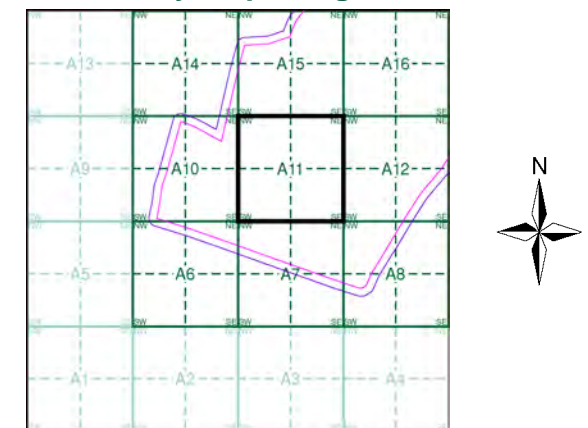


© Crown Copyright. All Rights Reserved. License Number 100022432.



- General**
  - Specified Site
  - Specified Buffer(s)
  - Bearing Reference Point
  - Map ID
  - Several of Type at Location
  - Pylon
  - Overhead Transmission Line
- Agency and Hydrological**
  - Contaminated Land Register Entry or Notice (Location)
  - Contaminated Land Register Entry or Notice
  - Discharge Consent
  - Enforcement or Prohibition Notice
  - Integrated Pollution Control
  - Integrated Pollution Prevention Control
  - Local Authority Integrated Pollution Prevention and Control
  - Local Authority Pollution Prevention and Control Enforcement
  - Pollution Incident to Controlled Waters
  - Prosecution Relating to Authorised Processes
  - Prosecution Relating to Controlled Waters
  - Registered Radioactive Substance
  - River Network or Water Feature
  - River Quality Sampling Point
  - Substantiated Pollution Incident Register
  - Water Abstraction
  - Water Industry Act Referral
  - BGS Recorded Mineral Site
- Waste**
  - BGS Recorded Landfill Site (Location)
  - BGS Recorded Landfill Site
  - EA Historic Landfill (Buffered Point)
  - EA Historic Landfill (Polygon)
  - Integrated Pollution Control Registered Waste Site
  - Licensed Waste Management Facility (Landfill Boundary)
  - Licensed Waste Management Facility (Location)
  - Local Authority Recorded Landfill Site (Location)
  - Local Authority Recorded Landfill Site
  - Registered Landfill Site
  - Registered Landfill Site (Location)
  - Registered Landfill Site (Point Buffered to 100m)
  - Registered Landfill Site (Point Buffered to 250m)
  - Registered Waste Transfer Site (Location)
  - Registered Waste Transfer Site
  - Registered Waste Treatment or Disposal Site (Location)
  - Registered Waste Treatment or Disposal Site
- Hazardous Substances**
  - COMAH Site
  - Explosive Site
  - NIHHS Site
  - Planning Hazardous Substance Consent
  - Planning Hazardous Substance Enforcement
- Industrial Land Use**
  - Contemporary Trade Directory Entry
  - Fuel Station Entry

### Site Sensitivity Map - Segment A11



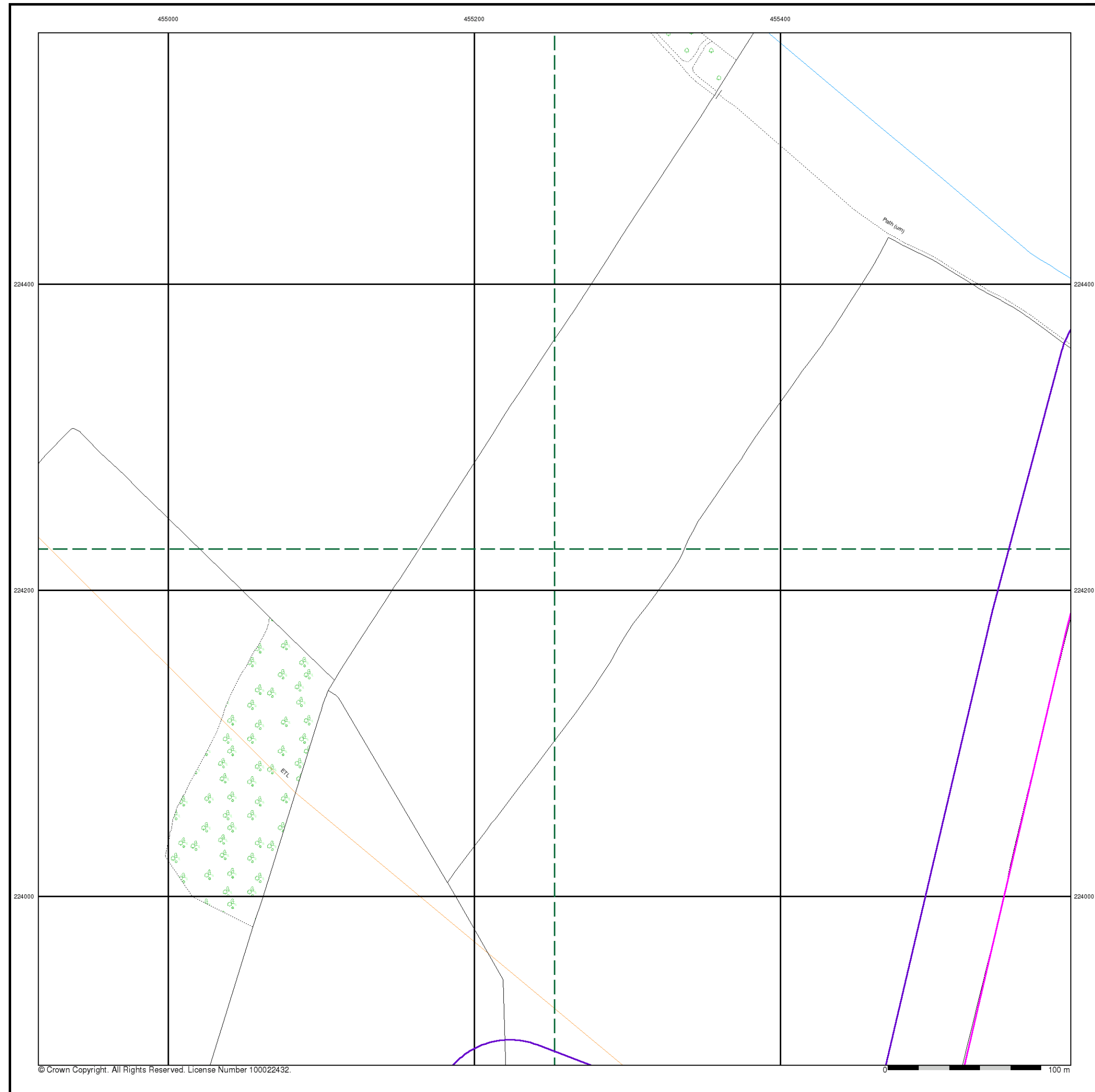
**Order Details**  
Order Number: 31544761\_1\_1  
Customer Ref: UA001881  
National Grid Reference: 455870, 223500  
Slice: A  
Site Area (Ha): 395.55  
Plot Buffer (m): 50


**Site Details**  
Site at, Bicester, Oxfordshire

Tel: 0844 844 9952  
Fax: 0844 844 9951  
Web: www.envirocheck.co.uk













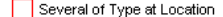
### General


 Specified Site


 Specified Buffer(s)

 Bearing Reference Point


 Map ID


 Several of Type at Location


 Pylon

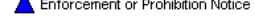
 Overhead Transmission Line

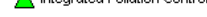
### Agency and Hydrological


 Contaminated Land Register Entry or Notice (Location)


 Contaminated Land Register Entry or Notice


 Discharge Consent


 Enforcement or Prohibition Notice

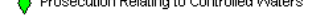
 Integrated Pollution Control

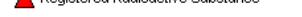
 Integrated Pollution Prevention Control


 Local Authority Integrated Pollution Prevention and Control


 Local Authority Pollution Prevention and Control Enforcement


 Pollution Incident to Controlled Waters


 Prosecution Relating to Authorised Processes


 Prosecution Relating to Controlled Waters


 Registered Radioactive Substance


 River Network or Water Feature

 River Quality Sampling Point


 Substantiated Pollution Incident Register

 Water Abstraction


 Water Industry Act Referral


 BGS Recorded Mineral Site

### Geological


 BGS Recorded Mineral Site


### Industrial Land Use


 Contemporary Trade Directory Entry

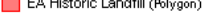
 Fuel Station Entry

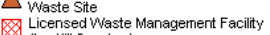
### Waste

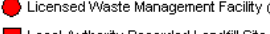
 BGS Recorded Landfill Site (Location)


 BGS Recorded Landfill Site


 EA Historic Landfill (Buffered Point)


 EA Historic Landfill (Polygon)


 Integrated Pollution Control Registered Waste Site


 Licensed Waste Management Facility (Landfill Boundary)


 Licensed Waste Management Facility (Location)


 Local Authority Recorded Landfill Site (Location)


 Local Authority Recorded Landfill Site


 Registered Landfill Site (Location)


 Registered Landfill Site (Point Buffered to 100m)

 Registered Landfill Site (Point Buffered to 250m)


 Registered Waste Transfer Site (Location)

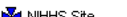
 Registered Waste Transfer Site


 Registered Waste Treatment or Disposal Site (Location)


 Registered Waste Treatment or Disposal Site


### Hazardous Substances

 COMAH Site


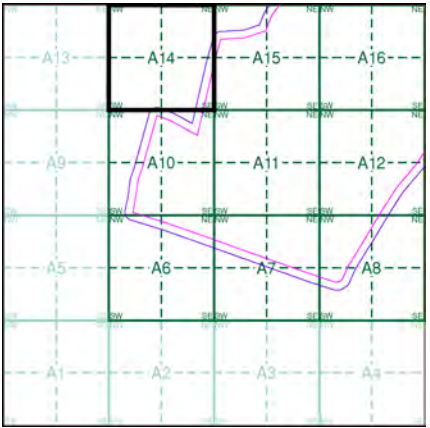
 Explosive Site

 NIHHS Site

 Planning Hazardous Substance Consent

 Planning Hazardous Substance Enforcement

### Site Sensitivity Map - Segment A14




### Order Details

Order Number:	31544761_1_1
Customer Ref:	UA001881
National Grid Reference:	455870, 223500
Slice:	A
Site Area (Ha):	395.55
Plot Buffer (m):	50

### Site Details

Site at, Bicester, Oxfordshire



Tel:

0844 844 9952

Fax:

0844 844 9951

Web:

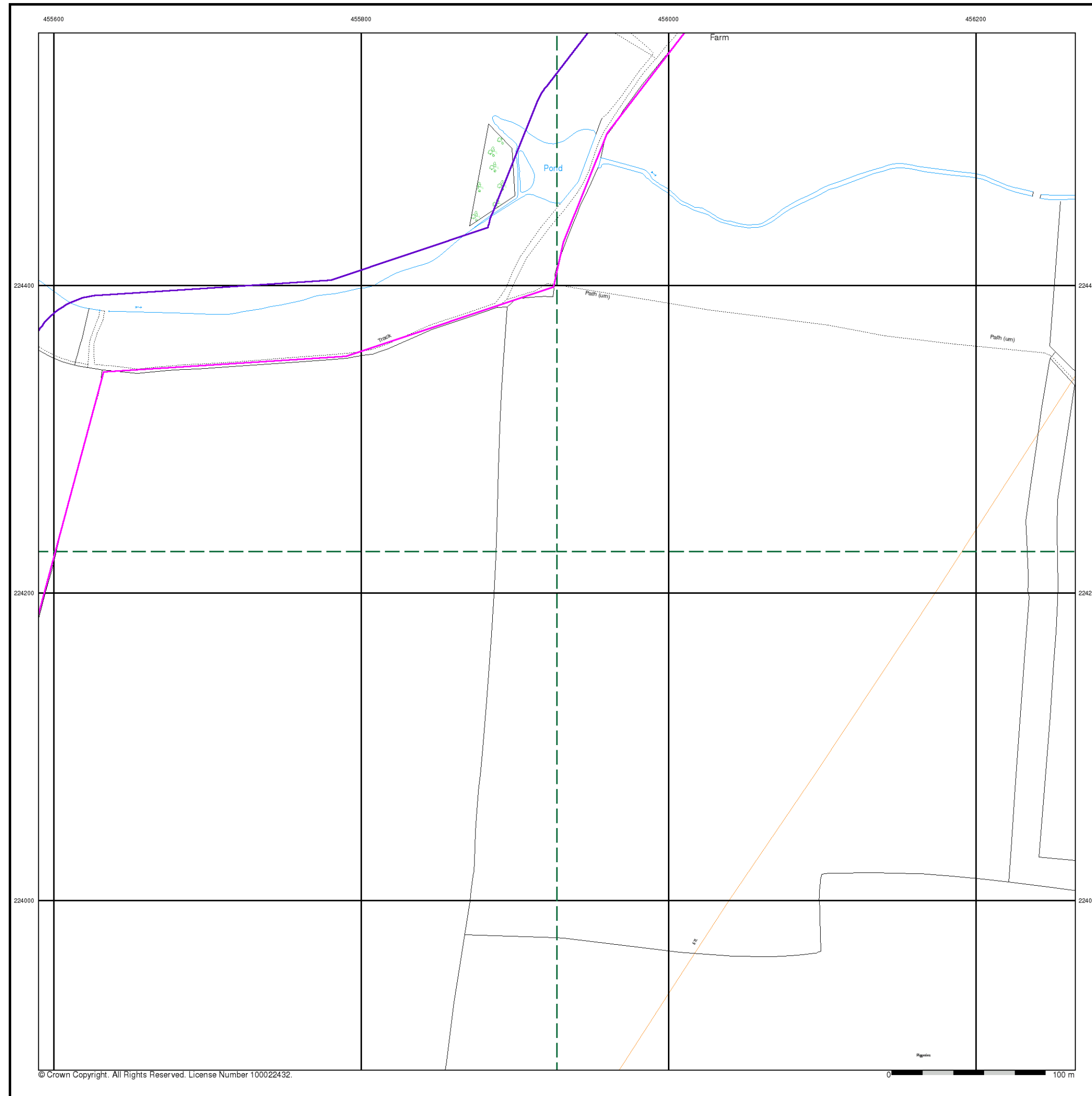
[www.envirocheck.co.uk](http://www.envirocheck.co.uk)

A Landmark Information Group Service

v40.0

14-Jun-2010

Page 7 of 9

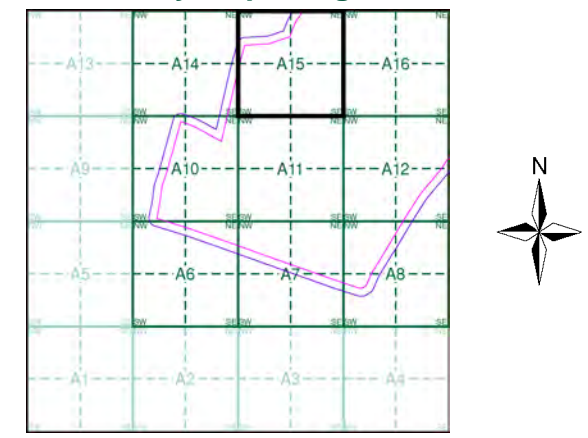


© Crown Copyright. All Rights Reserved. License Number 100022432.



- General**
  - Specified Site
  - Specified Buffer(s)
  - Bearing Reference Point
  - Map ID
  - Several of Type at Location
  - Pylon
  - Overhead Transmission Line
- Agency and Hydrological**
  - Contaminated Land Register Entry or Notice (Location)
  - Contaminated Land Register Entry or Notice
  - Discharge Consent
  - Enforcement or Prohibition Notice
  - Integrated Pollution Control
  - Integrated Pollution Prevention Control
  - Local Authority Integrated Pollution Prevention and Control
  - Local Authority Pollution Prevention and Control Enforcement
  - Pollution Incident to Controlled Waters
  - Prosecution Relating to Authorised Processes
  - Prosecution Relating to Controlled Waters
  - Registered Radioactive Substance
  - River Network or Water Feature
  - River Quality Sampling Point
  - Substantiated Pollution Incident Register
  - Water Abstraction
  - Water Industry Act Referral
  - BGS Recorded Mineral Site
- Waste**
  - BGS Recorded Landfill Site (Location)
  - BGS Recorded Landfill Site
  - EA Historic Landfill (Buffered Point)
  - EA Historic Landfill (Polygon)
  - Integrated Pollution Control Registered Waste Site
  - Licensed Waste Management Facility (Landfill Boundary)
  - Licensed Waste Management Facility (Location)
  - Local Authority Recorded Landfill Site (Location)
  - Local Authority Recorded Landfill Site
  - Registered Landfill Site
  - Registered Landfill Site (Location)
  - Registered Landfill Site (Point Buffered to 100m)
  - Registered Landfill Site (Point Buffered to 250m)
  - Registered Waste Transfer Site (Location)
  - Registered Waste Transfer Site
  - Registered Waste Treatment or Disposal Site (Location)
  - Registered Waste Treatment or Disposal Site
- Hazardous Substances**
  - COMAH Site
  - Explosive Site
  - NIHHS Site
  - Planning Hazardous Substance Consent
  - Planning Hazardous Substance Enforcement
- Geological**
  - BGS Recorded Mineral Site
- Industrial Land Use**
  - Contemporary Trade Directory Entry
  - Fuel Station Entry

### Site Sensitivity Map - Segment A15



**Order Details**

Order Number:	31544761_1_1
Customer Ref:	UA001881
National Grid Reference:	455870, 223500
Slice:	A
Site Area (Ha):	395.55
Plot Buffer (m):	50

**Site Details**

Site at, Bicester, Oxfordshire

Tel: 0844 844 9952

Fax: 0844 844 9951

Web: [www.envirocheck.co.uk](http://www.envirocheck.co.uk)



### General

- Specified Site
- Specified Buffer(s)
- Bearing Reference Point
- Map ID
- Several of Type at Location
- Pylon
- Overhead Transmission Line

### Agency and Hydrological

- Contaminated Land Register Entry or Notice (Location)
- Contaminated Land Register Entry or Notice
- Discharge Consent
- Enforcement or Prohibition Notice
- Integrated Pollution Control
- Integrated Pollution Prevention Control
- Local Authority Integrated Pollution Prevention and Control
- Local Authority Pollution Prevention and Control
- Local Authority Pollution Prevention and Control Enforcement
- Pollution Incident to Controlled Waters
- Prosecution Relating to Authorised Processes
- Prosecution Relating to Controlled Waters
- Registered Radioactive Substance
- River Network or Water Feature
- River Quality Sampling Point
- Substantiated Pollution Incident Register
- Water Abstraction
- Water Industry Act Referral

### Geological

- BGS Recorded Mineral Site

### Industrial Land Use

- Contemporary Trade Directory Entry
- Fuel Station Entry

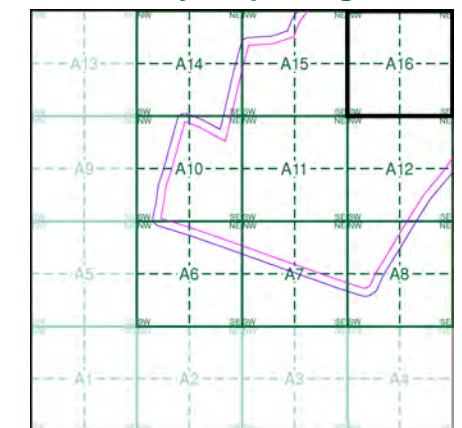
### Waste

- BGS Recorded Landfill Site (Location)
- BGS Recorded Landfill Site
- EA Historic Landfill (Buffered Point)
- EA Historic Landfill (Polygon)
- Integrated Pollution Control Registered Waste Site
- Licensed Waste Management Facility (Landfill Boundary)
- Licensed Waste Management Facility (Location)
- Local Authority Recorded Landfill Site (Location)
- Local Authority Recorded Landfill Site
- Registered Landfill Site
- Registered Landfill Site (Location)
- Registered Landfill Site (Point Buffered to 100m)
- Registered Landfill Site (Point Buffered to 250m)
- Registered Waste Transfer Site (Location)
- Registered Waste Transfer Site
- Registered Waste Treatment or Disposal Site (Location)
- Registered Waste Treatment or Disposal Site

### Hazardous Substances

- COMAH Site
- Explosive Site
- NIHHS Site
- Planning Hazardous Substance Consent
- Planning Hazardous Substance Enforcement

## Site Sensitivity Map - Segment A16



### Order Details

Order Number: 31544761\_1\_1  
Customer Ref: UA001881  
National Grid Reference: 455870, 223500  
Slice: A  
Site Area (Ha): 395.55  
Plot Buffer (m): 50

### Site Details

Site at, Bicester, Oxfordshire



## General

- Specified Site
- Specified Buffer(s)
- Bearing Reference Point
- Map ID
- Several of Type at Location
- Pylon
- Overhead Transmission Line

## Agency and Hydrological

- Contaminated Land Register Entry or Notice (Location)
- Contaminated Land Register Entry or Notice
- Discharge Consent
- Enforcement or Prohibition Notice
- Integrated Pollution Control
- Integrated Pollution Prevention Control
- Local Authority Integrated Pollution Prevention and Control
- Local Authority Pollution Prevention and Control
- Local Authority Pollution Prevention and Control Enforcement
- Pollution Incident to Controlled Waters
- Prosecution Relating to Authorised Processes
- Prosecution Relating to Controlled Waters
- Registered Radioactive Substance
- River Network or Water Feature
- River Quality Sampling Point
- Substantiated Pollution Incident Register
- Water Abstraction
- Water Industry Act Referral

## Waste

- BGS Recorded Landfill Site (Location)
- BGS Recorded Landfill Site
- EA Historic Landfill (Buffered Point)
- EA Historic Landfill (Polygon)
- Integrated Pollution Control Registered Waste Site
- Licensed Waste Management Facility (Landfill Boundary)
- Licensed Waste Management Facility (Location)
- Local Authority Recorded Landfill Site (Location)
- Local Authority Recorded Landfill Site
- Registered Landfill Site
- Registered Landfill Site (Location)
- Registered Landfill Site (Point Buffered to 100m)
- Registered Landfill Site (Point Buffered to 250m)
- Registered Waste Transfer Site (Location)
- Registered Waste Transfer Site
- Registered Waste Treatment or Disposal Site (Location)
- Registered Waste Treatment or Disposal Site

## Hazardous Substances

- COMAH Site
- Explosive Site
- NIHHS Site
- Planning Hazardous Substance Consent
- Planning Hazardous Substance Enforcement

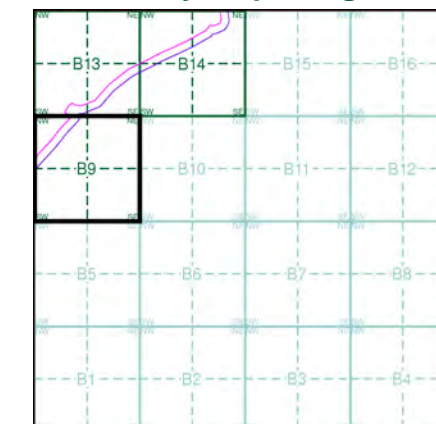
## Geological

- BGS Recorded Mineral Site

## Industrial Land Use

- Contemporary Trade Directory Entry
- Fuel Station Entry

## Site Sensitivity Map - Segment B9

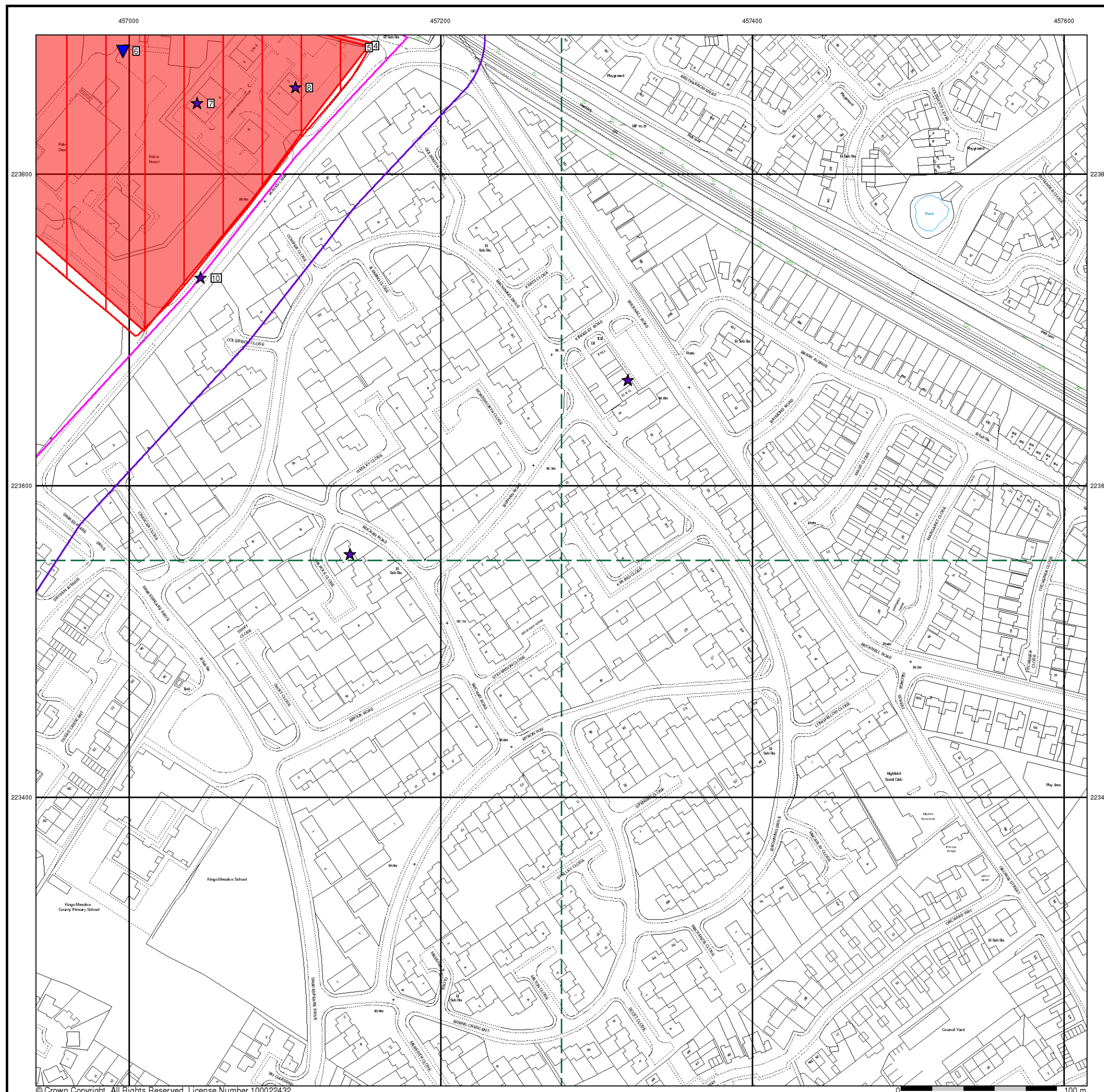


## Order Details

Order Number: 31544761\_1\_1  
 Customer Ref: UA001881  
 National Grid Reference: 457570, 224010  
 Slice: B  
 Site Area (Ha): 395.55  
 Plot Buffer (m): 50

## Site Details

Site at, Bicester, Oxfordshire





## General

- Specified Site
- Specified Buffer(s)
- Bearing Reference Point
- Map ID
- Several of Type at Location
- Pylon
- Overhead Transmission Line

## Agency and Hydrological

- Contaminated Land Register Entry or Notice (Location)
- Contaminated Land Register Entry or Notice
- Discharge Consent
- Enforcement or Prohibition Notice
- Integrated Pollution Control
- Integrated Pollution Prevention Control
- Local Authority Integrated Pollution Prevention and Control
- Local Authority Pollution Prevention and Control Enforcement
- Pollution Incident to Controlled Waters
- Prosecution Relating to Authorised Processes
- Prosecution Relating to Controlled Waters
- Registered Radioactive Substance
- River Network or Water Feature
- River Quality Sampling Point
- Substantiated Pollution Incident Register
- Water Abstraction
- Water Industry Act Referral

## Waste

- BGS Recorded Landfill Site (Location)
- BGS Recorded Landfill Site
- EA Historic Landfill (Buffered Point)
- EA Historic Landfill (Polygon)
- Integrated Pollution Control Registered Waste Site
- Licensed Waste Management Facility (Landfill Boundary)
- Licensed Waste Management Facility (Location)
- Local Authority Recorded Landfill Site (Location)
- Local Authority Recorded Landfill Site
- Registered Landfill Site
- Registered Landfill Site (Location)
- Registered Landfill Site (Point Buffered to 100m)
- Registered Landfill Site (Point Buffered to 250m)
- Registered Waste Transfer Site (Location)
- Registered Waste Transfer Site
- Registered Waste Treatment or Disposal Site (Location)
- Registered Waste Treatment or Disposal Site

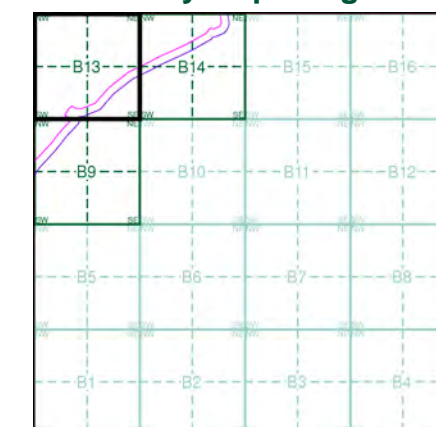
## Geological

- BGS Recorded Mineral Site

## Industrial Land Use

- Contemporary Trade Directory Entry
- Fuel Station Entry
- COMAH Site
- Explosive Site
- NIHHS Site
- Planning Hazardous Substance Consent
- Planning Hazardous Substance Enforcement

## Site Sensitivity Map - Segment B13

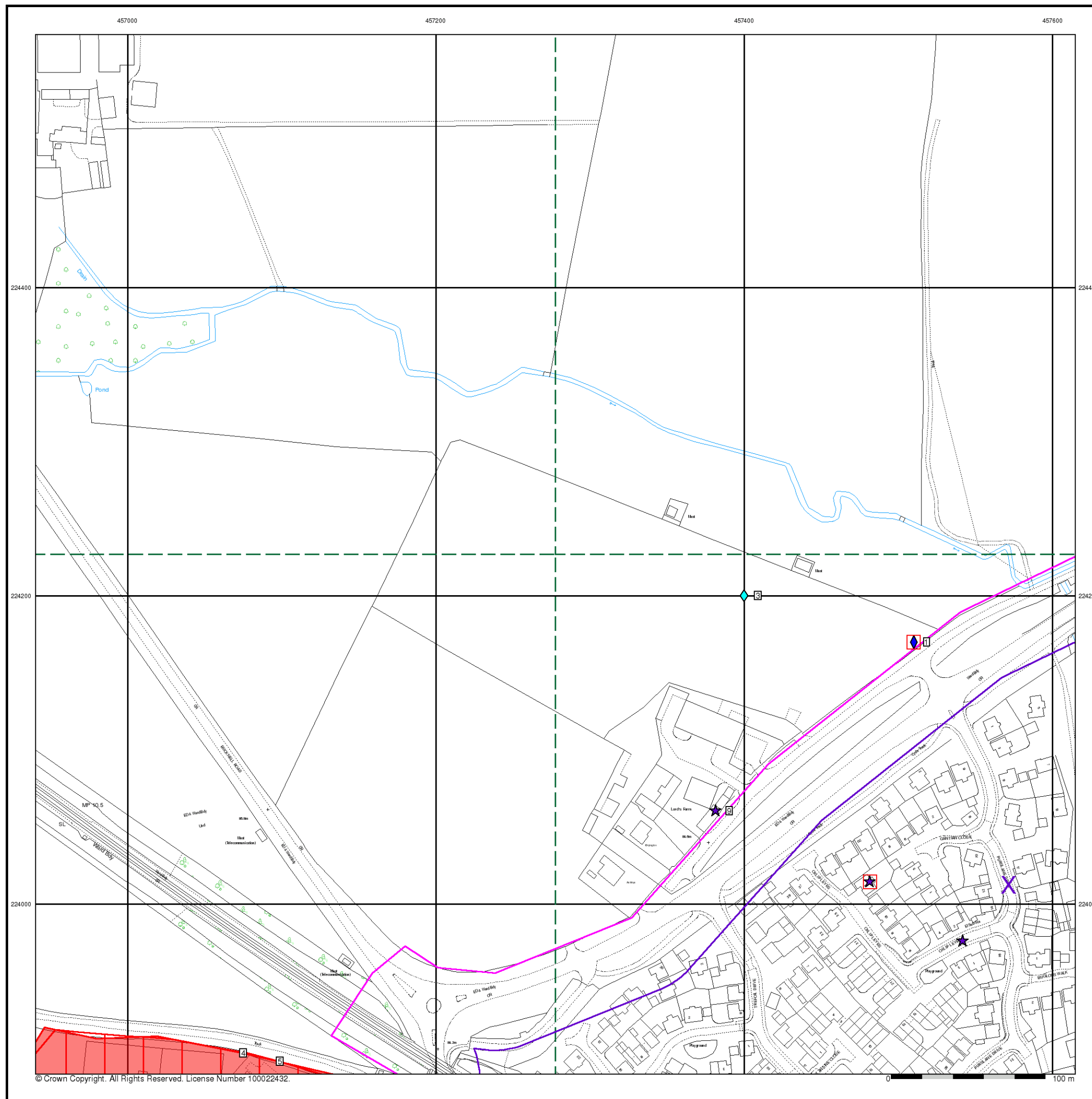


## Order Details

Order Number: 31544761\_1\_1  
 Customer Ref: UA001881  
 National Grid Reference: 457570, 224010  
 Slice: B  
 Site Area (Ha): 395.55  
 Plot Buffer (m): 50

## Site Details

Site at, Bicester, Oxfordshire





## General

- Specified Site
- Specified Buffer(s)
- Bearing Reference Point
- Map ID
- Severall of Type at Location
- Pylon
- Overhead Transmission Line

## Agency and Hydrological

- Contaminated Land Register Entry or Notice (Location)
- Contaminated Land Register Entry or Notice
- Discharge Consent
- Enforcement or Prohibition Notice
- Integrated Pollution Control
- Integrated Pollution Prevention Control
- Local Authority Integrated Pollution Prevention and Control
- Local Authority Pollution Prevention and Control
- Local Authority Pollution Prevention and Control Enforcement
- Pollution Incident to Controlled Waters
- Prosecution Relating to Authorised Processes
- Prosecution Relating to Controlled Waters
- Registered Radioactive Substance
- River Network or Water Feature
- River Quality Sampling Point
- Substantiated Pollution Incident Register
- Water Abstraction
- Water Industry Act Referral

## Waste

- BGS Recorded Landfill Site (Location)
- BGS Recorded Landfill Site
- EA Historic Landfill (Buffered Point)
- EA Historic Landfill (Polygon)
- Integrated Pollution Control Registered Waste Site
- Licensed Waste Management Facility (Landfill Boundary)
- Licensed Waste Management Facility (Location)
- Local Authority Recorded Landfill Site (Location)
- Local Authority Recorded Landfill Site
- Registered Landfill Site
- Registered Landfill Site (Location)
- Registered Landfill Site (Point Buffered to 100m)
- Registered Landfill Site (Point Buffered to 250m)
- Registered Waste Transfer Site (Location)
- Registered Waste Transfer Site
- Registered Waste Treatment or Disposal Site (Location)
- Registered Waste Treatment or Disposal Site

## Hazardous Substances

- COMAH Site
- Explosive Site
- NIHHS Site
- Planning Hazardous Substance Consent
- Planning Hazardous Substance Enforcement

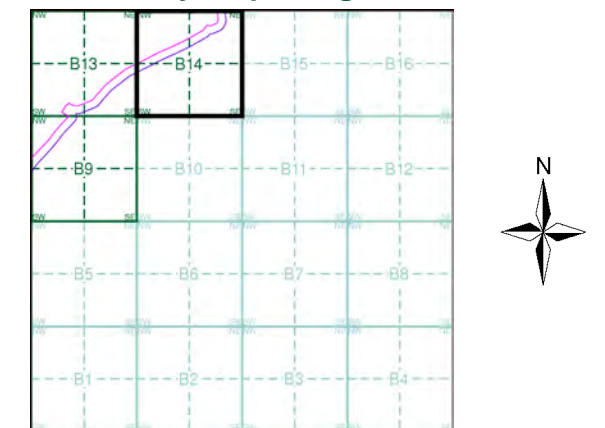
## Geological

- BGS Recorded Mineral Site

## Industrial Land Use

- Contemporary Trade Directory Entry
- Fuel Station Entry

## Site Sensitivity Map - Segment B14

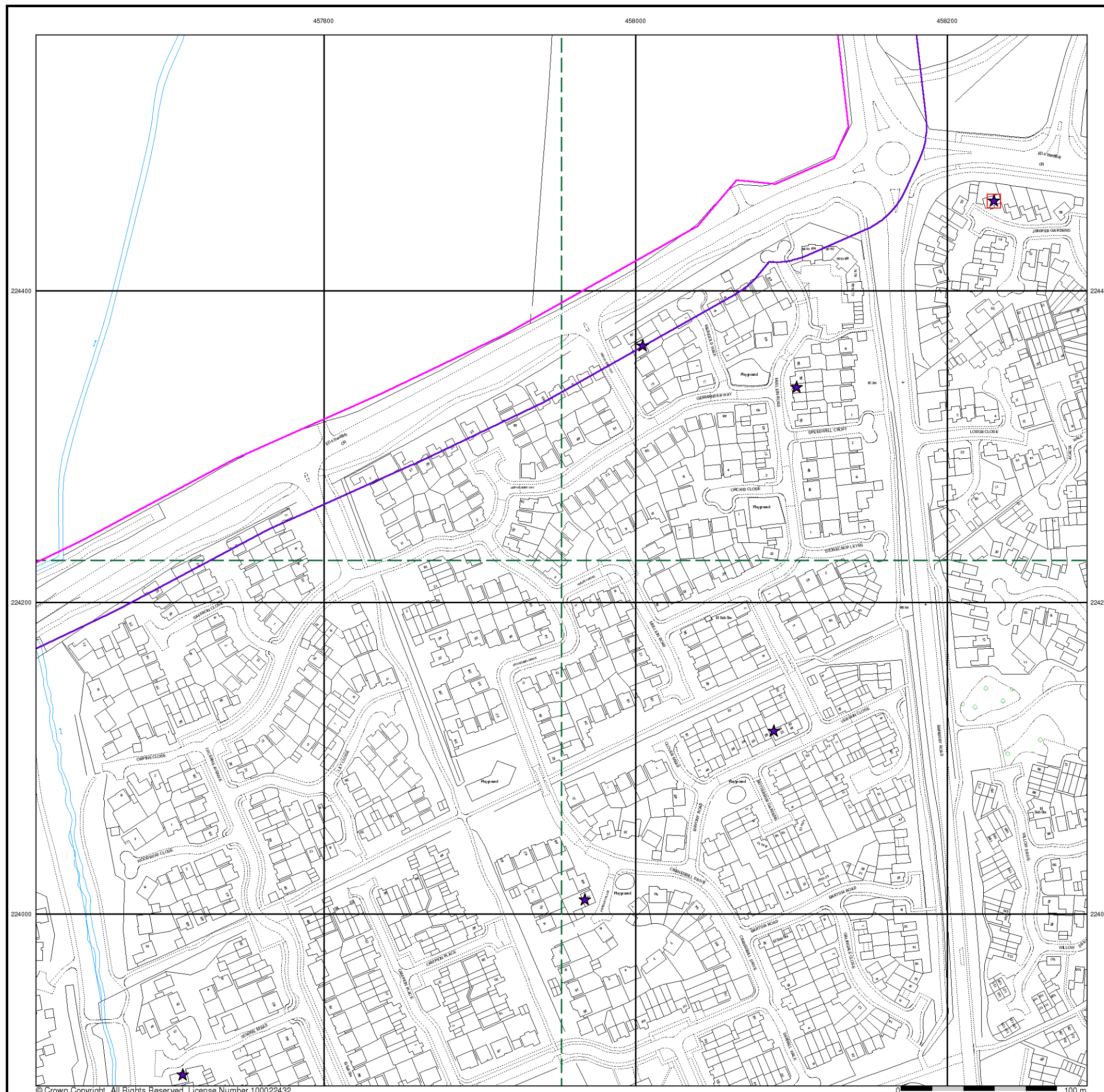



## Order Details

Order Number: 31544761\_1\_1  
 Customer Ref: UA001881  
 National Grid Reference: 457570, 224010  
 Slice: B  
 Site Area (Ha): 395.55  
 Plot Buffer (m): 50

## Site Details

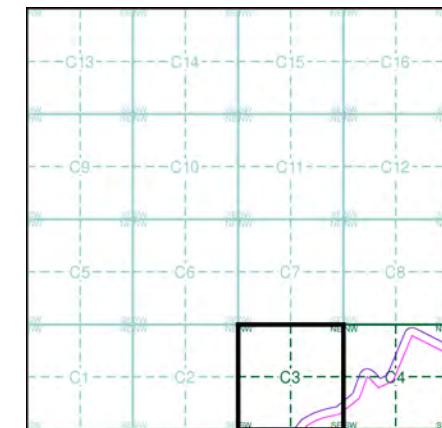
Site at, Bicester, Oxfordshire





- General**
  - Specified Site
  - Specified Buffer(s)
  - Bearing Reference Point
  - Map ID
  - Several of Type at Location
  - Pylon
  - Overhead Transmission Line
- Agency and Hydrological**
  - Contaminated Land Register Entry or Notice (Location)
  - Contaminated Land Register Entry or Notice
  - Discharge Consent
  - Enforcement or Prohibition Notice
  - Integrated Pollution Control
  - Integrated Pollution Prevention Control
  - Local Authority Integrated Pollution Prevention and Control
  - Local Authority Pollution Prevention and Control
  - Local Authority Pollution Prevention and Control Enforcement
  - Pollution Incident to Controlled Waters
  - Prosecution Relating to Authorised Processes
  - Prosecution Relating to Controlled Waters
  - Registered Radioactive Substance
  - River Network or Water Feature
  - River Quality Sampling Point
  - Substantiated Pollution Incident Register
  - Water Abstraction
  - Water Industry Act Referral
  - BGS Recorded Mineral Site
- Waste**
  - BGS Recorded Landfill Site (Location)
  - BGS Recorded Landfill Site
  - EA Historic Landfill (Buffered Point)
  - EA Historic Landfill (Polygon)
  - Integrated Pollution Control Registered Waste Site
  - Licensed Waste Management Facility (Landfill Boundary)
  - Licensed Waste Management Facility (Location)
  - Local Authority Recorded Landfill Site (Location)
  - Local Authority Recorded Landfill Site
  - Registered Landfill Site
  - Registered Landfill Site (Location)
  - Registered Landfill Site (Point Buffered to 100m)
  - Registered Landfill Site (Point Buffered to 250m)
  - Registered Waste Transfer Site (Location)
  - Registered Waste Transfer Site
  - Registered Waste Treatment or Disposal Site (Location)
  - Registered Waste Treatment or Disposal Site
- Hazardous Substances**
  - COMAH Site
  - Explosive Site
  - NIHHS Site
  - Planning Hazardous Substance Consent
  - Planning Hazardous Substance Enforcement
- Geological**
  - BGS Recorded Mineral Site
- Industrial Land Use**
  - Contemporary Trade Directory Entry
  - Fuel Station Entry

### Site Sensitivity Map - Segment C3



**Order Details**  
Order Number: 31544761\_1\_1  
Customer Ref: UA001881  
National Grid Reference: 456330, 224990  
Slice: C  
Site Area (Ha): 395.55  
Plot Buffer (m): 50

**Site Details**  
Site at, Bicester, Oxfordshire



### General

- Specified Site
- Specified Buffer(s)
- Bearing Reference Point
- Map ID
- Several of Type at Location
- Pylon
- Overhead Transmission Line

### Agency and Hydrological

- Contaminated Land Register Entry or Notice (Location)
- Contaminated Land Register Entry or Notice
- Discharge Consent
- Enforcement or Prohibition Notice
- Integrated Pollution Control
- Integrated Pollution Prevention Control
- Local Authority Integrated Pollution Prevention and Control
- Local Authority Pollution Prevention and Control
- Local Authority Pollution Prevention and Control Enforcement
- Pollution Incident to Controlled Waters
- Prosecution Relating to Authorised Processes
- Prosecution Relating to Controlled Waters
- Registered Radioactive Substance
- River Network or Water Feature
- River Quality Sampling Point
- Substantiated Pollution Incident Register
- Water Abstraction
- Water Industry Act Referral

### Waste

- BGS Recorded Landfill Site (Location)
- BGS Recorded Landfill Site
- EA Historic Landfill (Buffered Point)
- EA Historic Landfill (Polygon)
- Integrated Pollution Control Registered Waste Site
- Licensed Waste Management Facility (Landfill Boundary)
- Licensed Waste Management Facility (Location)
- Local Authority Recorded Landfill Site (Location)
- Local Authority Recorded Landfill Site
- Registered Landfill Site
- Registered Landfill Site (Location)
- Registered Landfill Site (Point Buffered to 100m)
- Registered Landfill Site (Point Buffered to 250m)
- Registered Waste Transfer Site (Location)
- Registered Waste Transfer Site
- Registered Waste Treatment or Disposal Site (Location)
- Registered Waste Treatment or Disposal Site

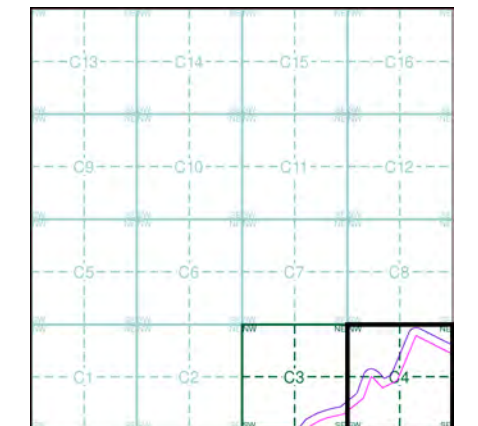
### Geological

- BGS Recorded Mineral Site

### Industrial Land Use

- Contemporary Trade Directory Entry
- Fuel Station Entry
- COMAH Site
- Explosive Site
- NIHHS Site
- Planning Hazardous Substance Consent
- Planning Hazardous Substance Enforcement

### Site Sensitivity Map - Segment C4

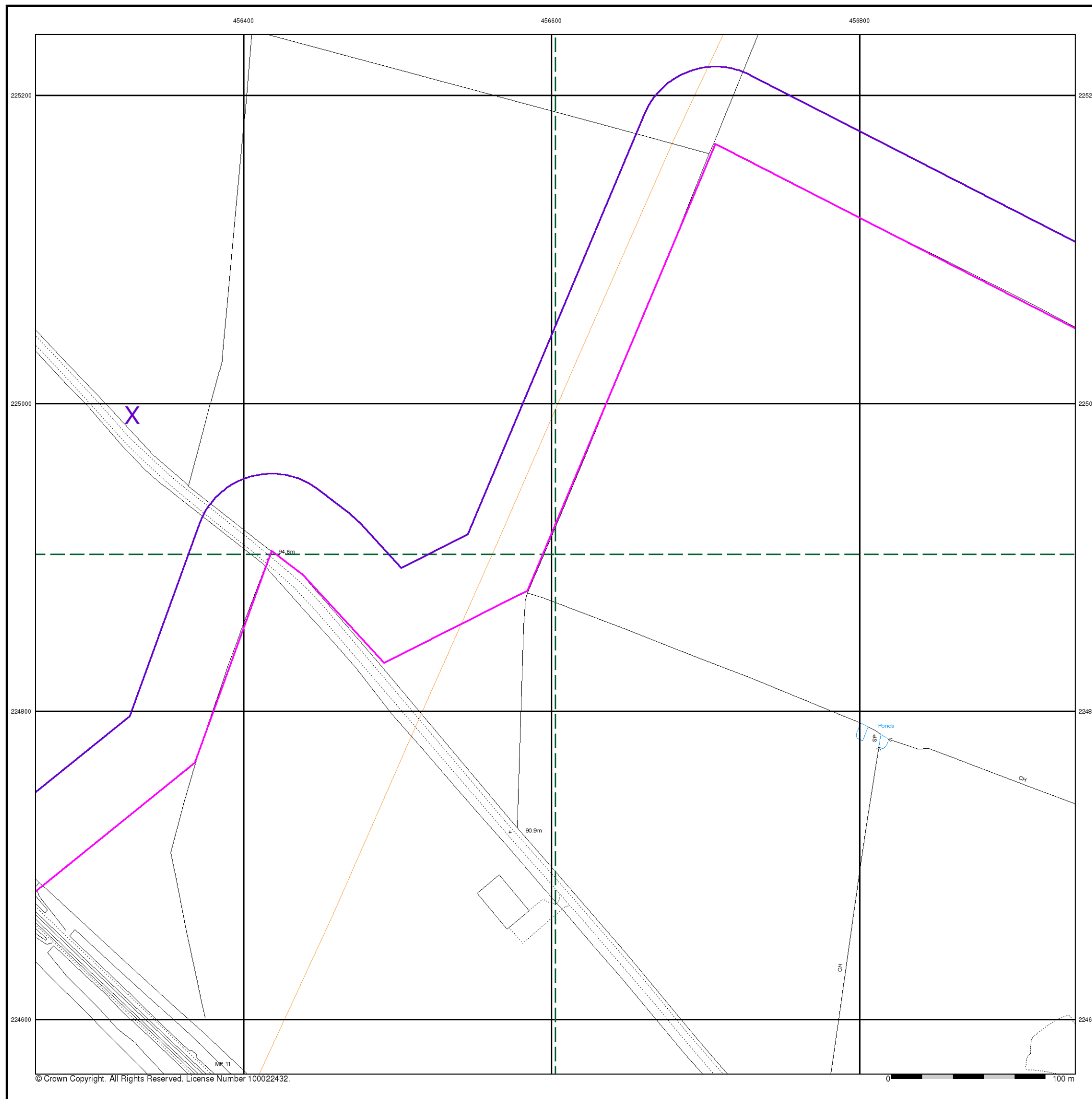


### Order Details

Order Number: 31544761\_1\_1  
 Customer Ref: UA001881  
 National Grid Reference: 456330, 224990  
 Slice: C  
 Site Area (Ha): 395.55  
 Plot Buffer (m): 50

### Site Details

Site at, Bicester, Oxfordshire





## General

- Specified Site
- Specified Buffer(s)
- Bearing Reference Point
- Map ID
- Several of Type at Location
- Pylon
- Overhead Transmission Line

## Agency and Hydrological

- Contaminated Land Register Entry or Notice (Location)
- Contaminated Land Register Entry or Notice
- Discharge Consent
- Enforcement or Prohibition Notice
- Integrated Pollution Control
- Integrated Pollution Prevention Control
- Local Authority Integrated Pollution Prevention and Control
- Local Authority Pollution Prevention and Control
- Local Authority Pollution Prevention and Control Enforcement
- Pollution Incident to Controlled Waters
- Prosecution Relating to Authorised Processes
- Prosecution Relating to Controlled Waters
- Registered Radioactive Substance
- River Network or Water Feature
- River Quality Sampling Point
- Substantiated Pollution Incident Register
- Water Abstraction
- Water Industry Act Referral

## Waste

- BGS Recorded Landfill Site (Location)
- BGS Recorded Landfill Site
- EA Historic Landfill (Buffered Point)
- EA Historic Landfill (Polygon)
- Integrated Pollution Control Registered Waste Site
- Licensed Waste Management Facility (Landfill Boundary)
- Licensed Waste Management Facility (Location)
- Local Authority Recorded Landfill Site (Location)
- Local Authority Recorded Landfill Site
- Registered Landfill Site
- Registered Landfill Site (Location)
- Registered Landfill Site (Point Buffered to 100m)
- Registered Landfill Site (Point Buffered to 250m)
- Registered Waste Transfer Site (Location)
- Registered Waste Transfer Site
- Registered Waste Treatment or Disposal Site (Location)
- Registered Waste Treatment or Disposal Site

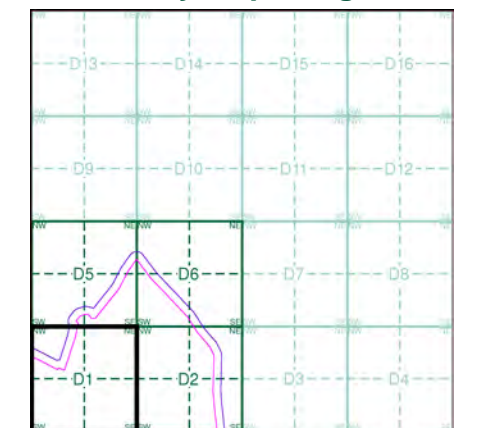
## Geological

- BGS Recorded Mineral Site

## Industrial Land Use

- Contemporary Trade Directory Entry
- Fuel Station Entry
- COMAH Site
- Explosive Site
- NIHHS Site
- Planning Hazardous Substance Consent
- Planning Hazardous Substance Enforcement

## Site Sensitivity Map - Segment D1




## Order Details

Order Number: 31544761\_1\_1  
 Customer Ref: UA001881  
 National Grid Reference: 457720, 225250  
 Slice: D  
 Site Area (Ha): 395.55  
 Plot Buffer (m): 50

## Site Details

Site at, Bicester, Oxfordshire



### General

- Specified Site
- Specified Buffer(s)
- Bearing Reference Point
- Map ID
- Several of Type at Location
- Pylon
- Overhead Transmission Line

### Agency and Hydrological

- Contaminated Land Register Entry or Notice (Location)
- Contaminated Land Register Entry or Notice
- Discharge Consent
- Enforcement or Prohibition Notice
- Integrated Pollution Control
- Integrated Pollution Prevention Control
- Local Authority Integrated Pollution Prevention and Control
- Local Authority Pollution Prevention and Control
- Local Authority Pollution Prevention and Control Enforcement
- Pollution Incident to Controlled Waters
- Prosecution Relating to Authorised Processes
- Prosecution Relating to Controlled Waters
- Registered Radioactive Substance
- River Network or Water Feature
- River Quality Sampling Point
- Substantiated Pollution Incident Register
- Water Abstraction
- Water Industry Act Referral

### Geological

- BGS Recorded Mineral Site

### Industrial Land Use

- Contemporary Trade Directory Entry
- Fuel Station Entry

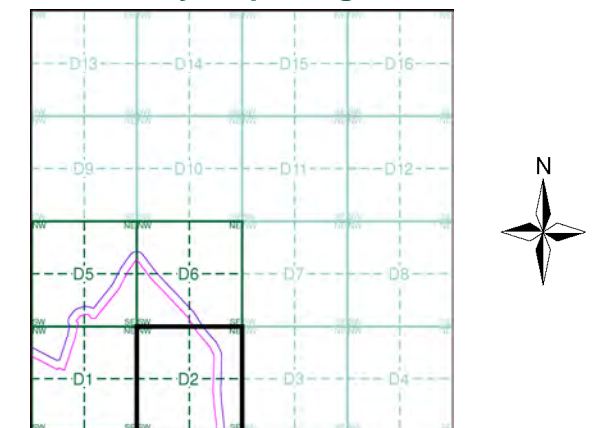
### Waste

- BGS Recorded Landfill Site (Location)
- BGS Recorded Landfill Site
- EA Historic Landfill (Buffered Point)
- EA Historic Landfill (Polygon)
- Integrated Pollution Control Registered Waste Site
- Licensed Waste Management Facility (Landfill Boundary)
- Licensed Waste Management Facility (Location)
- Local Authority Recorded Landfill Site (Location)
- Local Authority Recorded Landfill Site
- Registered Landfill Site
- Registered Landfill Site (Location)
- Registered Landfill Site (Point Buffered to 100m)
- Registered Landfill Site (Point Buffered to 250m)
- Registered Waste Transfer Site (Location)
- Registered Waste Transfer Site
- Registered Waste Treatment or Disposal Site (Location)
- Registered Waste Treatment or Disposal Site

### Hazardous Substances

- COMAH Site
- Explosive Site
- NIHHS Site
- Planning Hazardous Substance Consent
- Planning Hazardous Substance Enforcement

### Site Sensitivity Map - Segment D2

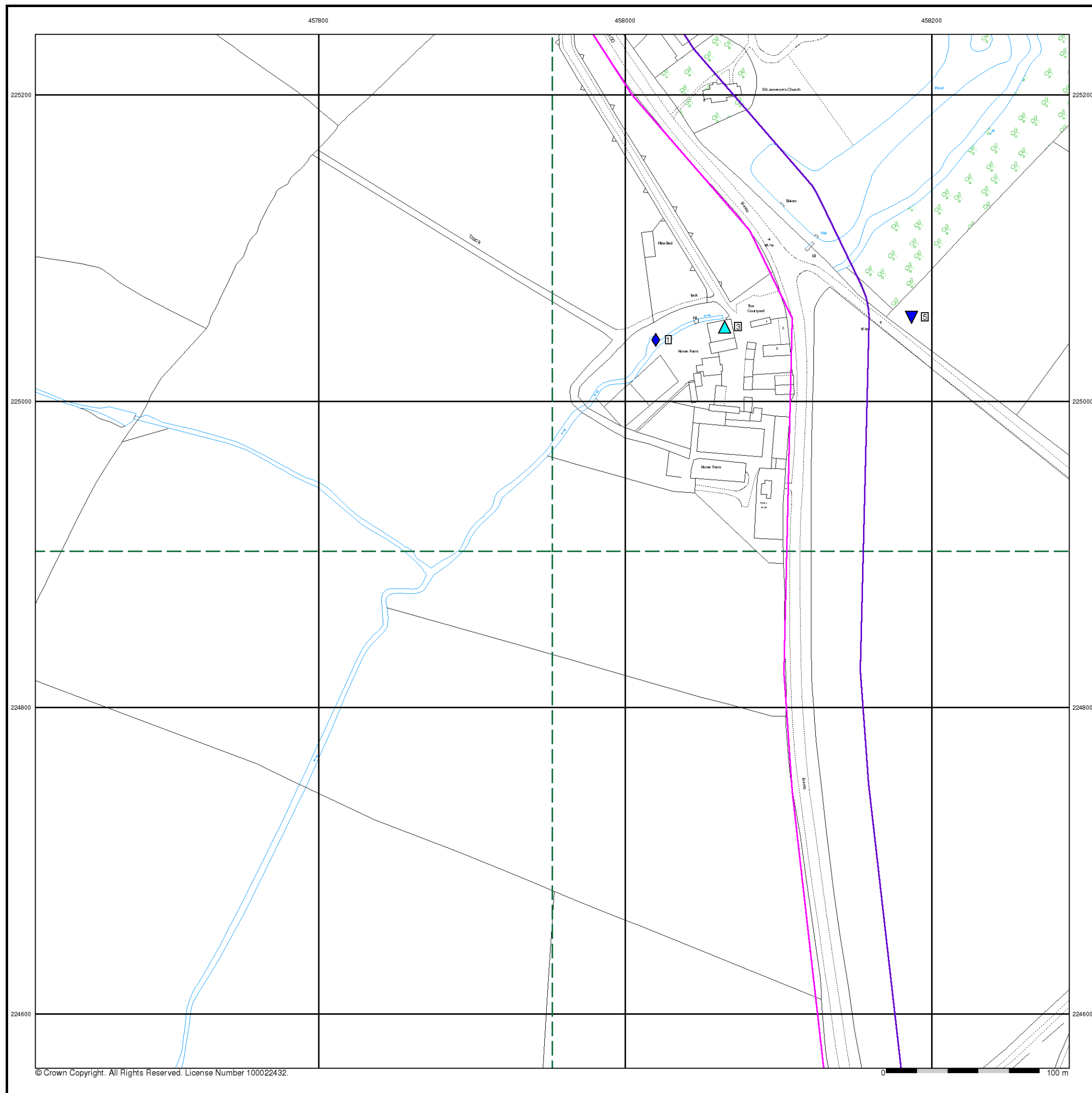



### Order Details

Order Number: 31544761\_1\_1  
 Customer Ref: UA001881  
 National Grid Reference: 457720, 225250  
 Slice: D  
 Site Area (Ha): 395.55  
 Plot Buffer (m): 50

### Site Details

Site at, Bicester, Oxfordshire





- ### General

  - Specified Site
  - Specified Buffer(s)
  - Bearing Reference Point
  - Map ID
  - Several of Type at Location
  - Pylon
  - Overhead Transmission Line
- ### Agency and Hydrological

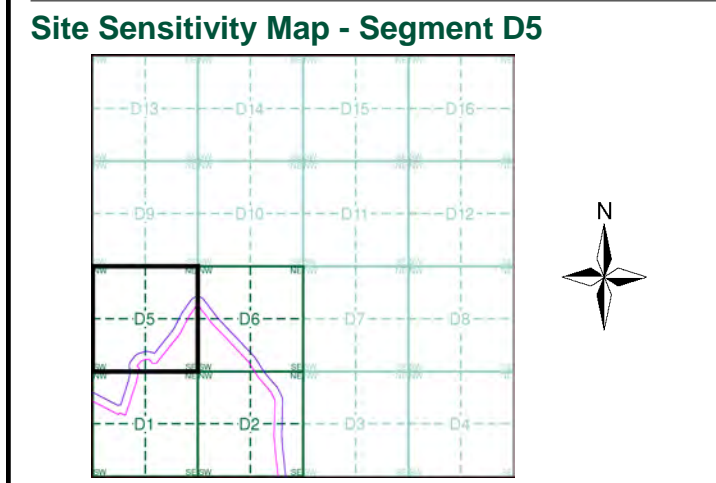
  - Contaminated Land Register Entry or Notice (Location)
  - Contaminated Land Register Entry or Notice
  - Discharge Consent
  - Enforcement or Prohibition Notice
  - Integrated Pollution Control
  - Integrated Pollution Prevention Control
  - Local Authority Integrated Pollution Prevention and Control
  - Local Authority Pollution Prevention and Control
  - Local Authority Pollution Prevention and Control Enforcement
  - Pollution Incident to Controlled Waters
  - Prosecution Relating to Authorised Processes
  - Prosecution Relating to Controlled Waters
  - Registered Radioactive Substance
  - River Network or Water Feature
  - River Quality Sampling Point
  - Substantiated Pollution Incident Register
  - Water Abstraction
  - Water Industry Act Referral
- ### Waste

  - BGS Recorded Landfill Site (Location)
  - BGS Recorded Landfill Site
  - EA Historic Landfill (Buffered Point)
  - EA Historic Landfill (Polygon)
  - Integrated Pollution Control Registered Waste Site
  - Licensed Waste Management Facility (Landfill Boundary)
  - Licensed Waste Management Facility (Location)
  - Local Authority Recorded Landfill Site (Location)
  - Local Authority Recorded Landfill Site
  - Registered Landfill Site
  - Registered Landfill Site (Location)
  - Registered Landfill Site (Point Buffered to 100m)
  - Registered Landfill Site (Point Buffered to 250m)
  - Registered Waste Transfer Site (Location)
  - Registered Waste Transfer Site
  - Registered Waste Treatment or Disposal Site (Location)
  - Registered Waste Treatment or Disposal Site
- ### Geological

  - BGS Recorded Mineral Site
- ### Industrial Land Use

  - Contemporary Trade Directory Entry
  - Fuel Station Entry
- ### Hazardous Substances

  - COMAH Site
  - Explosive Site
  - NIHHS Site
  - Planning Hazardous Substance Consent
  - Planning Hazardous Substance Enforcement



### Order Details

Order Number:	31544761_1_1
Customer Ref:	UA001881
National Grid Reference:	457720, 225250
Slice:	D
Site Area (Ha):	395.55
Plot Buffer (m):	50

### Site Details

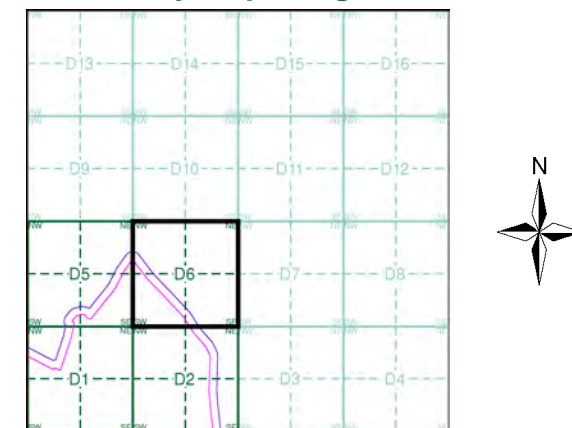
Site at, Bicester, Oxfordshire





- General**
- Specified Site
  - Specified Buffer(s)
  - Bearing Reference Point
  - Map ID
  - Several of Type at Location
  - Pylon
  - Overhead Transmission Line
- Agency and Hydrological**
- Contaminated Land Register Entry or Notice (Location)
  - Contaminated Land Register Entry or Notice
  - Discharge Consent
  - Enforcement or Prohibition Notice
  - Integrated Pollution Control
  - Integrated Pollution Prevention Control
  - Local Authority Integrated Pollution Prevention and Control
  - Local Authority Pollution Prevention and Control
  - Local Authority Pollution Prevention and Control Enforcement
  - Pollution Incident to Controlled Waters
  - Prosecution Relating to Authorised Processes
  - Prosecution Relating to Controlled Waters
  - Registered Radioactive Substance
  - River Network or Water Feature
  - River Quality Sampling Point
  - Substantiated Pollution Incident Register
  - Water Abstraction
  - Water Industry Act Referral
- Waste**
- BGS Recorded Landfill Site (Location)
  - BGS Recorded Landfill Site
  - EA Historic Landfill (Buffered Point)
  - EA Historic Landfill (Polygon)
  - Integrated Pollution Control Registered Waste Site
  - Licensed Waste Management Facility (Landfill Boundary)
  - Licensed Waste Management Facility (Location)
  - Local Authority Recorded Landfill Site (Location)
  - Local Authority Recorded Landfill Site
  - Registered Landfill Site
  - Registered Landfill Site (Location)
  - Registered Landfill Site (Point Buffered to 100m)
  - Registered Landfill Site (Point Buffered to 250m)
  - Registered Waste Transfer Site (Location)
  - Registered Waste Transfer Site
  - Registered Waste Treatment or Disposal Site (Location)
  - Registered Waste Treatment or Disposal Site
- Hazardous Substances**
- COMAH Site
  - Explosive Site
  - NIHHS Site
  - Planning Hazardous Substance Consent
  - Planning Hazardous Substance Enforcement
- Geological**
- BGS Recorded Mineral Site
- Industrial Land Use**
- Contemporary Trade Directory Entry
  - Fuel Station Entry

### Site Sensitivity Map - Segment D6



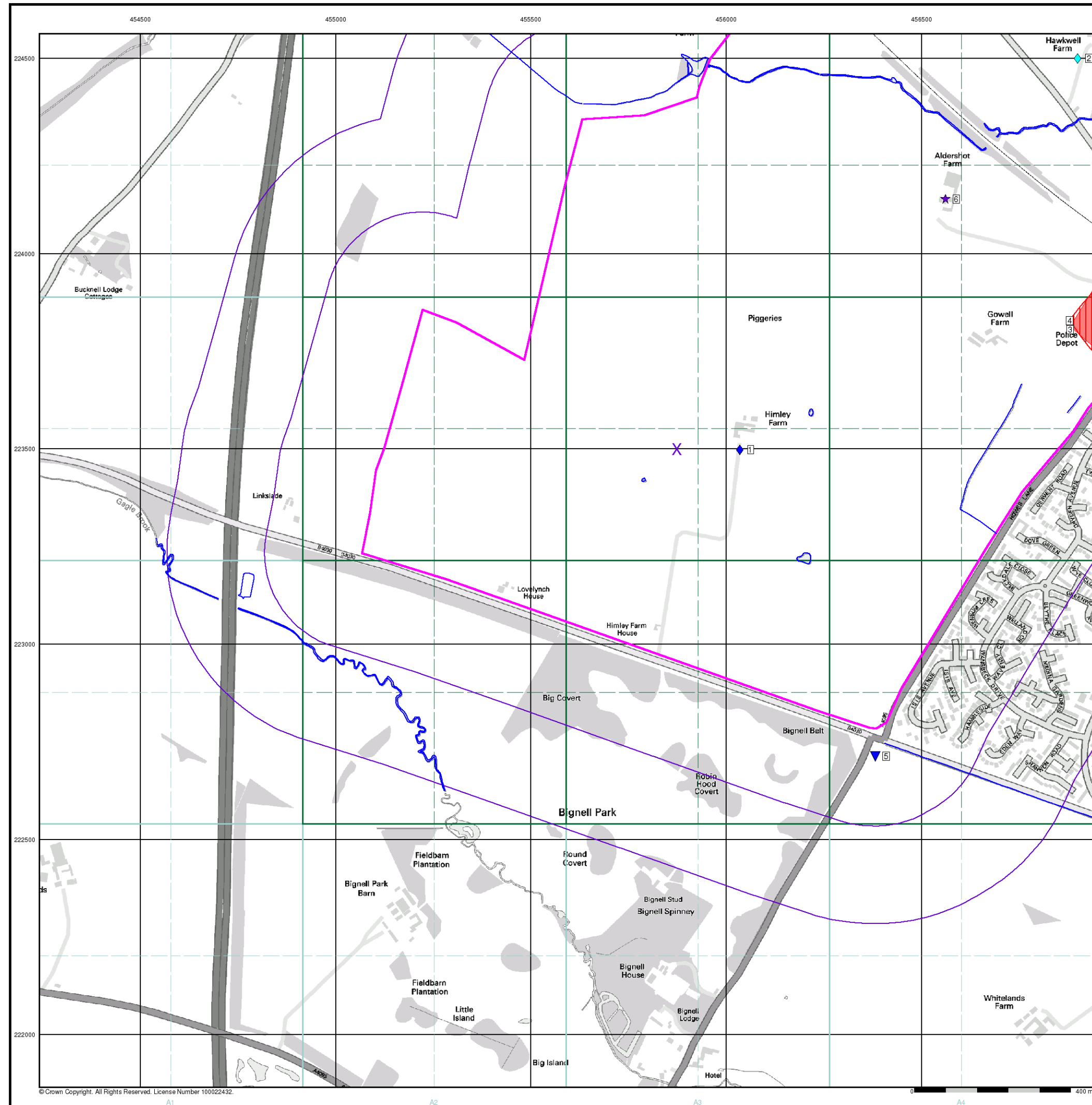
**Order Details**

Order Number: 31544761\_1\_1  
Customer Ref: UA001881  
National Grid Reference: 457720, 225250  
Slice: D  
Site Area (Ha): 395.55  
Plot Buffer (m): 50

**Site Details**

Site at, Bicester, Oxfordshire





















## General

- ☒ Specified Site    
 ☒ Specified Buffer(s)    
 ☒ Bearing Reference Point    
 ☒ Map ID  
☐ Several of Type at Location

### Agency and Hydrological

- |   |  |
|---|--|
|  | Contaminated Land Register Entry or Notice (Location)        |
|  | Contaminated Land Register Entry or Notice                   |
|  | Discharge Consent  |
|  | Enforcement or Prohibition Notice                            |
|  | Integrated Pollution Control                                 |
|  | Integrated Pollution Prevention Control                      |
|  | Local Authority Integrated Pollution Prevention and Control  |
|  | Local Authority Pollution Prevention and Control             |
|  | Local Authority Pollution Prevention and Control Enforcement |
|  | Pollution Incident to Controlled Waters                      |
|  | Prosecution Relating to Authorised Processes                 |
|  | Prosecution Relating to Controlled Waters                    |
|  | Registered Radioactive Substance                             |
|  | River Network or Water Feature                               |
|  | River Quality Sampling Point                                 |
|  | Substantiated Pollution Incident Register                    |
|  | Water Abstraction  |
|  | Water Industry Act Referral                                  |

## Waste

-  BGS Recorded Landfill Site (Location)
-  BGS Recorded Landfill Site
-  EA Historic Landfill (Buffered Point)
-  EA Historic Landfill (Polygon)
-  Integrated Pollution Control Registered Waste Site
-  Licensed Waste Management Facility (Landfill Boundary)
-  Licensed Waste Management Facility (Location)
-  Local Authority Recorded Landfill Site (Location)
-  Local Authority Recorded Landfill Site
-  Registered Landfill Site
-  Registered Landfill Site (Location)
-  Registered Landfill Site (Point Buffered to 100m)
-  Registered Landfill Site (Point Buffered to 250m)
-  Registered Waste Transfer Site (Location)
-  Registered Waste Transfer Site
-  Registered Waste Treatment or Disposal Site (Location)
-  Registered Waste Treatment or Disposal Site

## Hazardous Substances

-  COMAH Site
-  Explosive Site
-  NIHHS Site

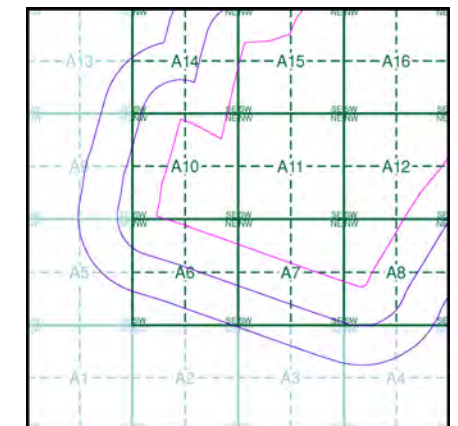
## Geological

-  BGS Recorded Mineral Site

## Industrial Land Use

- ✱ Contemporary Trade Directory Entry
 ✖ Planning Hazardous Substance Consent
- ✱ Fuel Station Entry
 ✖ Planning Hazardous Substance Enforcement

### Site Sensitivity Map - Slice A



## Order Details

Order Number: 31544761\_1\_1  
Customer Ref: UA001881  
National Grid Reference: 455870, 223500  
Slice: A  
Site Area (Ha): 395.55  
Search Buffer (m): 500

## Site Details

Site at, Bicester, Oxfordshire








Tel: 0844 844 9952  
Fax: 0844 844 9951  
Web: [www.envirocheck.co.uk](http://www.envirocheck.co.uk)

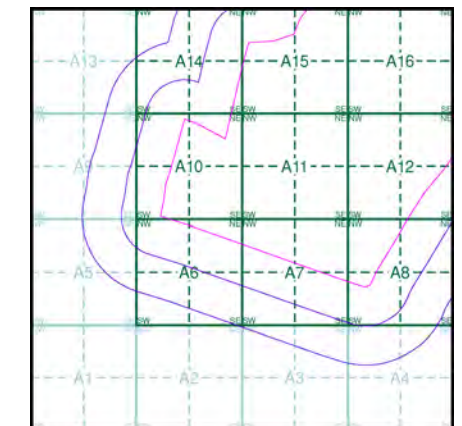
### General

-  Specified Site
-  Specified Buffer(s)
-  Bearing Reference Point

### Agency and Hydrological (Flood)

-  Extreme Flooding from Rivers or Sea without Defences (Zone 2)
-  Flooding from Rivers or Sea without Defences (Zone 3)
-  Area Benefiting from Flood Defence
-  Flood Water Storage Areas
-  Flood Defence

### Flood Map - Slice A



### Order Details

Order Number: 31544761\_1\_1  
 Customer Ref: UA001881  
 National Grid Reference: 455870, 223500  
 Slice: A  
 Site Area (Ha): 395.55  
 Search Buffer (m): 500






### Site Details

Site at, Bicester, Oxfordshire










### General

-  Specified Site
-  Specified Buffer(s)
-  Bearing Reference Point
-  Map ID
-  Several of Type at Location

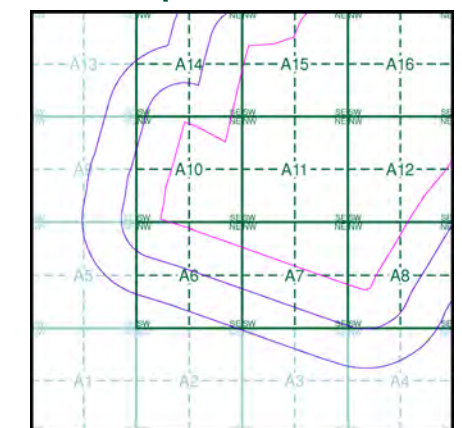
### Agency and Hydrological (Boreholes)

-  BGS Borehole Depth 0 - 10m
-  BGS Borehole Depth 10 - 30m
-  BGS Borehole Depth 30m +
-  Confidential
-  Other

For Borehole information please refer to the Borehole .csv file which accompanied this slice.

A copy of the BGS Borehole Ordering Form is available to download from the Support section of [www.envirocheck.co.uk](http://www.envirocheck.co.uk).

### Borehole Map - Slice A

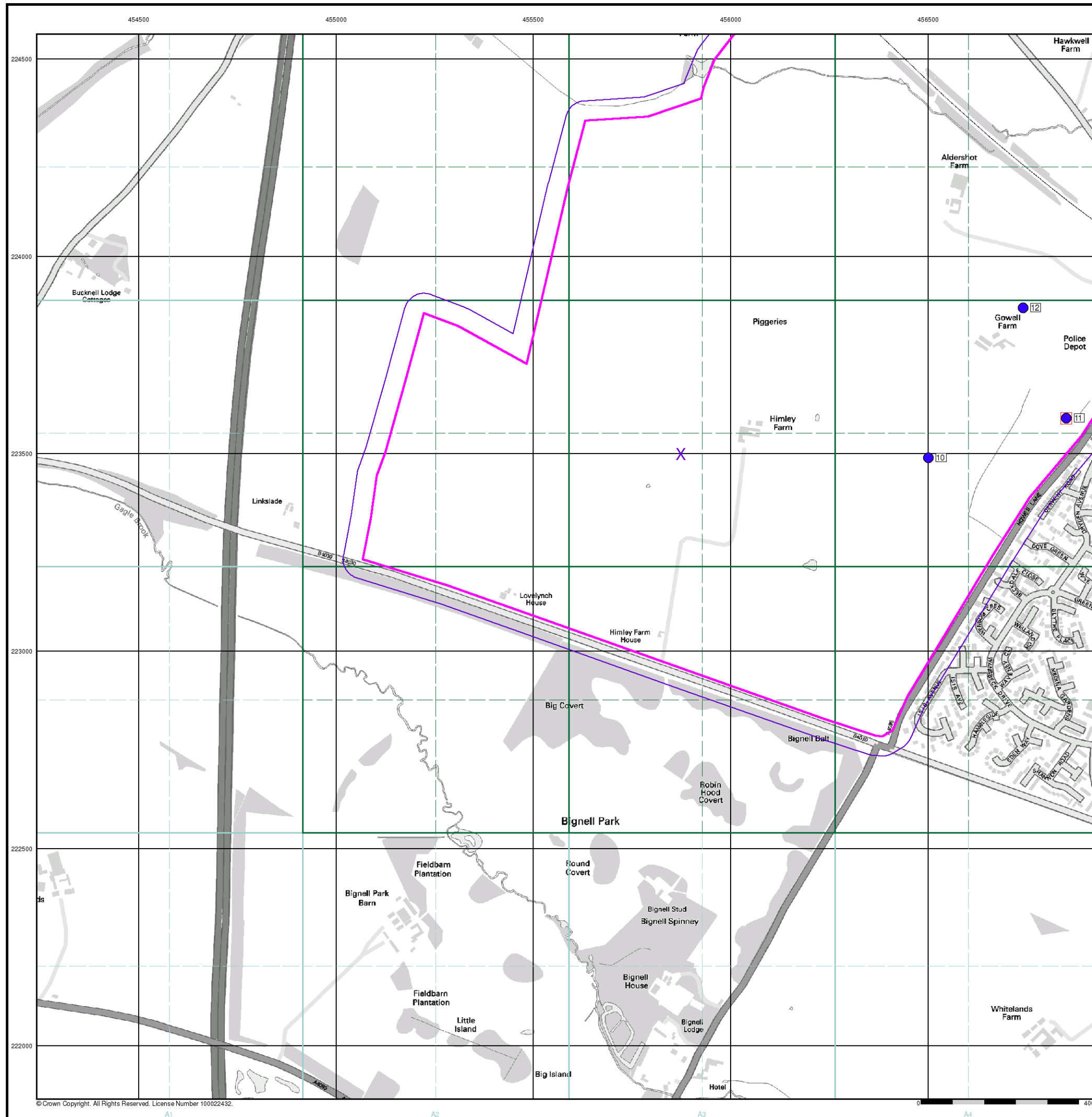


### Order Details

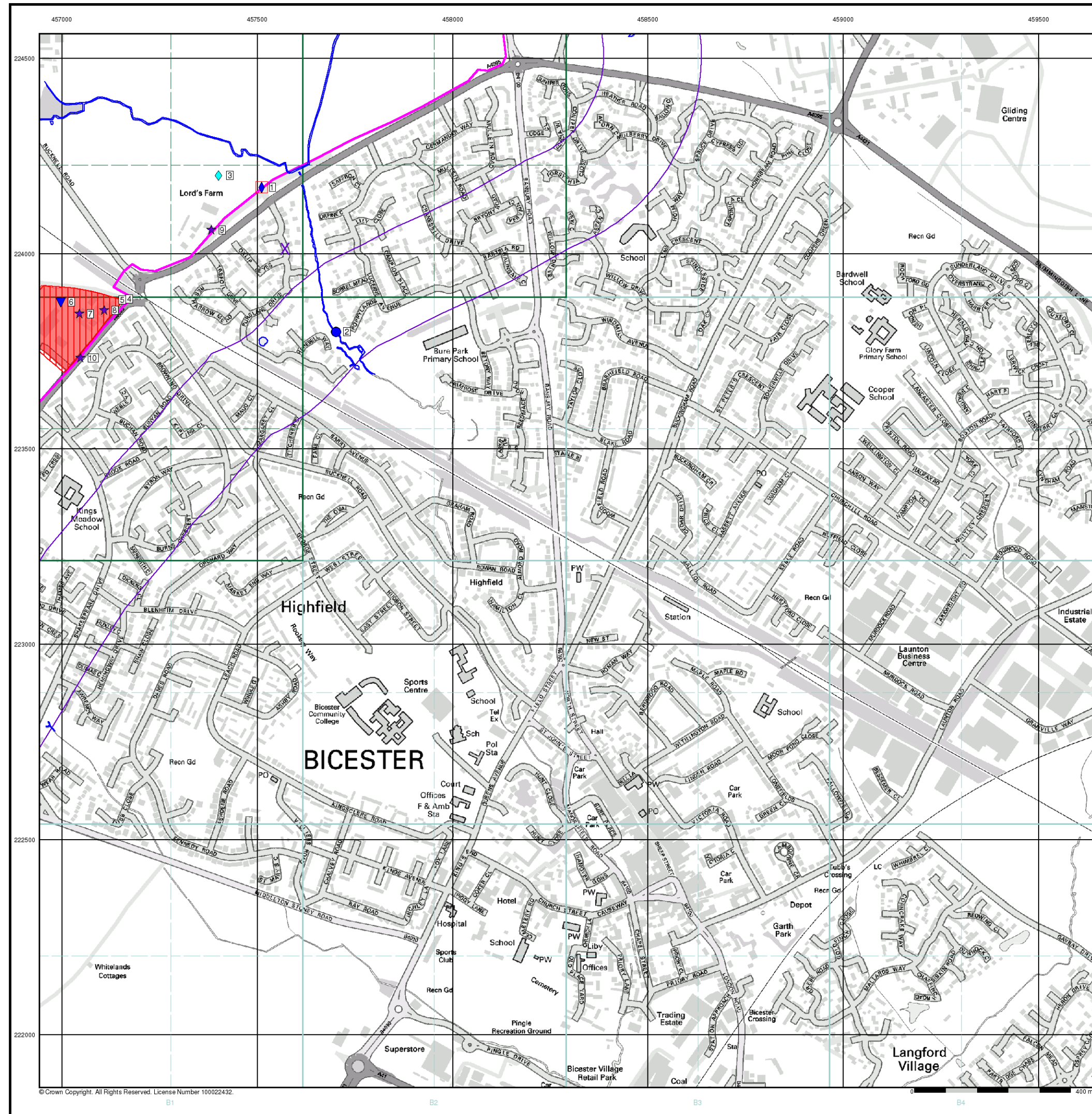
Order Number: 31544761\_1\_1  
 Customer Ref: UA001881  
 National Grid Reference: 455870, 223500  
 Slice: A  
 Site Area (Ha): 395.55  
 Search Buffer (m): 500

### Site Details

Site at, Bicester, Oxfordshire







© Crown Copyright. All Rights Reserved. License Number 100022432.



### General

- Specified Site
- Specified Buffer(s)
- Bearing Reference Point
- Map ID
- Several of Type at Location

### Agency and Hydrological

- Contaminated Land Register Entry or Notice (Location)
- Contaminated Land Register Entry or Notice
- Discharge Consent
- Enforcement or Prohibition Notice
- Integrated Pollution Control
- Integrated Pollution Prevention Control
- Local Authority Integrated Pollution Prevention and Control
- Local Authority Pollution Prevention and Control Enforcement
- Pollution Incident to Controlled Waters
- Prosecution Relating to Authorised Processes
- Prosecution Relating to Controlled Waters
- Registered Radioactive Substance
- River Network or Water Feature
- River Quality Sampling Point
- Substantiated Pollution Incident Register
- Water Abstraction
- Water Industry Act Referral

### Waste

- BGS Recorded Landfill Site (Location)
- BGS Recorded Landfill Site
- EA Historic Landfill (Buffered Point)
- EA Historic Landfill (Polygon)
- Integrated Pollution Control Registered Waste Site
- Licensed Waste Management Facility (Landfill Boundary)
- Licensed Waste Management Facility (Location)
- Local Authority Recorded Landfill Site
- Registered Landfill Site
- Prosecution Relating to Authorised Processes
- Registered Landfill Site (Point Buffered to 100m)
- Registered Landfill Site (Point Buffered to 250m)
- Registered Waste Transfer Site (Location)
- Registered Waste Transfer Site
- Registered Waste Treatment or Disposal Site (Location)
- Registered Waste Treatment or Disposal Site

### Hazardous Substances

- COMAH Site
- Explosive Site
- NIHHS Site
- Planning Hazardous Substance Consent
- Planning Hazardous Substance Enforcement

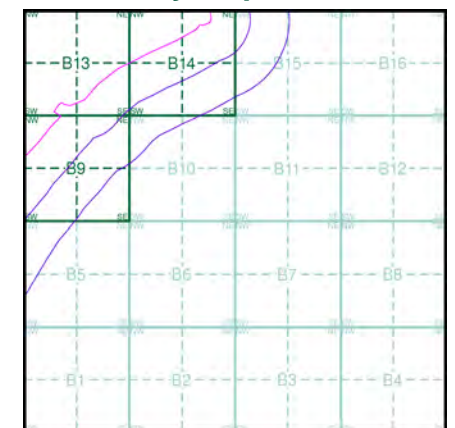
### Geological

- BGS Recorded Mineral Site

### Industrial Land Use

- Contemporary Trade Directory Entry
- Fuel Station Entry

### Site Sensitivity Map - Slice B



### Order Details

Order Number: 31544761\_1\_1  
Customer Ref: UA001881  
National Grid Reference: 457570, 224010  
Slice: B  
Site Area (Ha): 395.55  
Search Buffer (m): 500

### Site Details

Site at, Bicester, Oxfordshire



Tel: 0844 844 9952  
Fax: 0844 844 9951  
Web: www.envirocheck.co.uk