

Ordnance Survey Plan

Published 1967 - 1968

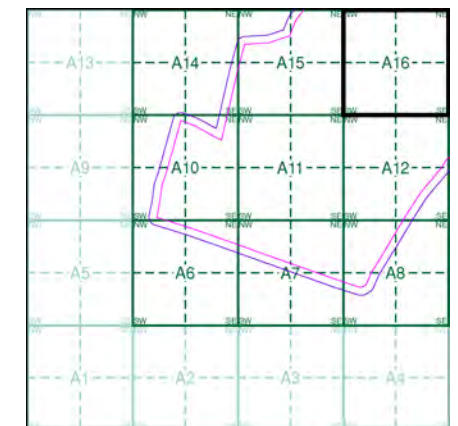
Source map scale - 1:2,500

The historical maps shown were reproduced from maps predominantly held at the scale adopted for England, Wales and Scotland in the 1840's. In 1854 the 1:2,500 scale was adopted for mapping urban areas and by 1896 it covered the whole of what were considered to be the cultivated parts of Great Britain. The published date given below is often some years later than the surveyed date. Before 1938, all OS maps were based on the Cassini Projection, with independent surveys of a single county or group of counties, giving rise to significant inaccuracies in outlying areas.

Map Name(s) and Date(s)

SP5624	1968	1:2,500
SP5623	1967	1:2,500

Historical Map - Segment A16



Order Details

Order Number: 31544761_1_1
 Customer Ref: UA001881
 National Grid Reference: 455870, 223500
 Slice: A
 Site Area (Ha): 395.55
 Search Buffer (m): 50

Site Details

Site at, Bicester, Oxfordshire



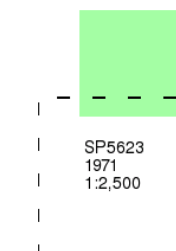
Ordnance Survey Plan

Published 1971

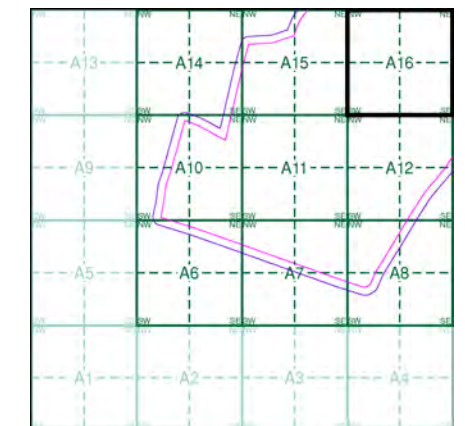
Source map scale - 1:2,500

The historical maps shown were reproduced from maps predominantly held at the scale adopted for England, Wales and Scotland in the 1840's. In 1854 the 1:2,500 scale was adopted for mapping urban areas and by 1896 it covered the whole of what were considered to be the cultivated parts of Great Britain. The published date given below is often some years later than the surveyed date. Before 1938, all OS maps were based on the Cassini Projection, with independent surveys of a single county or group of counties, giving rise to significant inaccuracies in outlying areas.

Map Name(s) and Date(s)



Historical Map - Segment A16



Order Details

Order Number: 31544761_1_1
Customer Ref: UA001881
National Grid Reference: 455870, 223500
Slice: A
Site Area (Ha): 395.55
Search Buffer (m): 50

Site Details

Site at, Bicester, Oxfordshire

Additional SIMs

Published 1980 - 1985

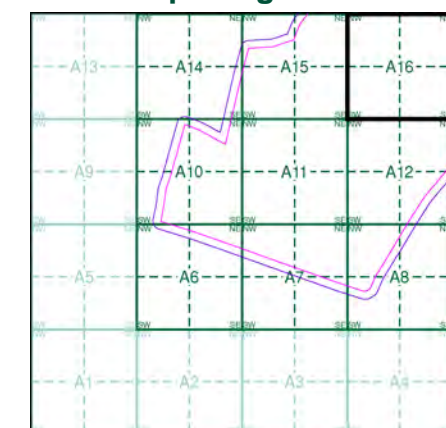
Source map scale - 1:2,500

The SIM cards (Ordnance Survey's 'Survey of Information on Microfilm') are further, minor editions of mapping which were produced and published in between the main editions as an area was updated. They date from 1947 to 1994, and contain detailed information on buildings, roads and land-use. These maps were produced at both 1:2,500 and 1:1,250 scales.

Map Name(s) and Date(s)

SP5624	1985	1:2,500
SP5623	1980	1:2,500

Historical Map - Segment A16

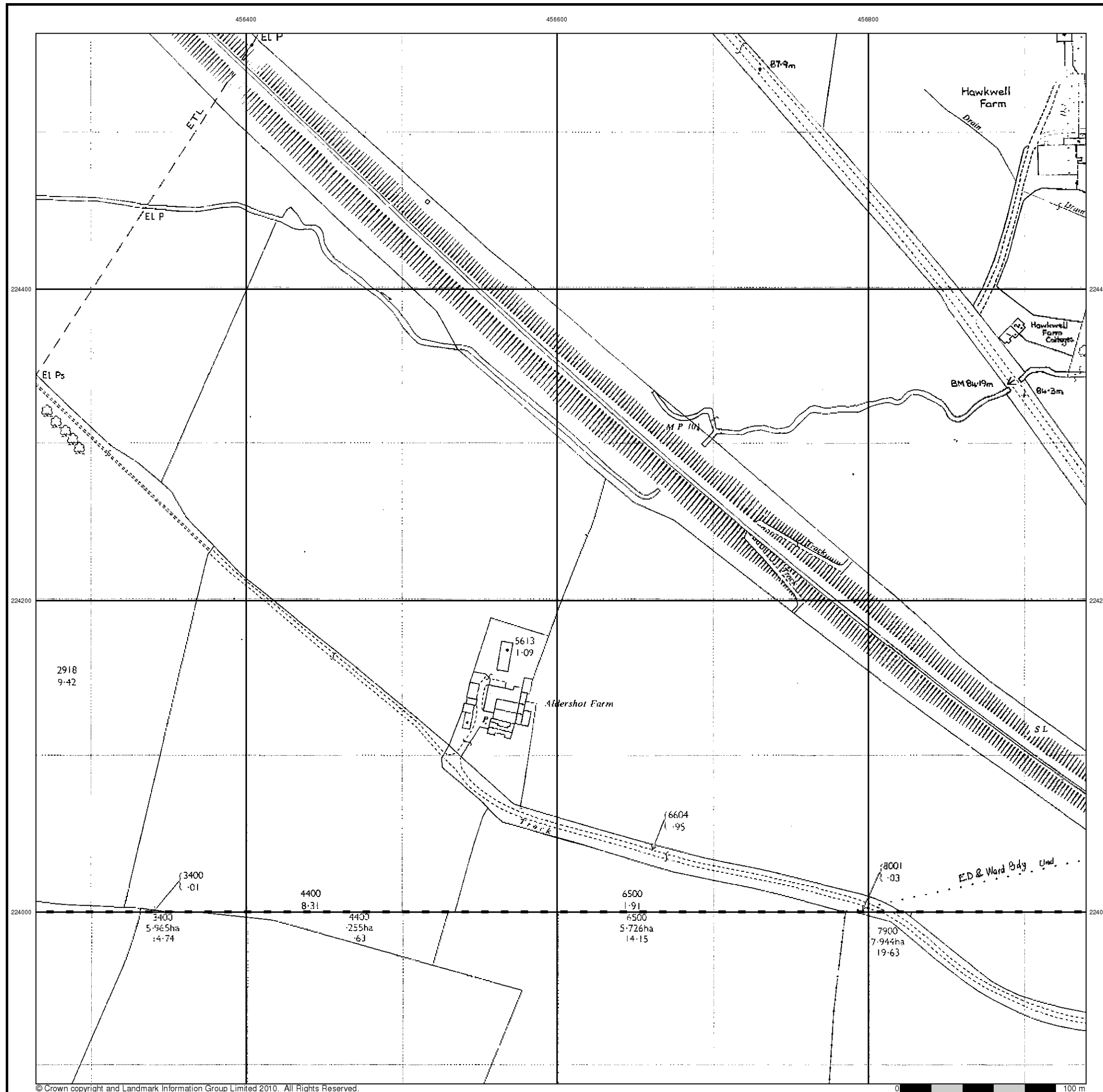



Order Details


Order Number: 31544761_1_1
 Customer Ref: UA001881
 National Grid Reference: 455870, 223500
 Slice: A
 Site Area (Ha): 395.55
 Search Buffer (m): 50

Site Details

Site at, Bicester, Oxfordshire








Additional SIMs

Published 1985

Source map scale - 1:2,500

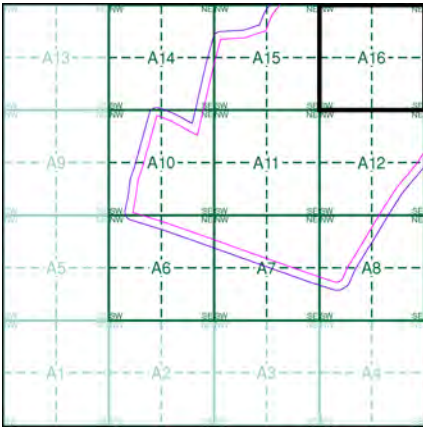
The SIM cards (Ordnance Survey's 'Survey of Information on Microfilm') are further, minor editions of mapping which were produced and published in between the main editions as an area was updated. They date from 1947 to 1994, and contain detailed information on buildings, roads and land-use. These maps were produced at both 1:2,500 and 1:1,250 scales.

Map Name(s) and Date(s)



SP5623
1985
1:2,500

Historical Map - Segment A16




Order Details

Order Number:	31544761_1_1
Customer Ref:	UA001881
National Grid Reference:	455870, 223500
Slice:	A
Site Area (Ha):	395.55
Search Buffer (m):	50


Site Details


Site at, Bicester, Oxfordshire



Tel: 0844 844 9952
Fax: 0844 844 9951
Web: www.envirocheck.co.uk

A Landmark Information Group Service v40.0 14-Jun-2010 Page 8 of 13






Additional SIMs

Published 1988

Source map scale - 1:2,500


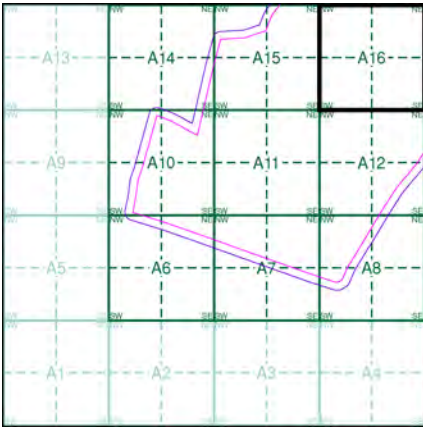
The SIM cards (Ordnance Survey's 'Survey of Information on Microfilm') are further, minor editions of mapping which were produced and published in between the main editions as an area was updated. They date from 1947 to 1994, and contain detailed information on buildings, roads and land-use. These maps were produced at both 1:2,500 and 1:1,250 scales.

Map Name(s) and Date(s)



SP5623
1988
1:2,500

Historical Map - Segment A16




Order Details

Order Number:	31544761_1_1
Customer Ref:	UA001881
National Grid Reference:	455870, 223500
Slice:	A
Site Area (Ha):	395.55
Search Buffer (m):	50

Site Details

Site at, Bicester, Oxfordshire



Tel: 0844 844 9952
Fax: 0844 844 9951
Web: www.envirocheck.co.uk

A Landmark Information Group Service v40.0 14-Jun-2010 Page 9 of 13

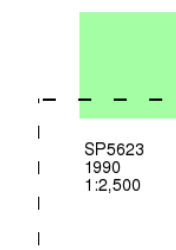
Additional SIMs

Published 1990

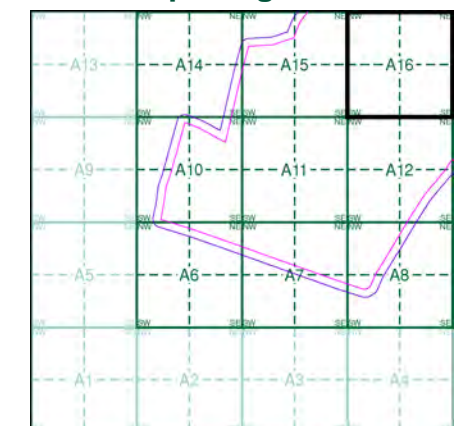
Source map scale - 1:2,500

The SIM cards (Ordnance Survey's 'Survey of Information on Microfilm') are further, minor editions of mapping which were produced and published in between the main editions as an area was updated. They date from 1947 to 1994, and contain detailed information on buildings, roads and land-use. These maps were produced at both 1:2,500 and 1:1,250 scales.

Map Name(s) and Date(s)



Historical Map - Segment A16




Order Details

Order Number: 31544761_1_1
Customer Ref: UA001881
National Grid Reference: 455870, 223500
Slice: A
Site Area (Ha): 395.55
Search Buffer (m): 50

Site Details

Site at, Bicester, Oxfordshire



Large-Scale National Grid Data

Published 1994

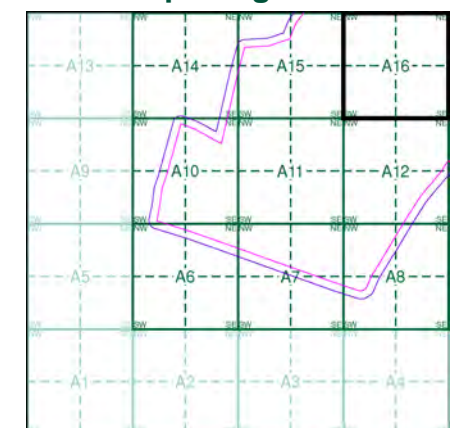
Source map scale - 1:2,500

'Large Scale National Grid Data' superseded SIM cards (Ordnance Survey's 'Survey of Information on Microfilm') in 1992, and continued to be produced until 1999. These maps were the fore-runners of digital mapping and so provide detailed information on houses and roads, but tend to show less topographic features such as vegetation. These maps were produced at both 1:2,500 and 1:1,250 scales.

Map Name(s) and Date(s)

SP5624
1994
1:2,500
SP5623
1994
1:2,500

Historical Map - Segment A16

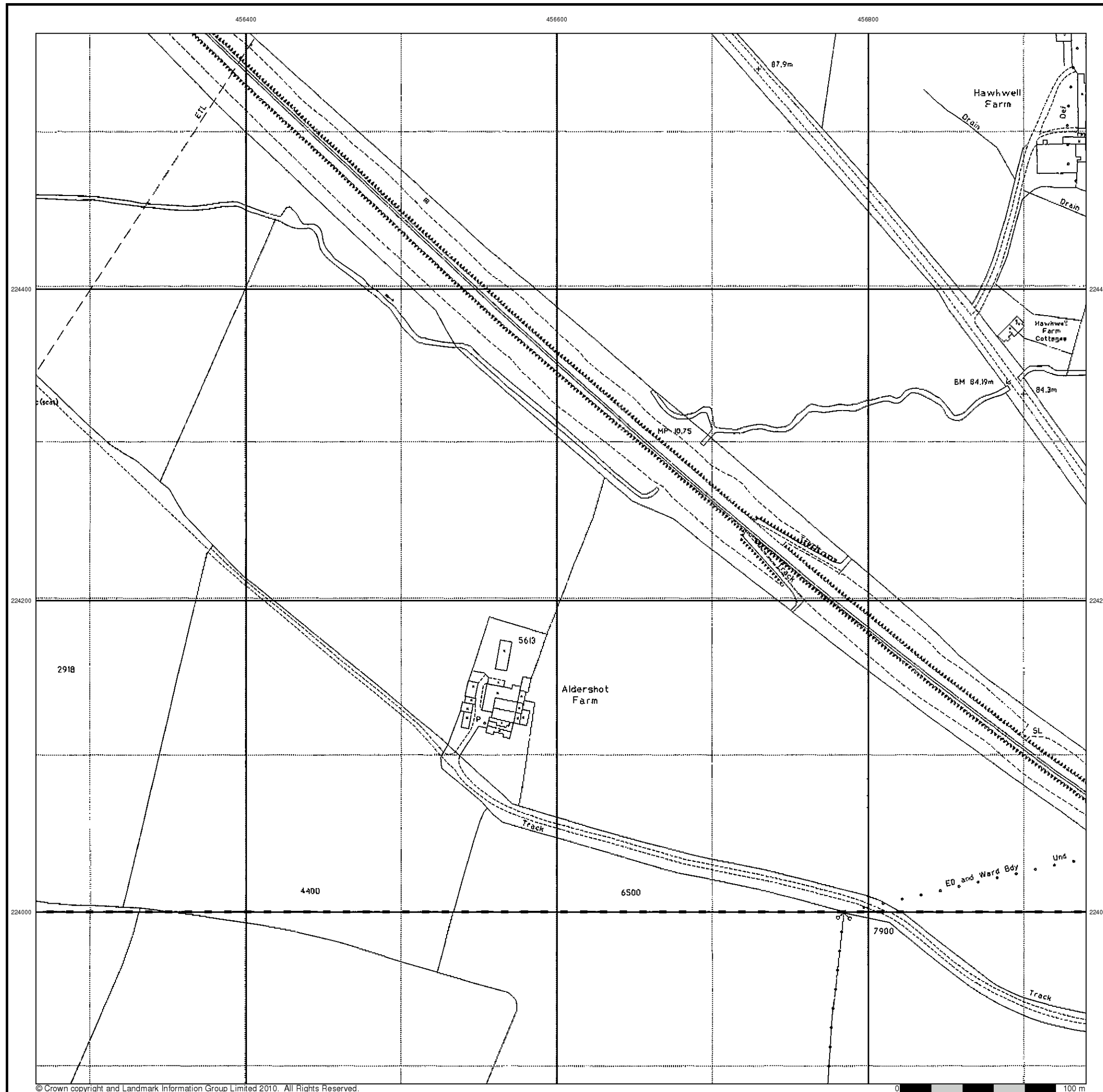


Order Details

Order Number: 31544761_1_1
 Customer Ref: UA001881
 National Grid Reference: 455870, 223500
 Slice: A
 Site Area (Ha): 395.55
 Search Buffer (m): 50

Site Details

Site at, Bicester, Oxfordshire



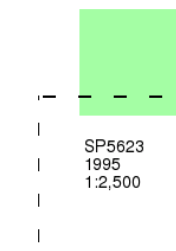
Large-Scale National Grid Data

Published 1995

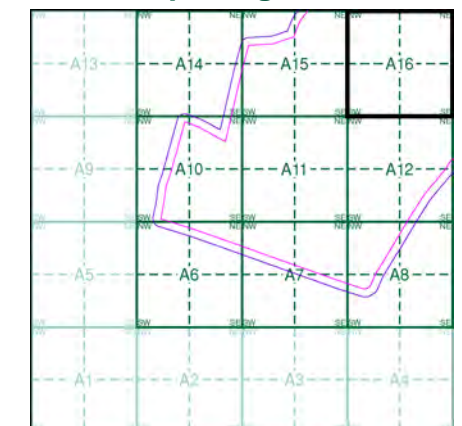
Source map scale - 1:2,500

'Large Scale National Grid Data' superseded SIM cards (Ordnance Survey's 'Survey of Information on Microfilm') in 1992, and continued to be produced until 1999. These maps were the fore-runners of digital mapping and so provide detailed information on houses and roads, but tend to show less topographic features such as vegetation. These maps were produced at both 1:2,500 and 1:1,250 scales.

Map Name(s) and Date(s)



Historical Map - Segment A16



Order Details

Order Number: 31544761_1_1
Customer Ref: UA001881
National Grid Reference: 455870, 223500
Slice: A
Site Area (Ha): 395.55
Search Buffer (m): 50

Site Details

Site at, Bicester, Oxfordshire

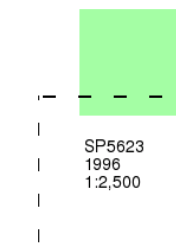
Large-Scale National Grid Data

Published 1996

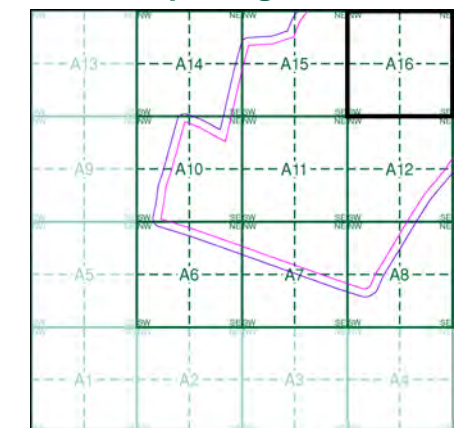
Source map scale - 1:2,500

'Large Scale National Grid Data' superseded SIM cards (Ordnance Survey's 'Survey of Information on Microfilm') in 1992, and continued to be produced until 1999. These maps were the fore-runners of digital mapping and so provide detailed information on houses and roads, but tend to show less topographic features such as vegetation. These maps were produced at both 1:2,500 and 1:1,250 scales.

Map Name(s) and Date(s)



Historical Map - Segment A16

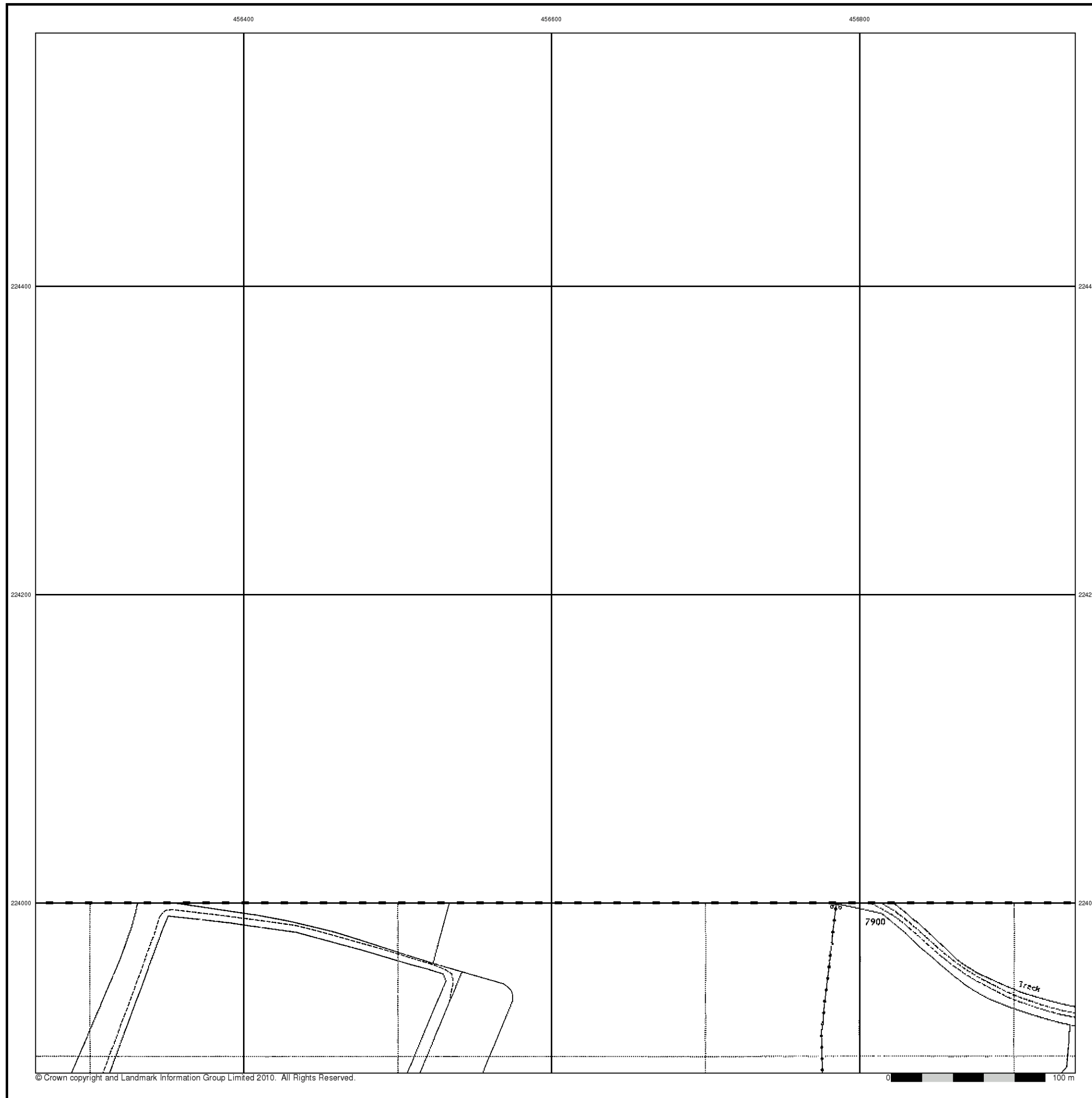


Order Details

Order Number: 31544761_1_1
Customer Ref: UA001881
National Grid Reference: 455870, 223500
Slice: A
Site Area (Ha): 395.55
Search Buffer (m): 50

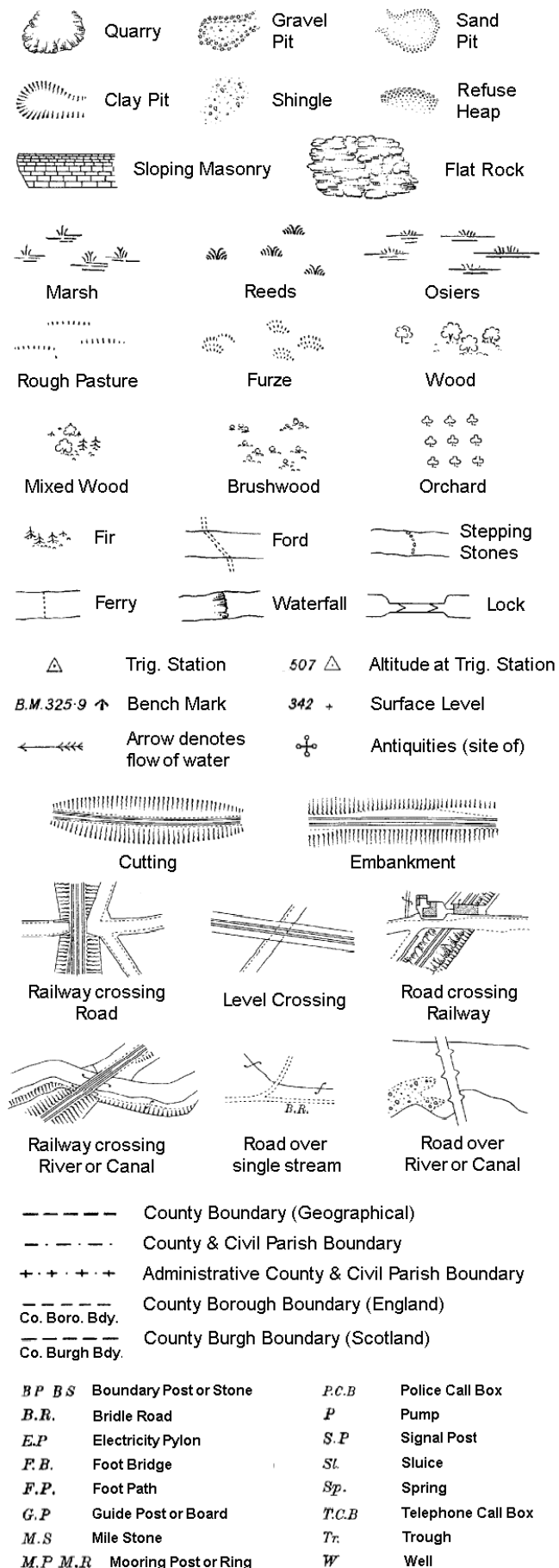
Site Details

Site at, Bicester, Oxfordshire

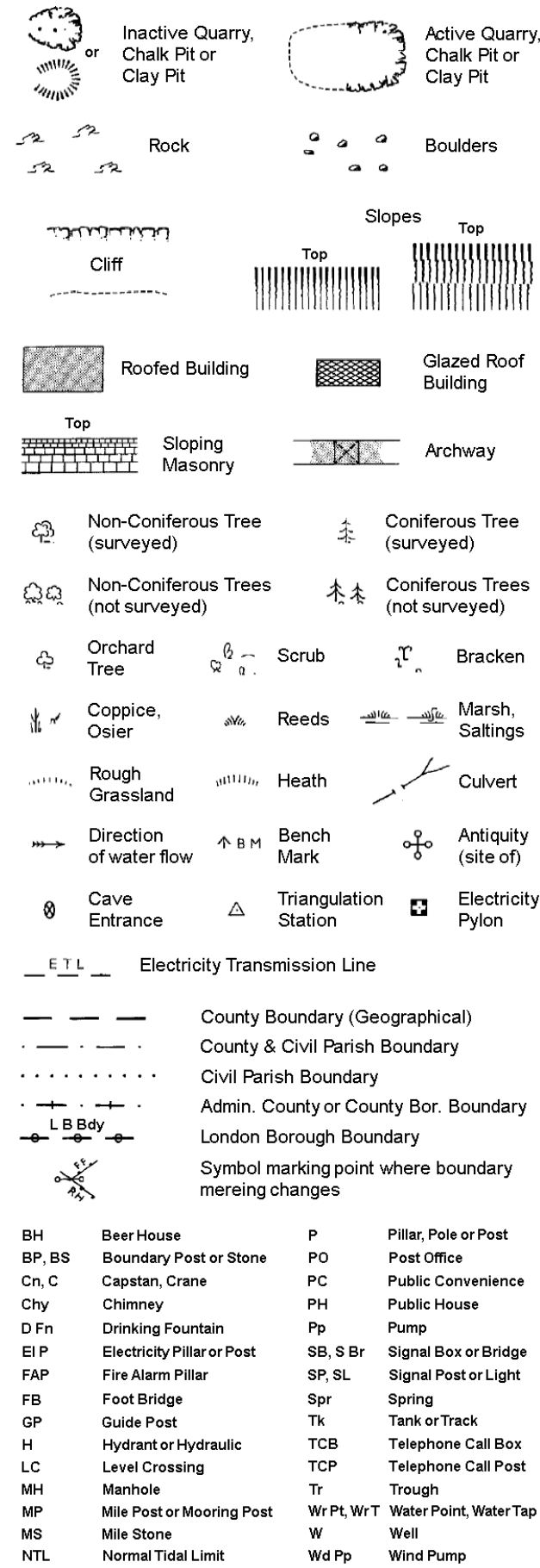


Historical Mapping Legends

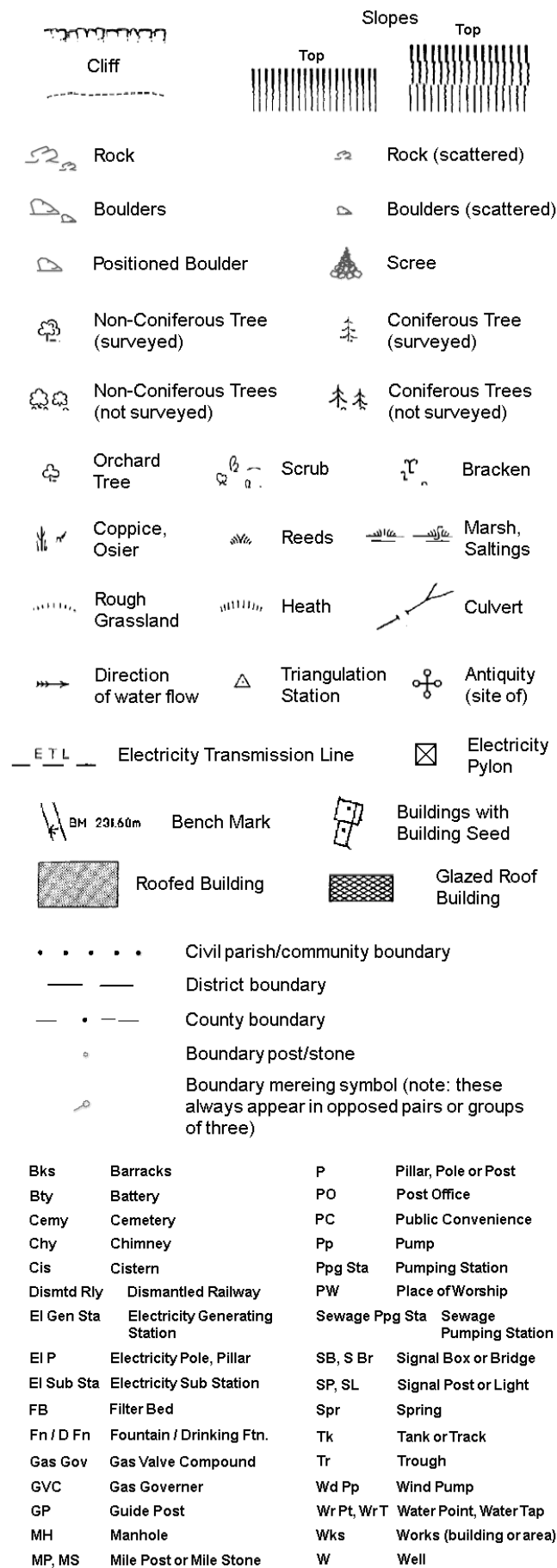
Ordnance Survey County Series and Ordnance Survey Plan 1:2,500



Ordnance Survey Plan, Additional SIMs and Supply of Unpublished Survey Information 1:2,500 and 1:1,250



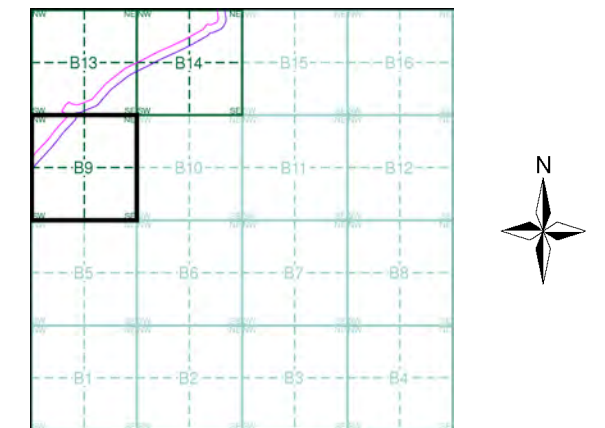
Large-Scale National Grid Data 1:2,500 and 1:1,250



Historical Mapping & Photography included:

Mapping Type	Scale	Date	Pg
Oxfordshire	1:2,500	1881	2
Oxfordshire	1:2,500	1899	3
Oxfordshire	1:2,500	1922	4
Ordnance Survey Plan	1:2,500	1967	5
Ordnance Survey Plan	1:2,500	1971	6
Supply of Unpublished Survey Information	1:2,500	1973	7
Ordnance Survey Plan	1:2,500	1977	8
Additional SIMs	1:2,500	1980 - 1981	9
Additional SIMs	1:2,500	1985 - 1986	10
Additional SIMs	1:2,500	1988	11
Additional SIMs	1:2,500	1990	12
Large-Scale National Grid Data	1:2,500	1994	13
Large-Scale National Grid Data	1:2,500	1995	14
Large-Scale National Grid Data	1:2,500	1996 - 1997	15

Historical Map - Segment B9



Order Details

Order Number: 31544761_1_1
Customer Ref: UA001881
National Grid Reference: 457570, 224010
Slice: B
Site Area (Ha): 395.55
Search Buffer (m): 50

Site Details

Site at, Bicester, Oxfordshire



Tel: 0844 844 9952
Fax: 0844 844 9951
Web: www.envirocheck.co.uk

Oxfordshire

Published 1881

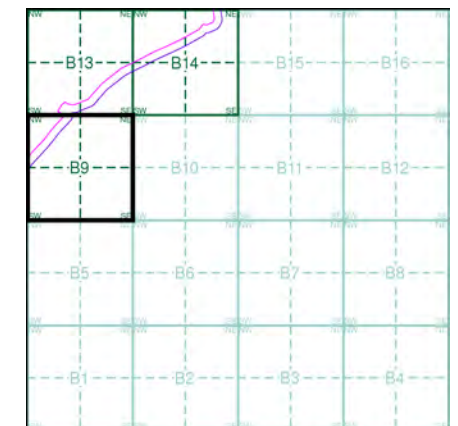
Source map scale - 1:2,500

The historical maps shown were reproduced from maps predominantly held at the scale adopted for England, Wales and Scotland in the 1840's. In 1854 the 1:2,500 scale was adopted for mapping urban areas and by 1896 it covered the whole of what were considered to be the cultivated parts of Great Britain. The published date given below is often some years later than the surveyed date. Before 1938, all OS maps were based on the Cassini Projection, with independent surveys of a single county or group of counties, giving rise to significant inaccuracies in outlying areas.

Map Name(s) and Date(s)

023_01	1881	12,500
023_05	1881	12,500

Historical Map - Segment B9

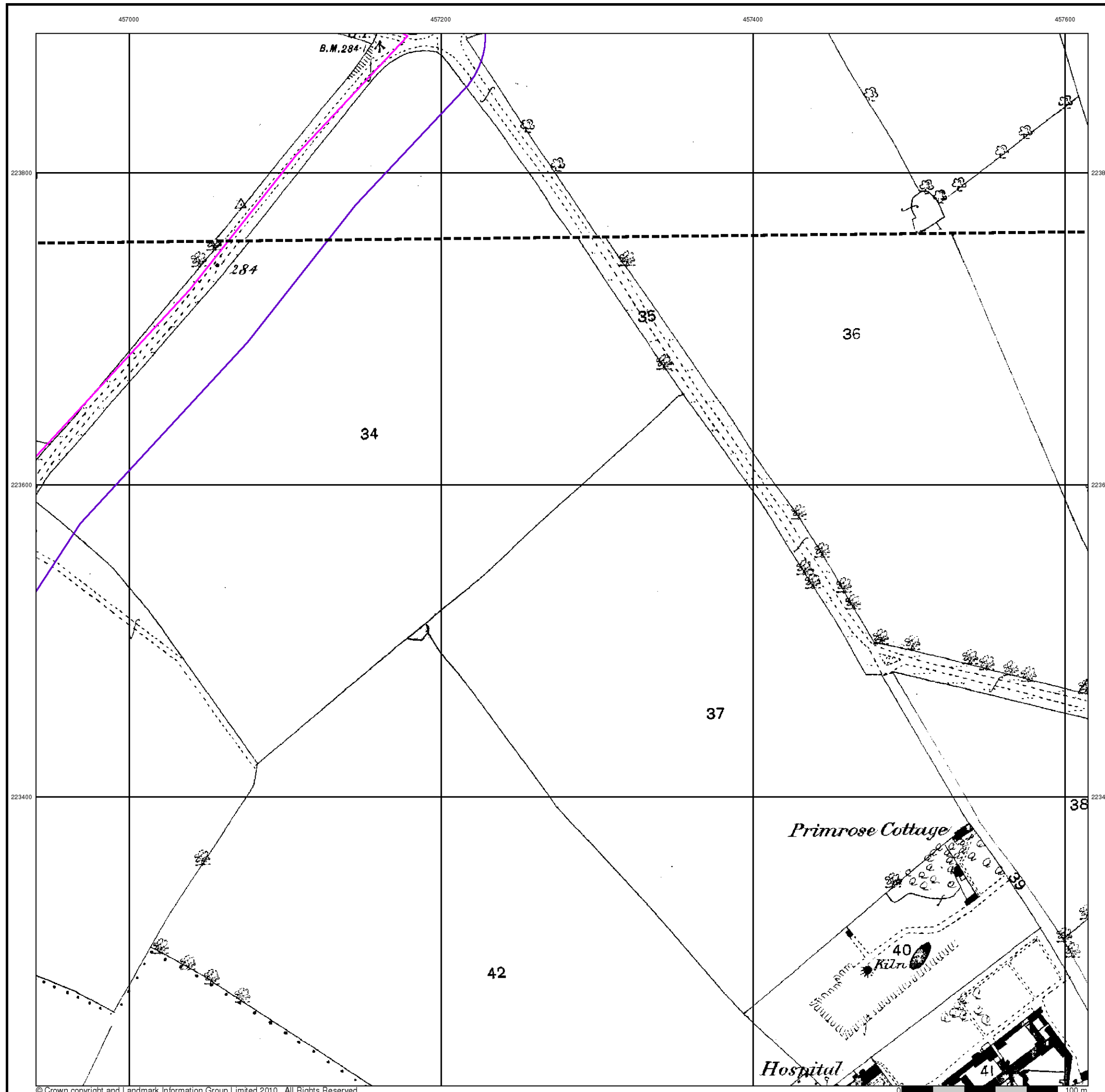


Order Details

Order Number: 31544761_1_1
 Customer Ref: UA001881
 National Grid Reference: 457570, 224010
 Slice: B
 Site Area (Ha): 395.55
 Search Buffer (m): 50

Site Details

Site at, Bicester, Oxfordshire



Oxfordshire

Published 1899

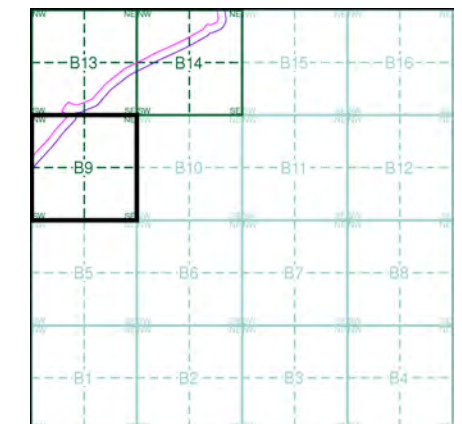
Source map scale - 1:2,500

The historical maps shown were reproduced from maps predominantly held at the scale adopted for England, Wales and Scotland in the 1840's. In 1854 the 1:2,500 scale was adopted for mapping urban areas and by 1896 it covered the whole of what were considered to be the cultivated parts of Great Britain. The published date given below is often some years later than the surveyed date. Before 1938, all OS maps were based on the Cassini Projection, with independent surveys of a single county or group of counties, giving rise to significant inaccuracies in outlying areas.

Map Name(s) and Date(s)

023_01	1899	1:2,500
023_05	1899	1:2,500

Historical Map - Segment B9

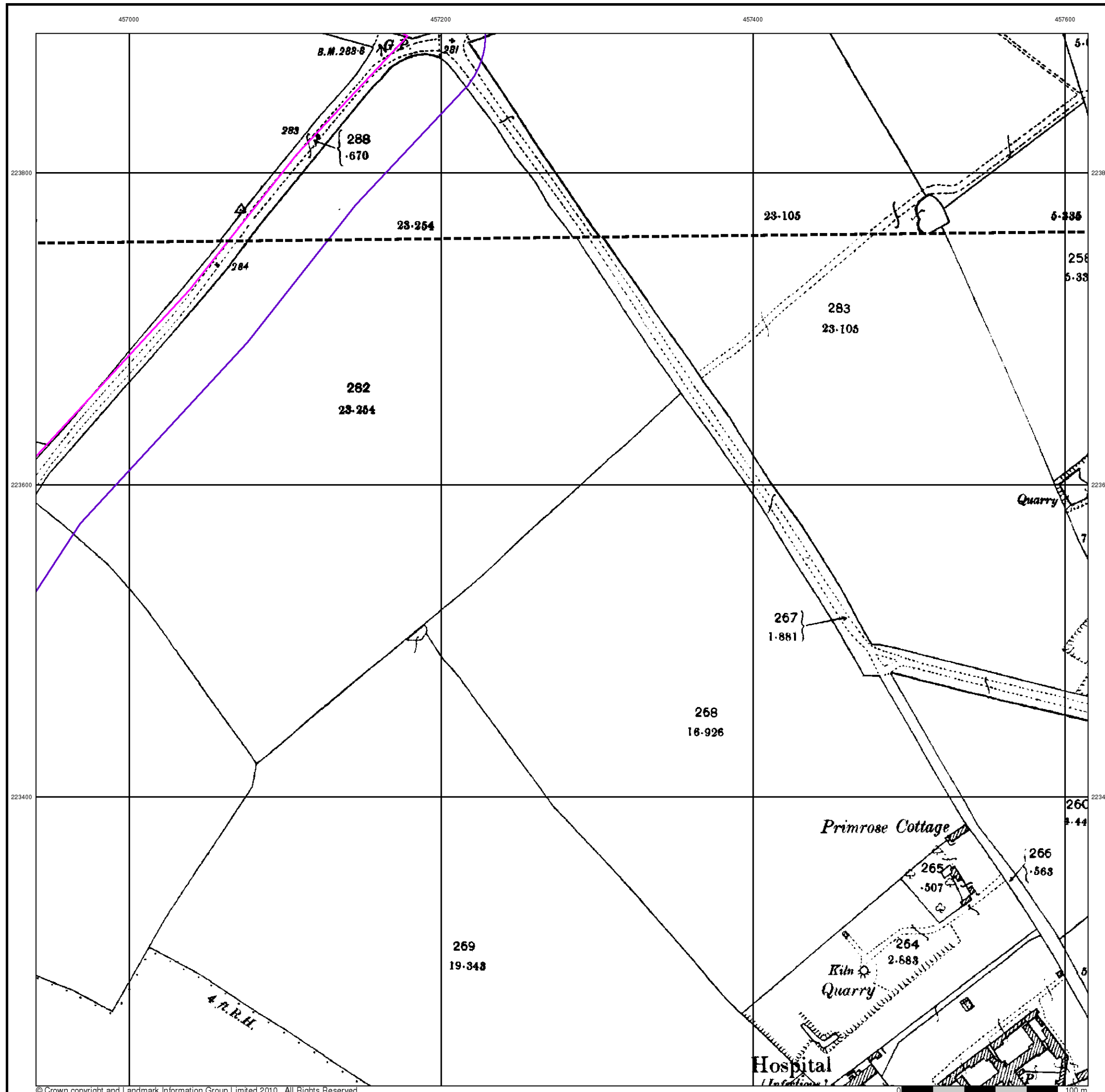


Order Details

Order Number: 31544761_1_1
 Customer Ref: UA001881
 National Grid Reference: 457570, 224010
 Slice: B
 Site Area (Ha): 395.55
 Search Buffer (m): 50

Site Details

Site at, Bicester, Oxfordshire



Oxfordshire

Published 1922

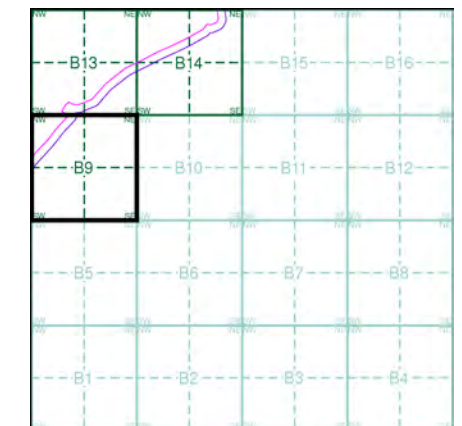
Source map scale - 1:2,500

The historical maps shown were reproduced from maps predominantly held at the scale adopted for England, Wales and Scotland in the 1840's. In 1854 the 1:2,500 scale was adopted for mapping urban areas and by 1896 it covered the whole of what were considered to be the cultivated parts of Great Britain. The published date given below is often some years later than the surveyed date. Before 1938, all OS maps were based on the Cassini Projection, with independent surveys of a single county or group of counties, giving rise to significant inaccuracies in outlying areas.

Map Name(s) and Date(s)

023_01	1922	1:2,500
023_05	1922	1:2,500

Historical Map - Segment B9

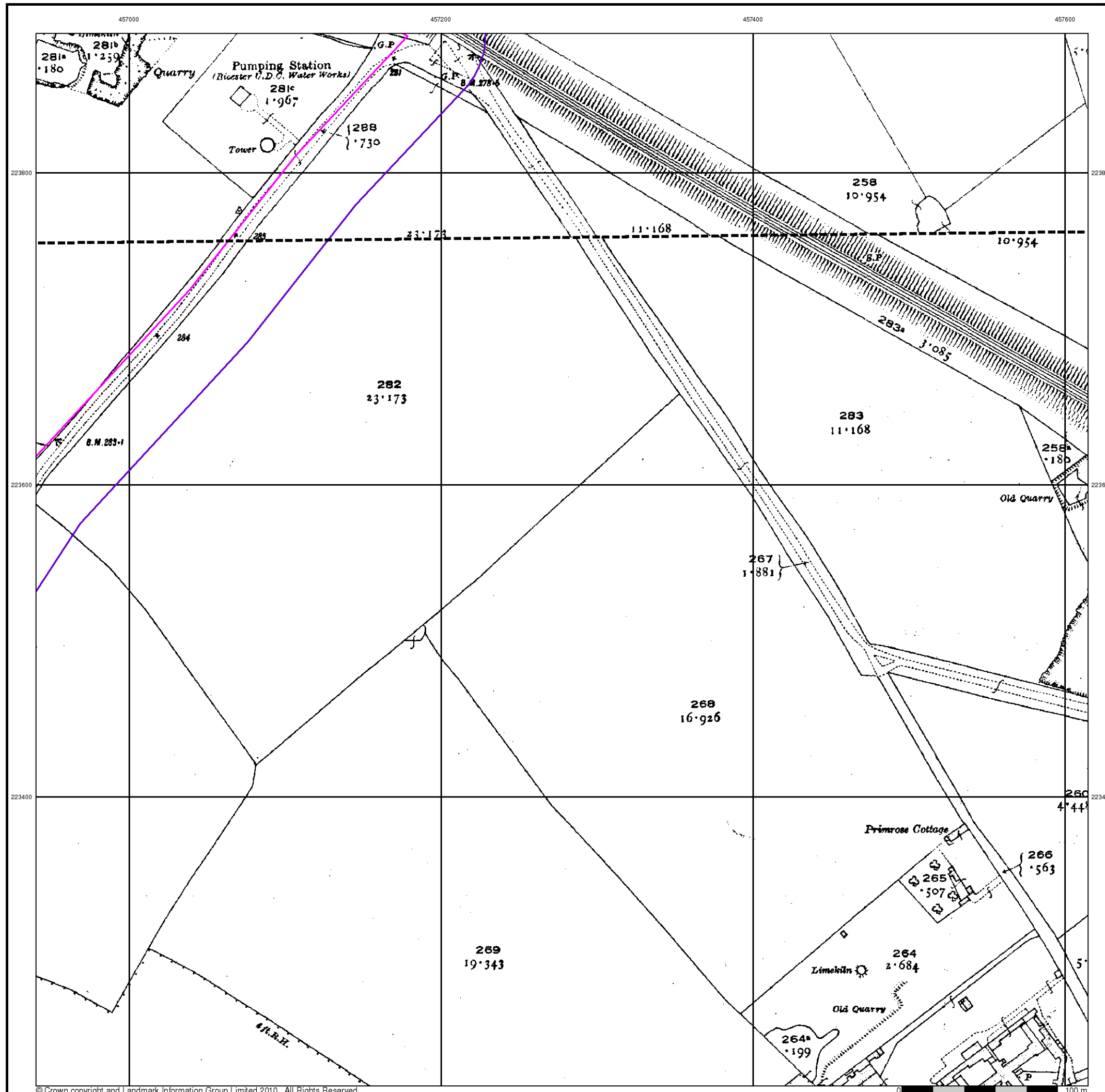


Order Details

Order Number: 31544761_1_1
 Customer Ref: UA001881
 National Grid Reference: 457570, 224010
 Slice: B
 Site Area (Ha): 395.55
 Search Buffer (m): 50

Site Details

Site at, Bicester, Oxfordshire



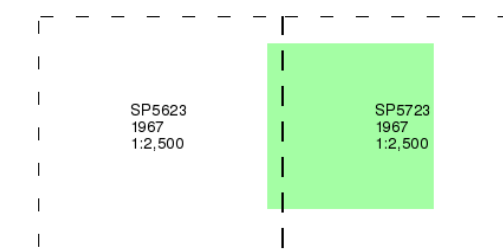
Ordnance Survey Plan

Published 1967

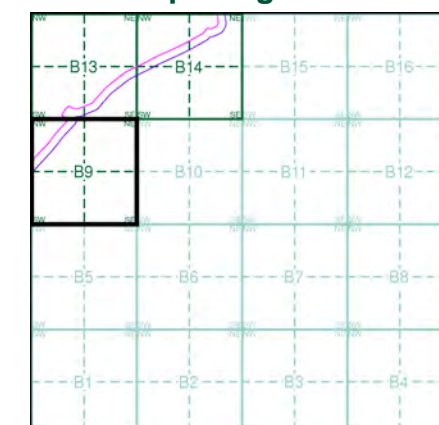
Source map scale - 1:2,500

The historical maps shown were reproduced from maps predominantly held at the scale adopted for England, Wales and Scotland in the 1840's. In 1854 the 1:2,500 scale was adopted for mapping urban areas and by 1896 it covered the whole of what were considered to be the cultivated parts of Great Britain. The published date given below is often some years later than the surveyed date. Before 1938, all OS maps were based on the Cassini Projection, with independent surveys of a single county or group of counties, giving rise to significant inaccuracies in outlying areas.

Map Name(s) and Date(s)



Historical Map - Segment B9

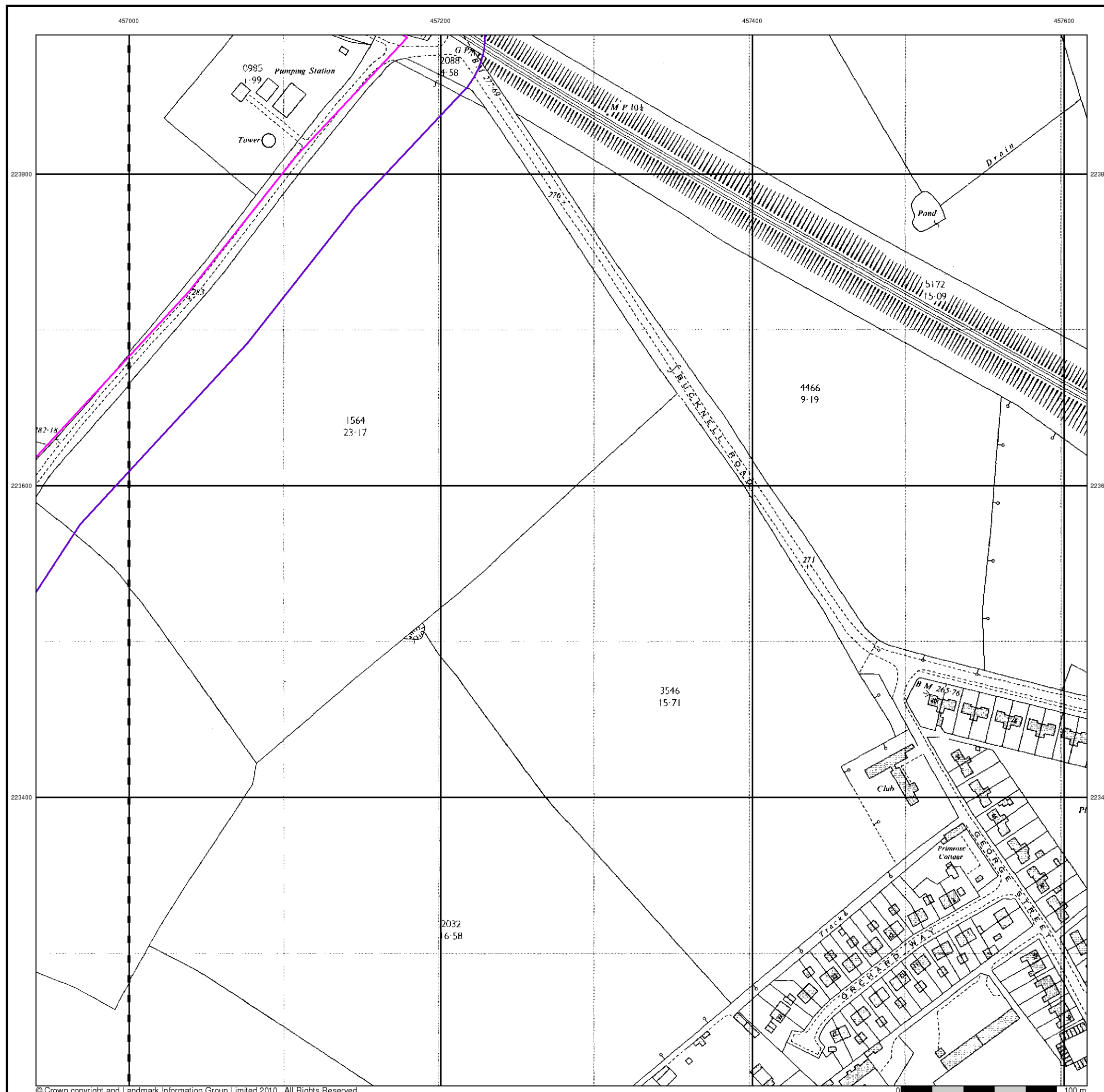


Order Details

Order Number: 31544761_1_1
 Customer Ref: UA001881
 National Grid Reference: 457570, 224010
 Slice: B
 Site Area (Ha): 395.55
 Search Buffer (m): 50

Site Details

Site at, Bicester, Oxfordshire



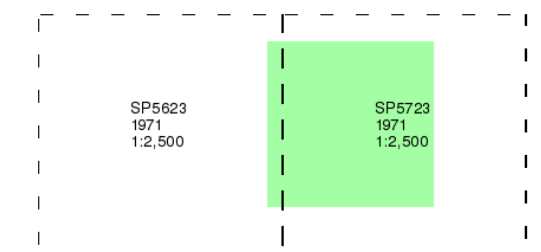
Ordnance Survey Plan

Published 1971

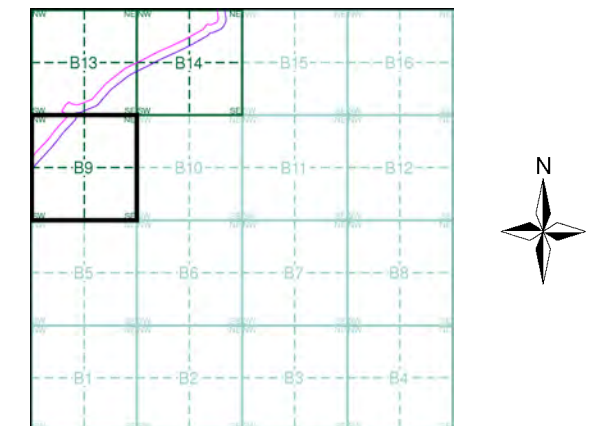
Source map scale - 1:2,500

The historical maps shown were reproduced from maps predominantly held at the scale adopted for England, Wales and Scotland in the 1840's. In 1854 the 1:2,500 scale was adopted for mapping urban areas and by 1896 it covered the whole of what were considered to be the cultivated parts of Great Britain. The published date given below is often some years later than the surveyed date. Before 1938, all OS maps were based on the Cassini Projection, with independent surveys of a single county or group of counties, giving rise to significant inaccuracies in outlying areas.

Map Name(s) and Date(s)



Historical Map - Segment B9



Order Details

Order Number: 31544761_1_1
 Customer Ref: UA001881
 National Grid Reference: 457570, 224010
 Slice: B
 Site Area (Ha): 395.55
 Search Buffer (m): 50

Site Details

Site at, Bicester, Oxfordshire



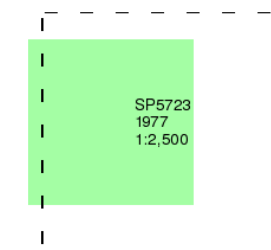
Ordnance Survey Plan

Published 1977

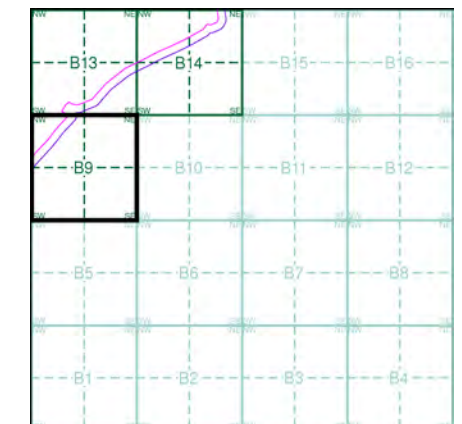
Source map scale - 1:2,500

The historical maps shown were reproduced from maps predominantly held at the scale adopted for England, Wales and Scotland in the 1840's. In 1854 the 1:2,500 scale was adopted for mapping urban areas and by 1896 it covered the whole of what were considered to be the cultivated parts of Great Britain. The published date given below is often some years later than the surveyed date. Before 1938, all OS maps were based on the Cassini Projection, with independent surveys of a single county or group of counties, giving rise to significant inaccuracies in outlying areas.

Map Name(s) and Date(s)



Historical Map - Segment B9



Order Details

Order Number: 31544761_1_1
Customer Ref: UA001881
National Grid Reference: 457570, 224010
Slice: B
Site Area (Ha): 395.55
Search Buffer (m): 50

Site Details

Site at, Bicester, Oxfordshire



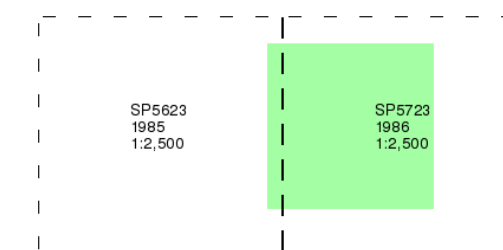
Additional SIMs

Published 1985 - 1986

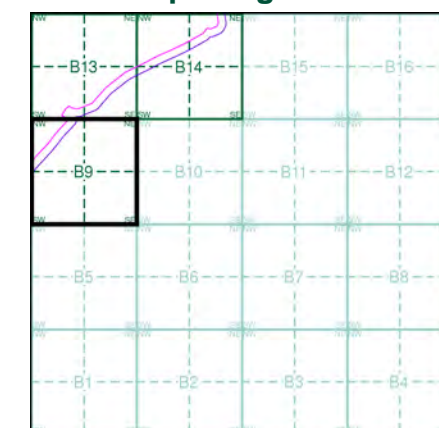
Source map scale - 1:2,500

The SIM cards (Ordnance Survey's 'Survey of Information on Microfilm') are further, minor editions of mapping which were produced and published in between the main editions as an area was updated. They date from 1947 to 1994, and contain detailed information on buildings, roads and land-use. These maps were produced at both 1:2,500 and 1:1,250 scales.

Map Name(s) and Date(s)



Historical Map - Segment B9



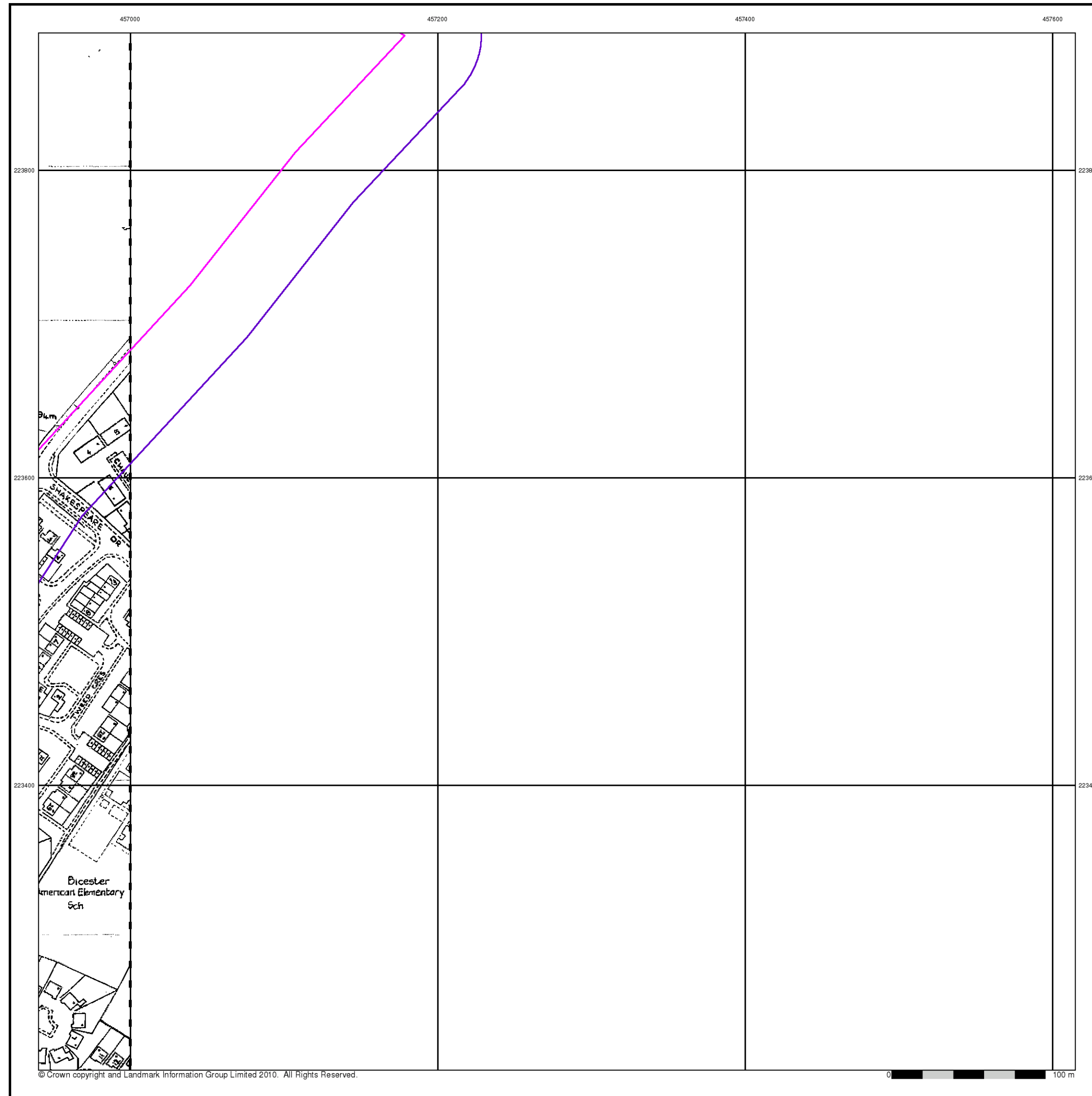
Order Details

Order Number: 31544761_1_1
 Customer Ref: UA001881
 National Grid Reference: 457570, 224010
 Slice: B
 Site Area (Ha): 395.55
 Search Buffer (m): 50

Site Details

Site at, Bicester, Oxfordshire





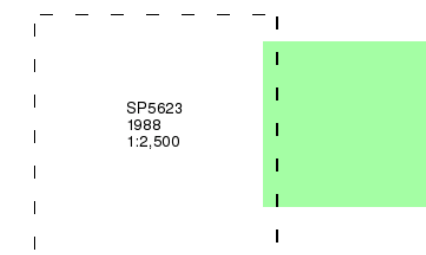
Additional SIMs

Published 1988

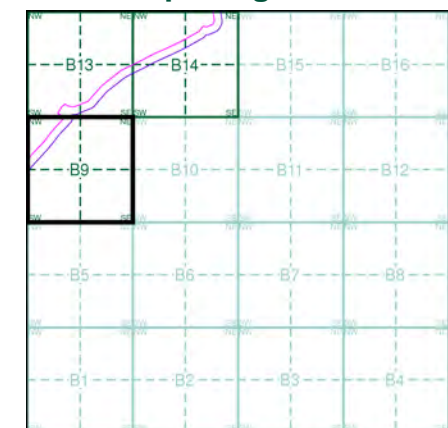
Source map scale - 1:2,500

The SIM cards (Ordnance Survey's 'Survey of Information on Microfilm') are further, minor editions of mapping which were produced and published in between the main editions as an area was updated. They date from 1947 to 1994, and contain detailed information on buildings, roads and land-use. These maps were produced at both 1:2,500 and 1:1,250 scales.

Map Name(s) and Date(s)



Historical Map - Segment B9



Order Details


Order Number: 31544761_1_1
Customer Ref: UA001881
National Grid Reference: 457570, 224010
Slice: B
Site Area (Ha): 395.55
Search Buffer (m): 50

Site Details

Site at, Bicester, Oxfordshire



Tel: 0844 844 9952
Fax: 0844 844 9951
Web: www.envirocheck.co.uk



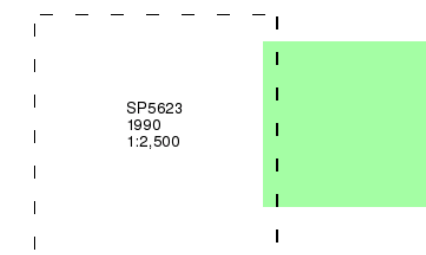
Additional SIMs

Published 1990

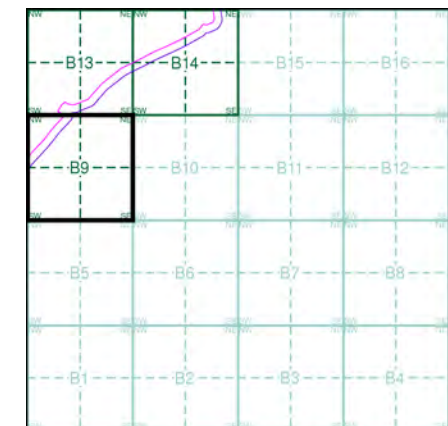
Source map scale - 1:2,500

The SIM cards (Ordnance Survey's 'Survey of Information on Microfilm') are further, minor editions of mapping which were produced and published in between the main editions as an area was updated. They date from 1947 to 1994, and contain detailed information on buildings, roads and land-use. These maps were produced at both 1:2,500 and 1:1,250 scales.

Map Name(s) and Date(s)



Historical Map - Segment B9



Order Details

Order Number: 31544761_1_1
Customer Ref: UA001881
National Grid Reference: 457570, 224010
Slice: B
Site Area (Ha): 395.55
Search Buffer (m): 50

Site Details

Site at, Bicester, Oxfordshire



Tel: 0844 844 9952
Fax: 0844 844 9951
Web: www.envirocheck.co.uk

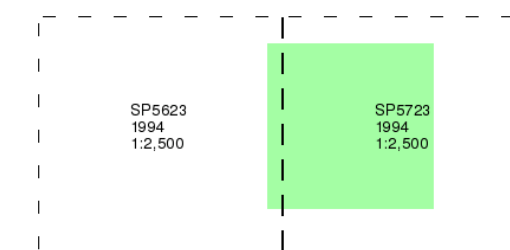
Large-Scale National Grid Data

Published 1994

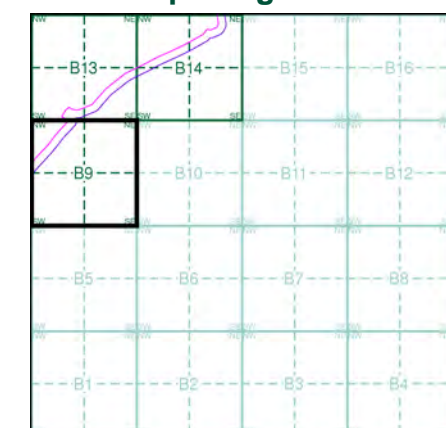
Source map scale - 1:2,500

'Large Scale National Grid Data' superseded SIM cards (Ordnance Survey's 'Survey of Information on Microfilm') in 1992, and continued to be produced until 1999. These maps were the fore-runners of digital mapping and so provide detailed information on houses and roads, but tend to show less topographic features such as vegetation. These maps were produced at both 1:2,500 and 1:1,250 scales.

Map Name(s) and Date(s)



Historical Map - Segment B9



Order Details

Order Number: 31544761_1_1
 Customer Ref: UA001881
 National Grid Reference: 457570, 224010
 Slice: B
 Site Area (Ha): 395.55
 Search Buffer (m): 50

Site Details

Site at, Bicester, Oxfordshire



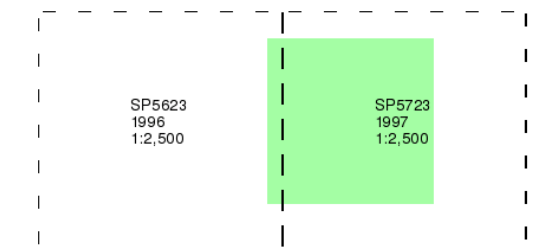
Large-Scale National Grid Data

Published 1996 - 1997

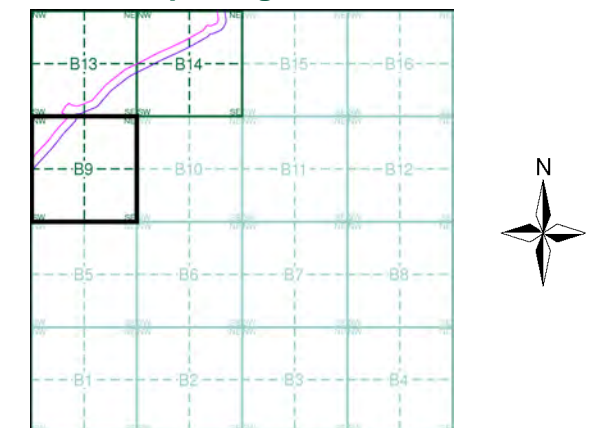
Source map scale - 1:2,500

'Large Scale National Grid Data' superseded SIM cards (Ordnance Survey's 'Survey of Information on Microfilm') in 1992, and continued to be produced until 1999. These maps were the fore-runners of digital mapping and so provide detailed information on houses and roads, but tend to show less topographic features such as vegetation. These maps were produced at both 1:2,500 and 1:1,250 scales.

Map Name(s) and Date(s)



Historical Map - Segment B9



Order Details

Order Number: 31544761_1_1
 Customer Ref: UA001881
 National Grid Reference: 457570, 224010
 Slice: B
 Site Area (Ha): 395.55
 Search Buffer (m): 50

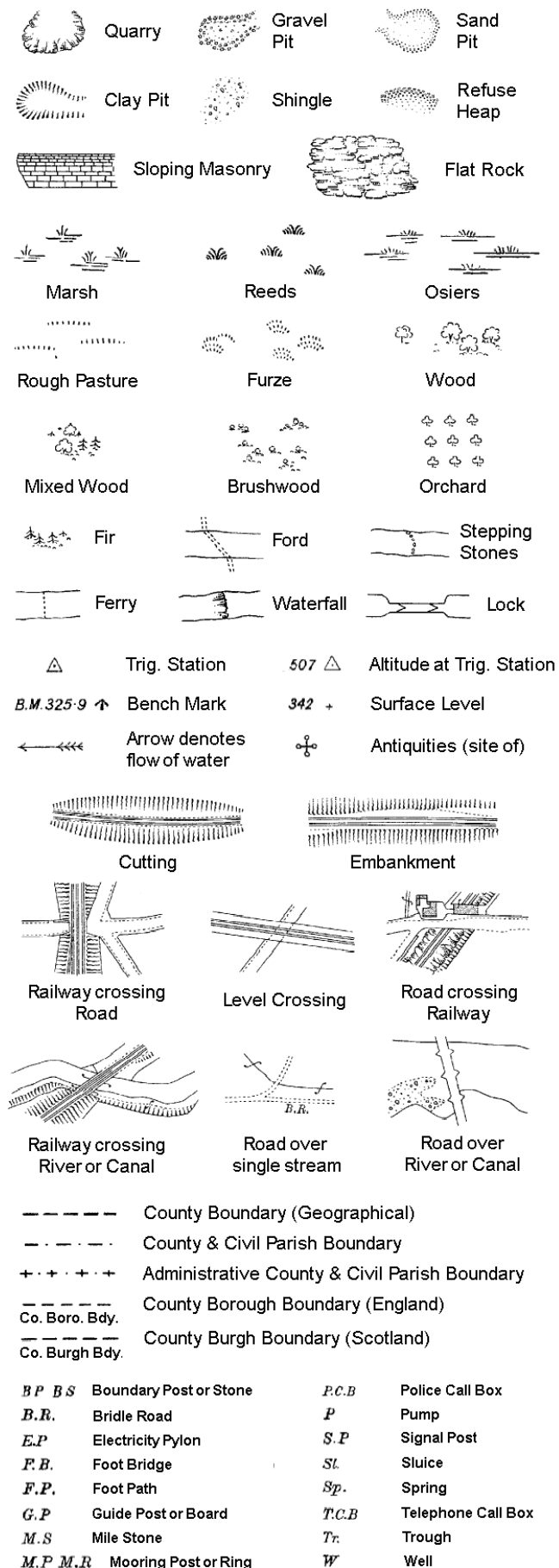
Site Details

Site at, Bicester, Oxfordshire

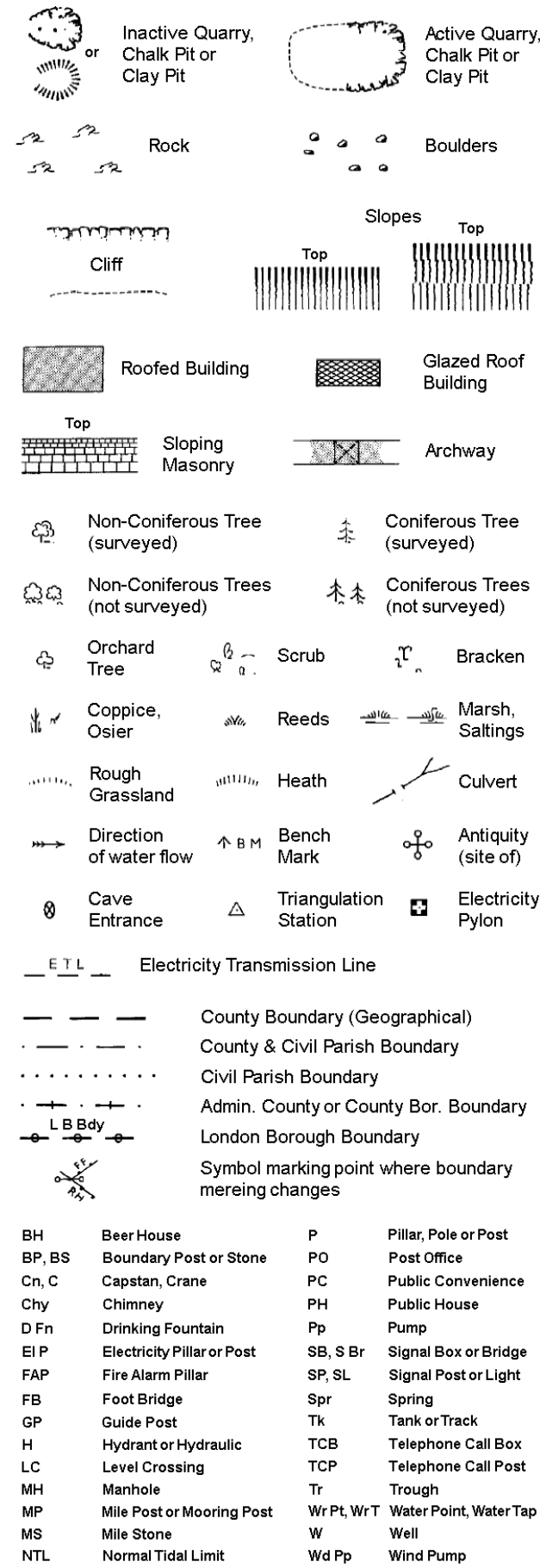


Historical Mapping Legends

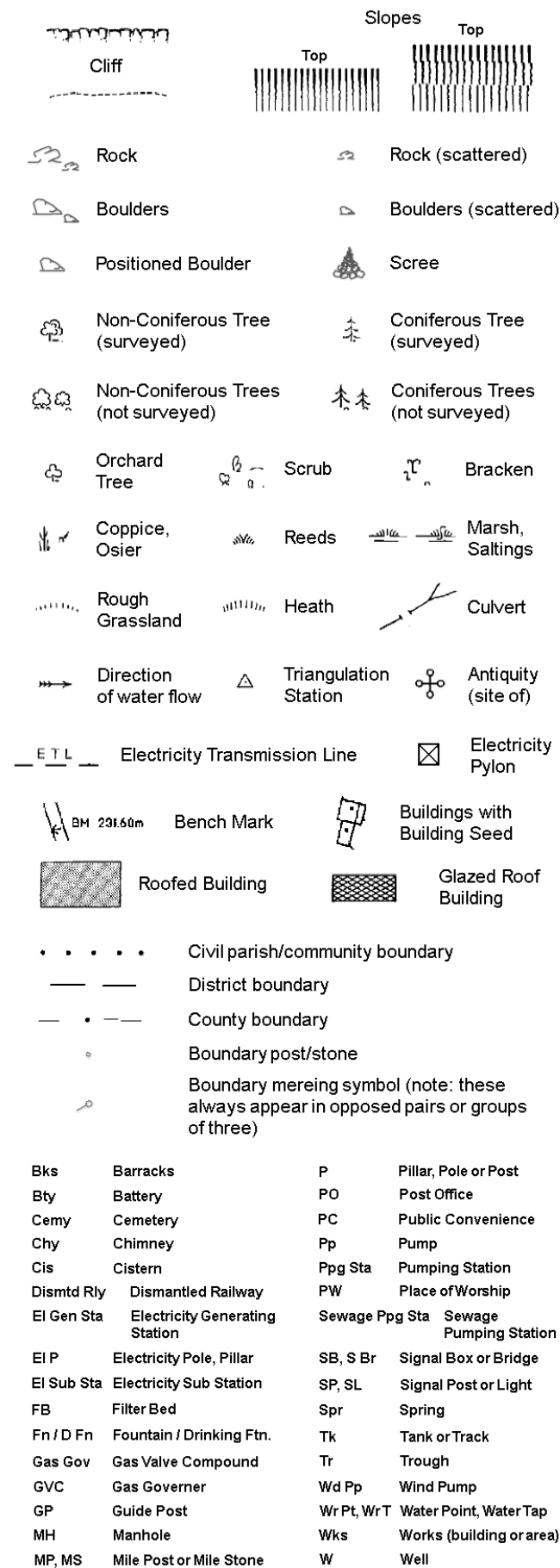
Ordnance Survey County Series and Ordnance Survey Plan 1:2,500



Ordnance Survey Plan, Additional SIMs and Supply of Unpublished Survey Information 1:2,500 and 1:1,250



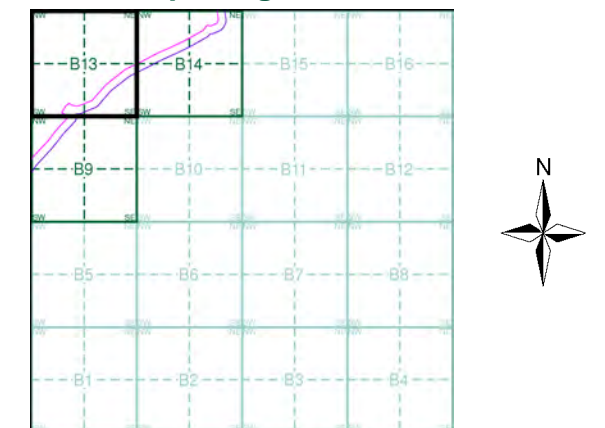
Large-Scale National Grid Data 1:2,500 and 1:1,250



Historical Mapping & Photography included:

Mapping Type	Scale	Date	Pg
Oxfordshire	1:2,500	1881	2
Oxfordshire	1:2,500	1899	3
Oxfordshire	1:2,500	1922	4
Ordnance Survey Plan	1:2,500	1967 - 1968	5
Ordnance Survey Plan	1:2,500	1971	6
Supply of Unpublished Survey Information	1:2,500	1973	7
Ordnance Survey Plan	1:2,500	1977	8
Additional SIMs	1:2,500	1980 - 1985	9
Additional SIMs	1:2,500	1985 - 1986	10
Additional SIMs	1:2,500	1988	11
Additional SIMs	1:2,500	1990	12
Large-Scale National Grid Data	1:2,500	1994	13
Large-Scale National Grid Data	1:2,500	1995	14
Large-Scale National Grid Data	1:2,500	1996 - 1997	15

Historical Map - Segment B13



Order Details

Order Number: 31544761_1_1
 Customer Ref: UA001881
 National Grid Reference: 457570, 224010
 Slice: B
 Site Area (Ha): 395.55
 Search Buffer (m): 50

Site Details

Site at, Bicester, Oxfordshire



Tel: 0844 844 9952
 Fax: 0844 844 9951
 Web: www.envirocheck.co.uk

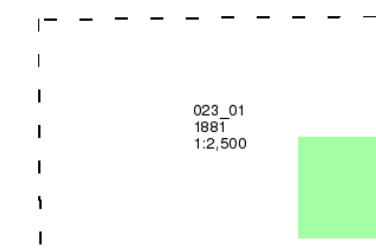
Oxfordshire

Published 1881

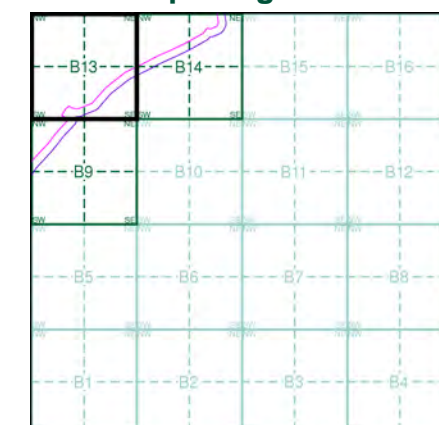
Source map scale - 1:2,500

The historical maps shown were reproduced from maps predominantly held at the scale adopted for England, Wales and Scotland in the 1840's. In 1854 the 1:2,500 scale was adopted for mapping urban areas and by 1896 it covered the whole of what were considered to be the cultivated parts of Great Britain. The published date given below is often some years later than the surveyed date. Before 1938, all OS maps were based on the Cassini Projection, with independent surveys of a single county or group of counties, giving rise to significant inaccuracies in outlying areas.

Map Name(s) and Date(s)



Historical Map - Segment B13

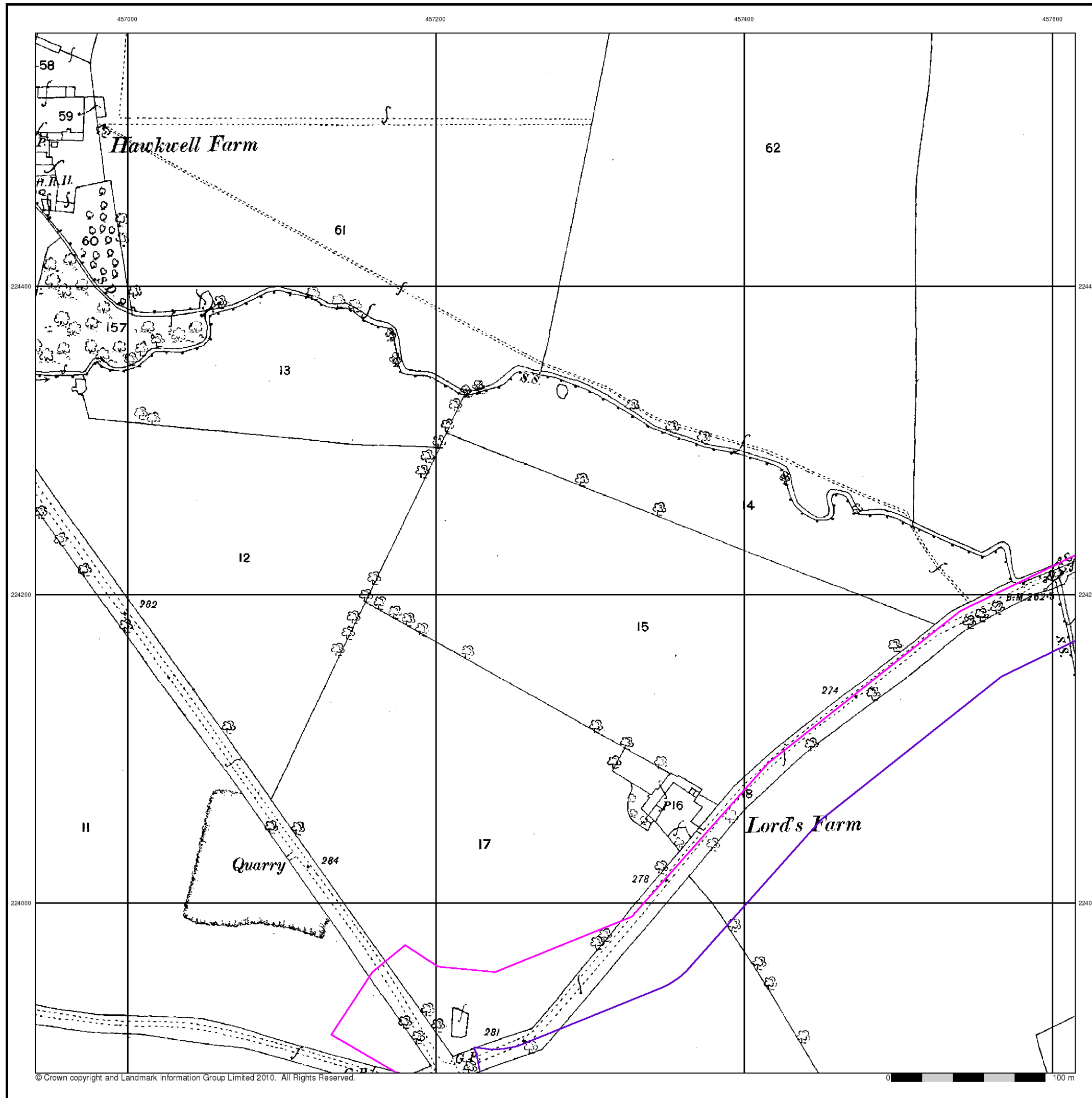


Order Details

Order Number: 31544761_1_1
Customer Ref: UA001881
National Grid Reference: 457570, 224010
Slice: B
Site Area (Ha): 395.55
Search Buffer (m): 50

Site Details

Site at, Bicester, Oxfordshire



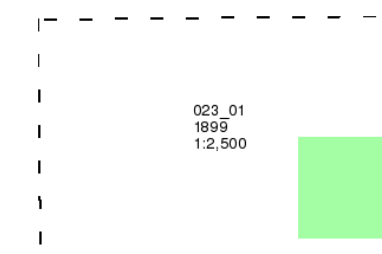
Oxfordshire

Published 1899

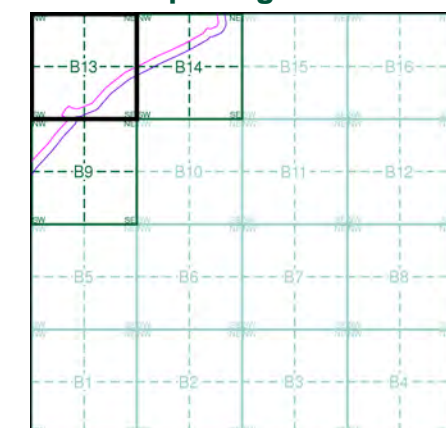
Source map scale - 1:2,500

The historical maps shown were reproduced from maps predominantly held at the scale adopted for England, Wales and Scotland in the 1840's. In 1854 the 1:2,500 scale was adopted for mapping urban areas and by 1896 it covered the whole of what were considered to be the cultivated parts of Great Britain. The published date given below is often some years later than the surveyed date. Before 1938, all OS maps were based on the Cassini Projection, with independent surveys of a single county or group of counties, giving rise to significant inaccuracies in outlying areas.

Map Name(s) and Date(s)



Historical Map - Segment B13

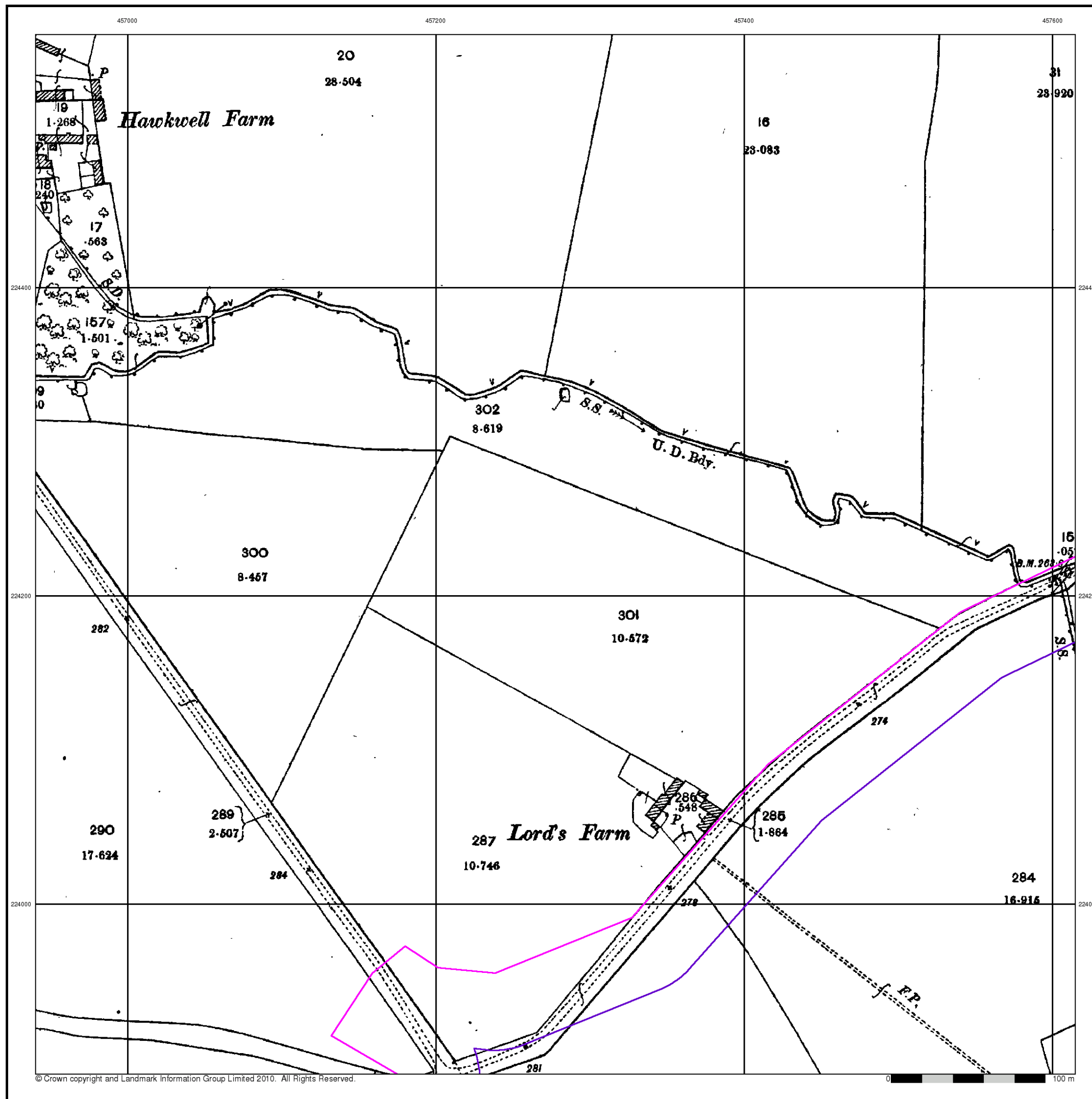


Order Details

Order Number: 31544761_1_1
Customer Ref: UA001881
National Grid Reference: 457570, 224010
Slice: B
Site Area (Ha): 395.55
Search Buffer (m): 50

Site Details

Site at, Bicester, Oxfordshire



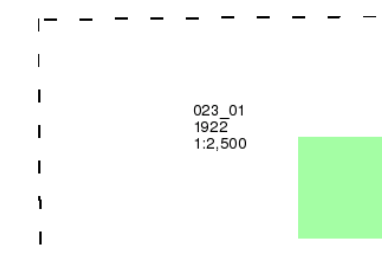
Oxfordshire

Published 1922

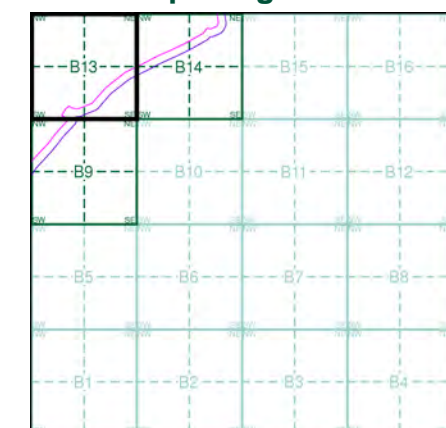
Source map scale - 1:2,500

The historical maps shown were reproduced from maps predominantly held at the scale adopted for England, Wales and Scotland in the 1840's. In 1854 the 1:2,500 scale was adopted for mapping urban areas and by 1896 it covered the whole of what were considered to be the cultivated parts of Great Britain. The published date given below is often some years later than the surveyed date. Before 1938, all OS maps were based on the Cassini Projection, with independent surveys of a single county or group of counties, giving rise to significant inaccuracies in outlying areas.

Map Name(s) and Date(s)



Historical Map - Segment B13

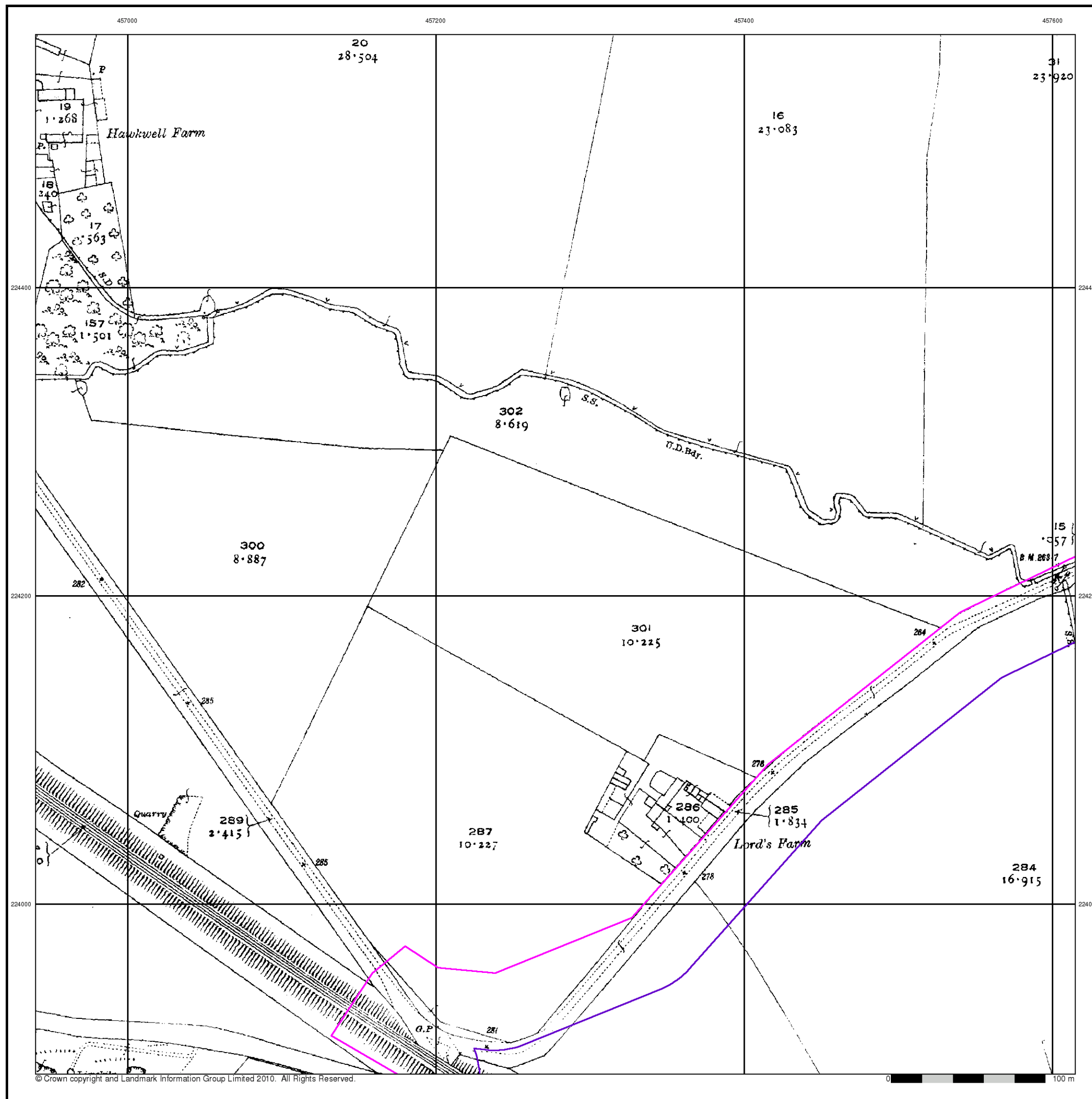


Order Details

Order Number: 31544761_1_1
Customer Ref: UA001881
National Grid Reference: 457570, 224010
Slice: B
Site Area (Ha): 395.55
Search Buffer (m): 50

Site Details

Site at, Bicester, Oxfordshire



Ordnance Survey Plan

Published 1967 - 1968

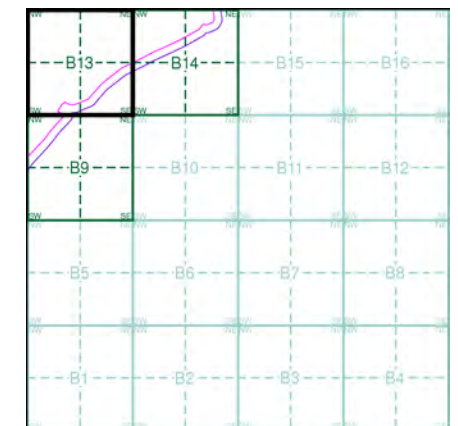
Source map scale - 1:2,500

The historical maps shown were reproduced from maps predominantly held at the scale adopted for England, Wales and Scotland in the 1840's. In 1854 the 1:2,500 scale was adopted for mapping urban areas and by 1896 it covered the whole of what were considered to be the cultivated parts of Great Britain. The published date given below is often some years later than the surveyed date. Before 1938, all OS maps were based on the Cassini Projection, with independent surveys of a single county or group of counties, giving rise to significant inaccuracies in outlying areas.

Map Name(s) and Date(s)

SP5624 1968 1:2,500	SP5724 1968 1:2,500
SP5623 1967 1:2,500	SP5723 1967 1:2,500

Historical Map - Segment B13

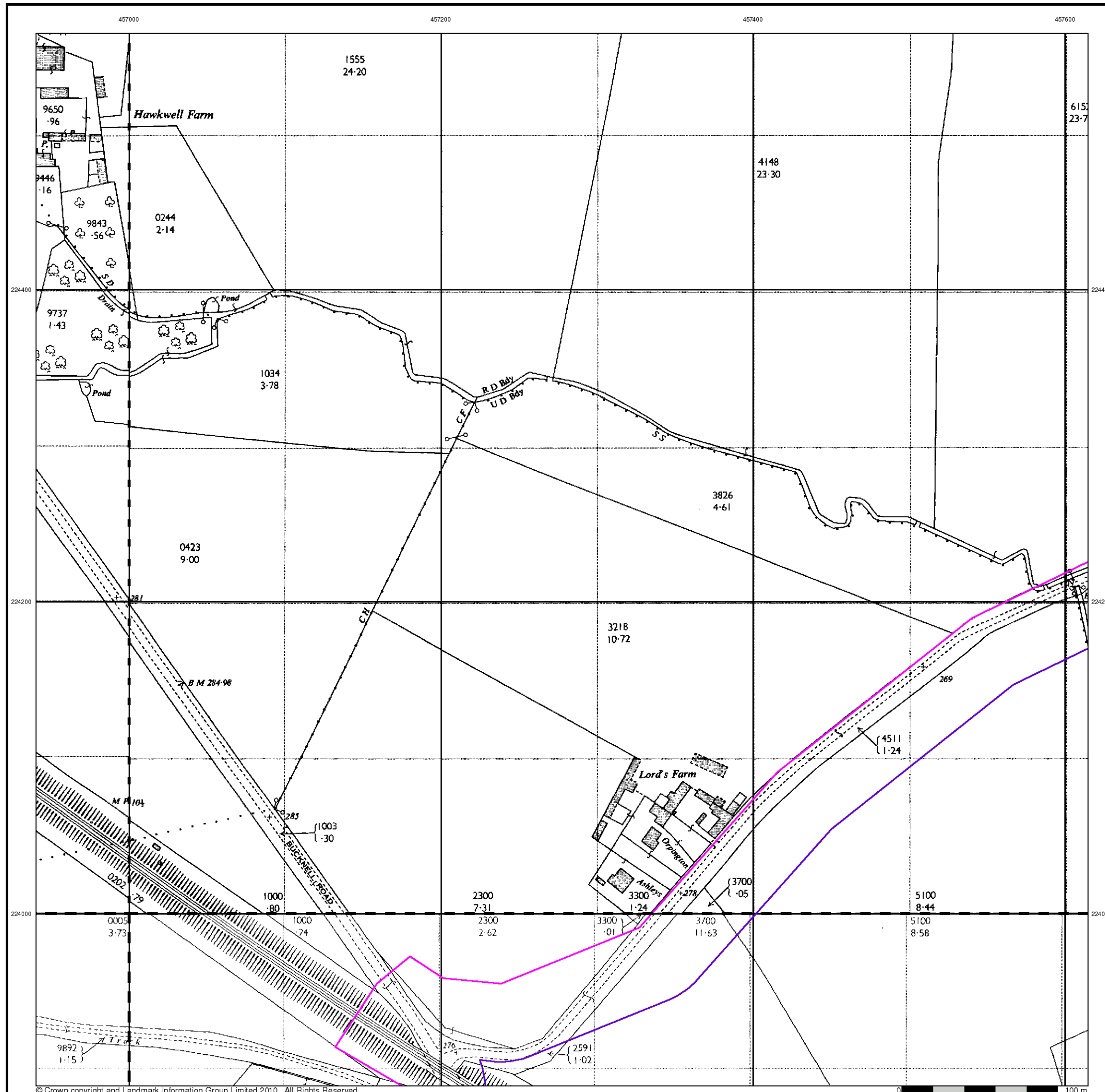


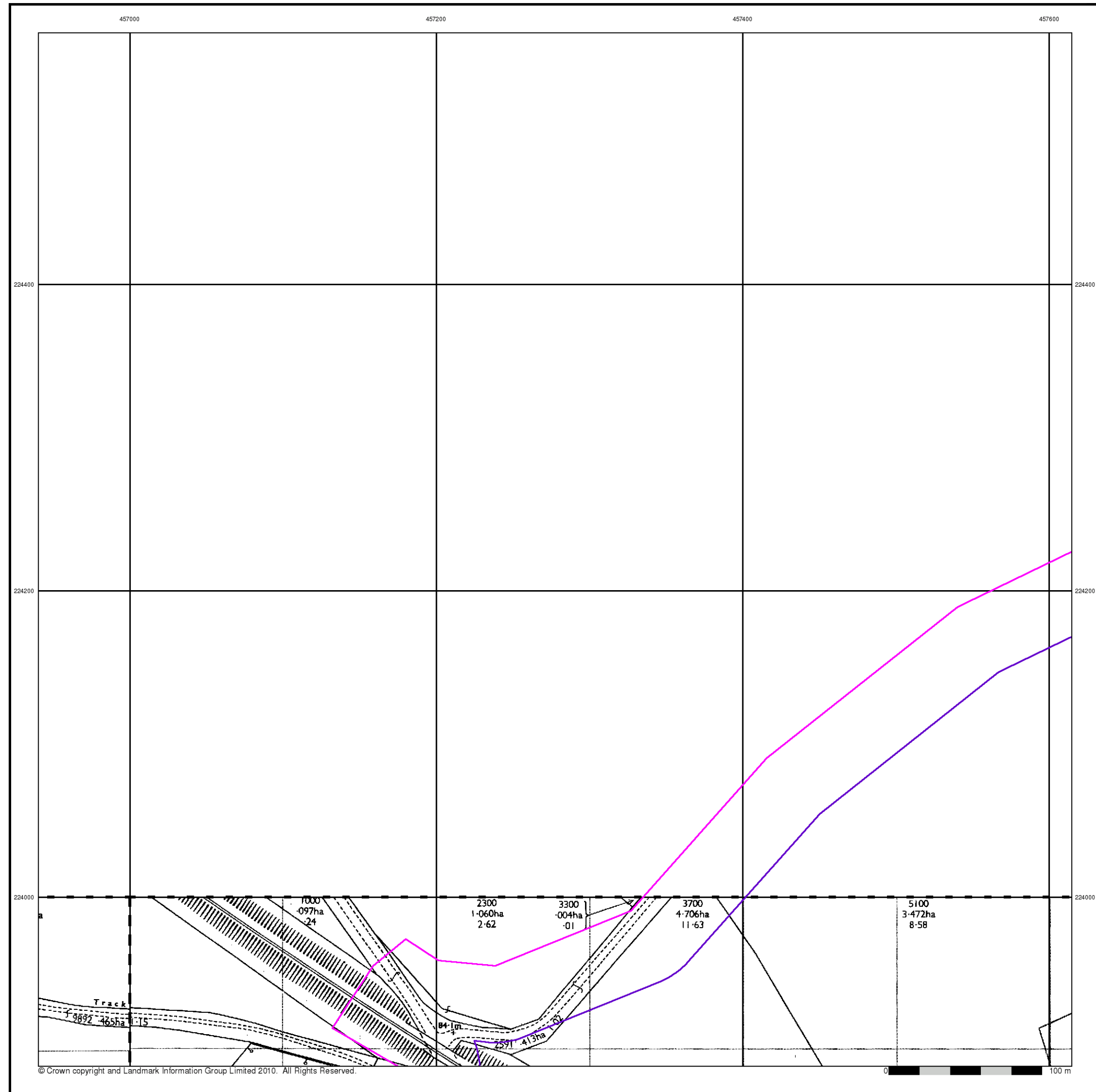
Order Details


Order Number: 31544761_1_1
 Customer Ref: UA001881
 National Grid Reference: 457570, 224010
 Slice: B
 Site Area (Ha): 395.55
 Search Buffer (m): 50

Site Details

Site at, Bicester, Oxfordshire








Ordnance Survey Plan

Published 1971

Source map scale - 1:2,500

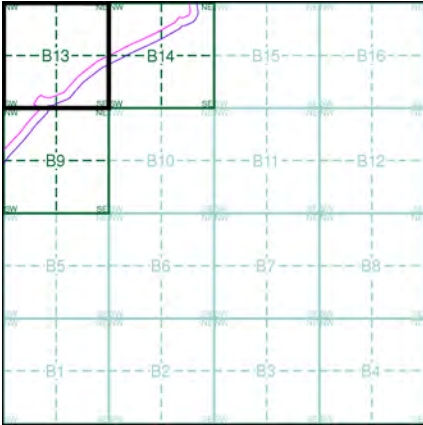
The historical maps shown were reproduced from maps predominantly held at the scale adopted for England, Wales and Scotland in the 1840's. In 1854 the 1:2,500 scale was adopted for mapping urban areas and by 1896 it covered the whole of what were considered to be the cultivated parts of Great Britain. The published date given below is often some years later than the surveyed date. Before 1938, all OS maps were based on the Cassini Projection, with independent surveys of a single county or group of counties, giving rise to significant inaccuracies in outlying areas.

Map Name(s) and Date(s)



SP5623 1971 1:2,500	SP5723 1971 1:2,500
---------------------------	---------------------------

Historical Map - Segment B13




Order Details

Order Number:	31544761_1_1
Customer Ref:	UA001881
National Grid Reference:	457570, 224010
Slice:	B
Site Area (Ha):	395.55
Search Buffer (m):	50

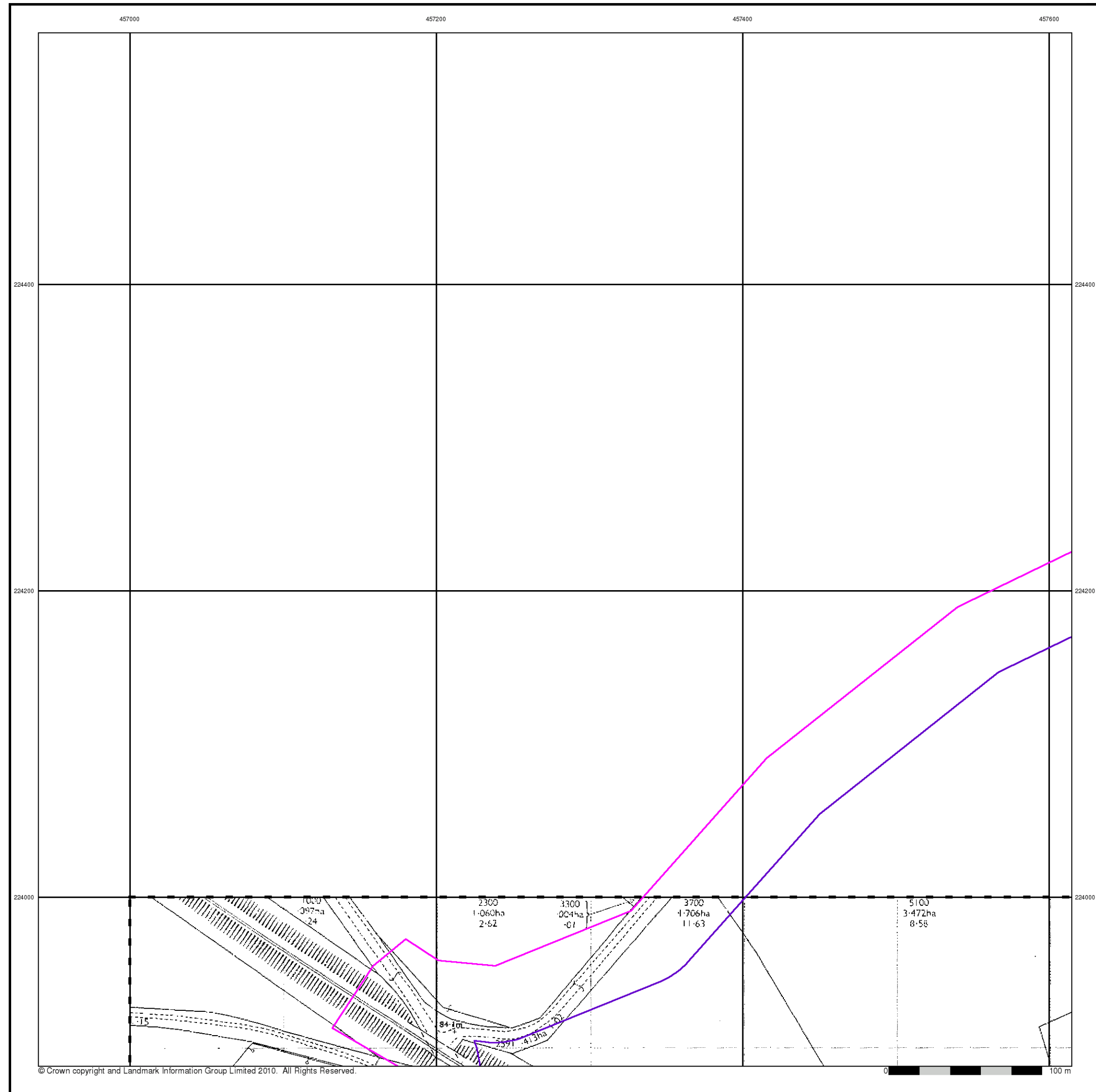
Site Details


Site at, Bicester, Oxfordshire



Tel: 0844 844 9952
Fax: 0844 844 9951
Web: www.envirocheck.co.uk

A Landmark Information Group Service v40.0 14-Jun-2010 Page 6 of 15






Supply of Unpublished Survey Information

Published 1973

Source map scale - 1:2,500


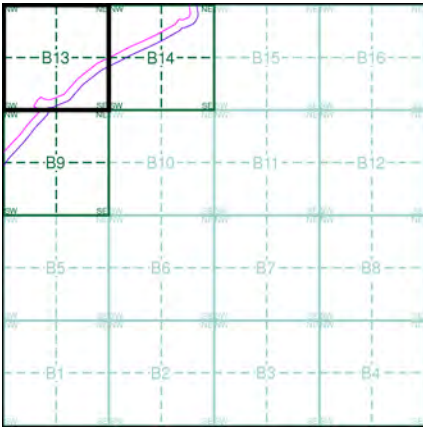
SUSI maps (Supply of Unpublished Survey Information) were produced between 1972 and 1977, mainly for internal use at Ordnance Survey. These were more of a 'work-in-progress' plan as they showed updates of individual areas on a map. These maps were unpublished, and they do not represent a single moment in time. They were produced at both 1:2,500 and 1:1,250 scales.

Map Name(s) and Date(s)



SP5723
1973
1:2,500

Historical Map - Segment B13




Order Details

Order Number:	31544761_1_1
Customer Ref:	UA001881
National Grid Reference:	457570, 224010
Slice:	B
Site Area (Ha):	395.55
Search Buffer (m):	50

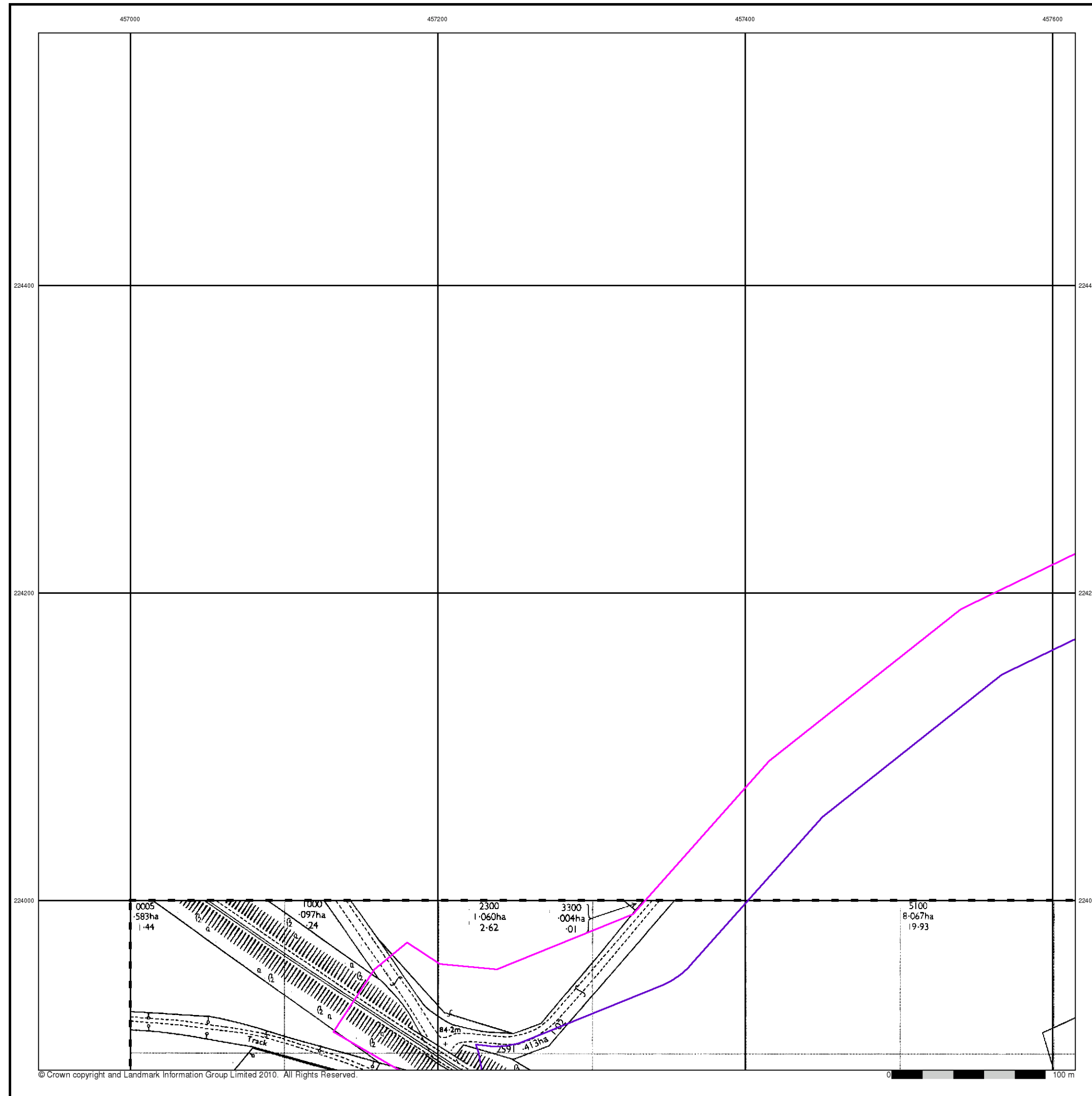
Site Details

Site at, Bicester, Oxfordshire



Tel: 0844 844 9952
Fax: 0844 844 9951
Web: www.envirocheck.co.uk

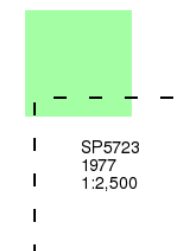
A Landmark Information Group Service v40.0 14-Jun-2010 Page 7 of 15



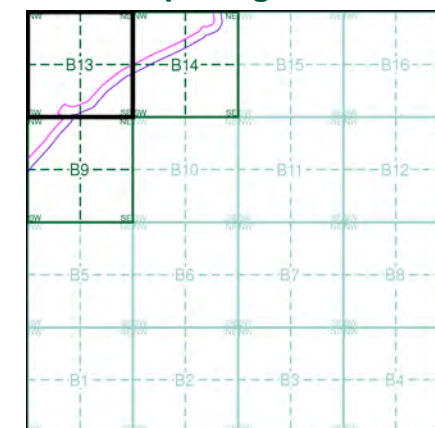
Ordnance Survey Plan
Published 1977
Source map scale - 1:2,500

The historical maps shown were reproduced from maps predominantly held at the scale adopted for England, Wales and Scotland in the 1840's. In 1854 the 1:2,500 scale was adopted for mapping urban areas and by 1896 it covered the whole of what were considered to be the cultivated parts of Great Britain. The published date given below is often some years later than the surveyed date. Before 1938, all OS maps were based on the Cassini Projection, with independent surveys of a single county or group of counties, giving rise to significant inaccuracies in outlying areas.

Map Name(s) and Date(s)



Historical Map - Segment B13



Order Details

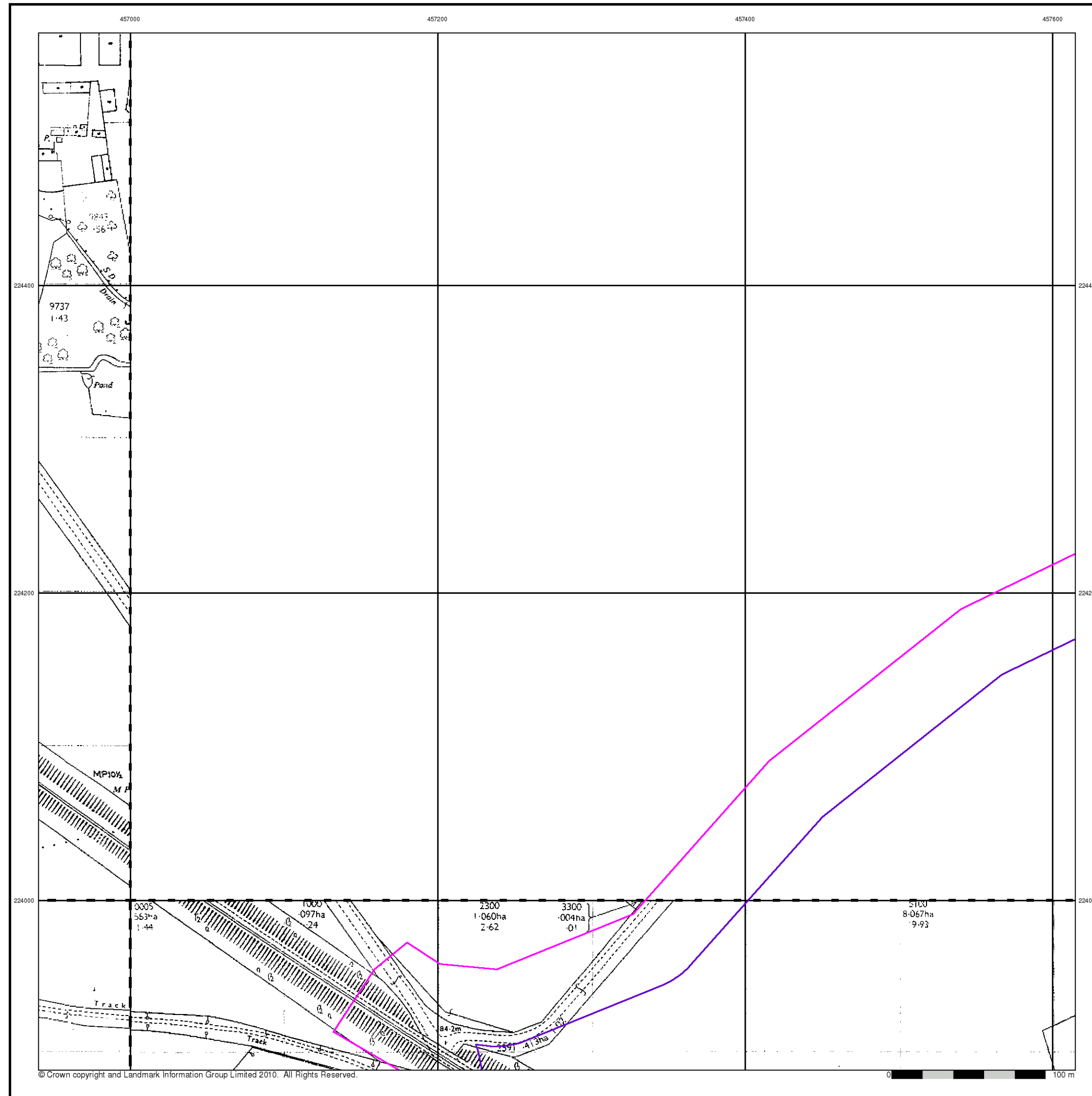
Order Number: 31544761_1_1
Customer Ref: UA001881
National Grid Reference: 457570, 224010
Slice: B
Site Area (Ha): 395.55
Search Buffer (m): 50

Site Details

Site at, Bicester, Oxfordshire



Tel: 0844 844 9952
Fax: 0844 844 9951
Web: www.envirocheck.co.uk



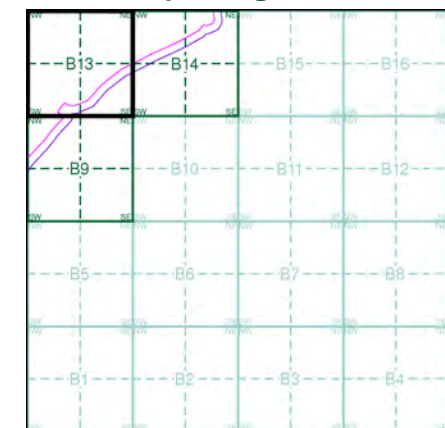
Additional SIMs
Published 1980 - 1985
Source map scale - 1:2,500

The SIM cards (Ordnance Survey's 'Survey of Information on Microfilm') are further, minor editions of mapping which were produced and published in between the main editions as an area was updated. They date from 1947 to 1994, and contain detailed information on buildings, roads and land-use. These maps were produced at both 1:2,500 and 1:1,250 scales.

Map Name(s) and Date(s)

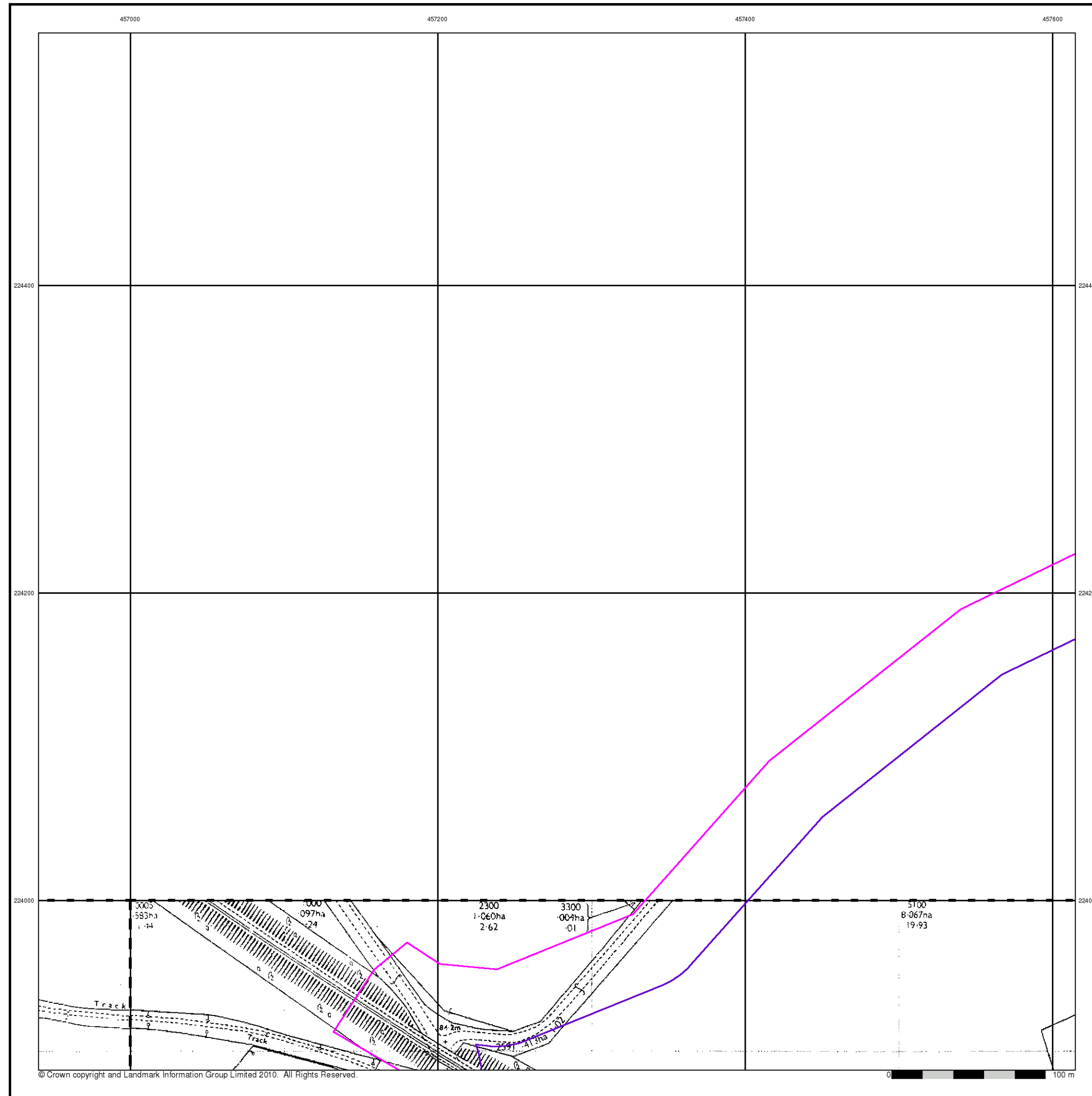
SP5624 1985 1:2,500	
SP5623 1980 1:2,500	SP5723 1981 1:2,500

Historical Map - Segment B13



Order Details
Order Number: 31544761_1_1
Customer Ref: UA001881
National Grid Reference: 457570, 224010
Slice: B
Site Area (Ha): 395.55
Search Buffer (m): 50

Site Details
Site at, Bicester, Oxfordshire



© Crown copyright and Landmark Information Group Limited 2010. All Rights Reserved.



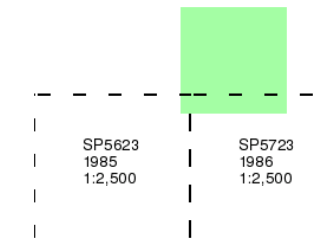
Additional SIMs

Published 1985 - 1986

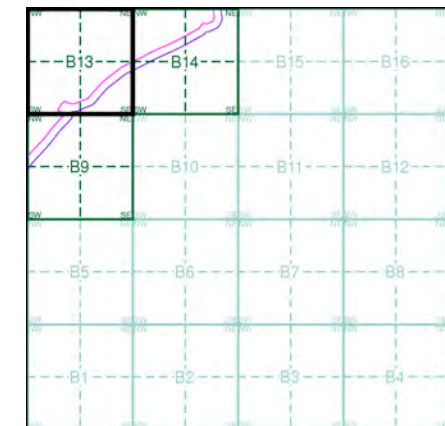
Source map scale - 1:2,500

The SIM cards (Ordnance Survey's 'Survey of Information on Microfilm') are further, minor editions of mapping which were produced and published in between the main editions as an area was updated. They date from 1947 to 1994, and contain detailed information on buildings, roads and land-use. These maps were produced at both 1:2,500 and 1:1,250 scales.

Map Name(s) and Date(s)



Historical Map - Segment B13



Order Details

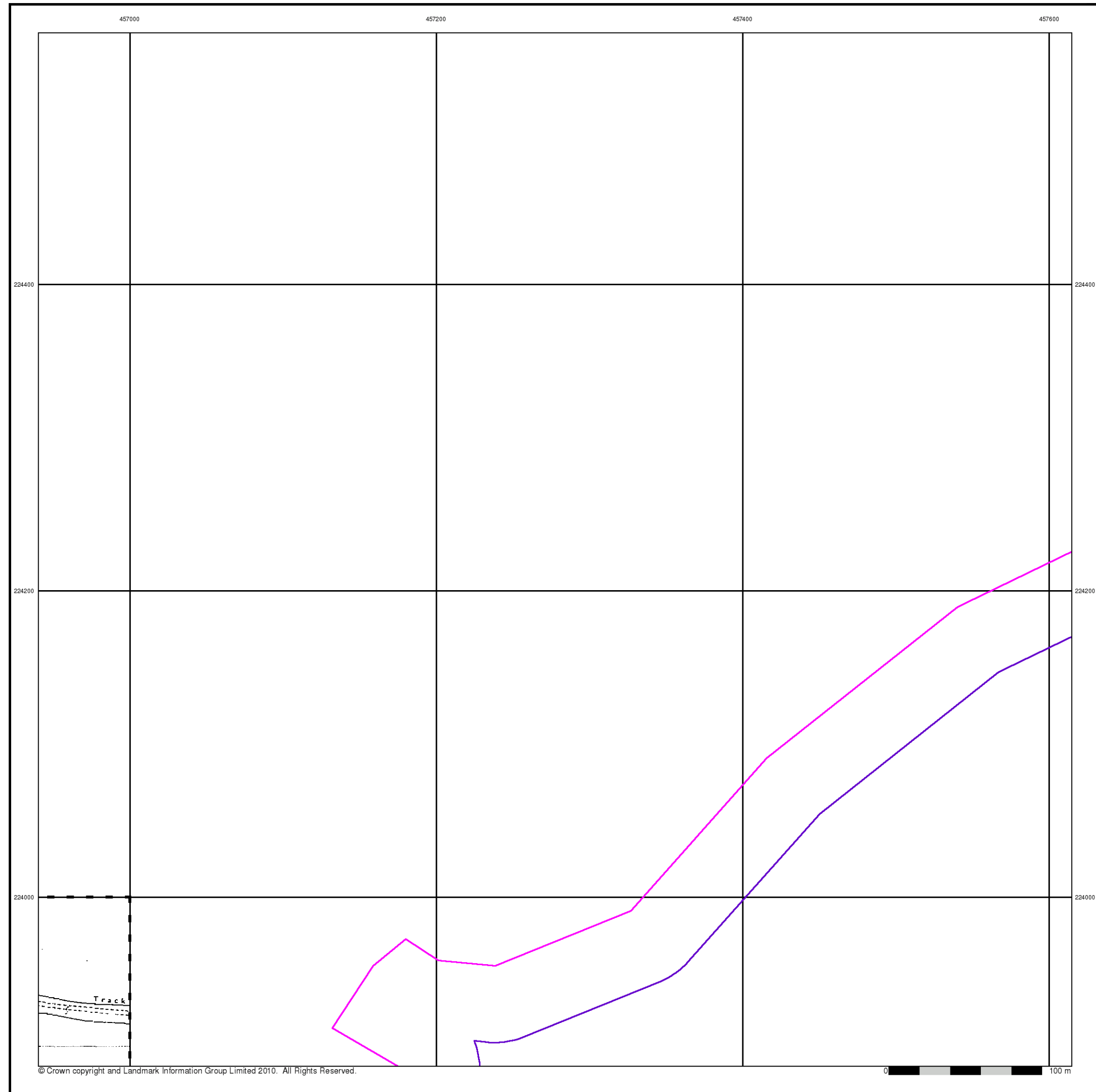
Order Number: 31544761_1_1
Customer Ref: UA001881
National Grid Reference: 457570, 224010
Slice: B
Site Area (Ha): 395.55
Search Buffer (m): 50


Site Details

Site at, Bicester, Oxfordshire



Tel: 0844 844 9952
Fax: 0844 844 9951
Web: www.envirocheck.co.uk






Additional SIMs

Published 1988

Source map scale - 1:2,500

The SIM cards (Ordnance Survey's 'Survey of Information on Microfilm') are further, minor editions of mapping which were produced and published in between the main editions as an area was updated. They date from 1947 to 1994, and contain detailed information on buildings, roads and land-use. These maps were produced at both 1:2,500 and 1:1,250 scales.

Map Name(s) and Date(s)


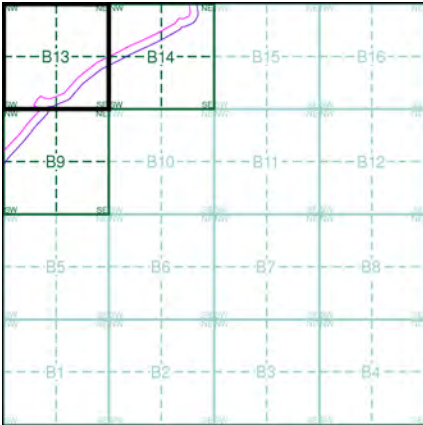


SP5623

1988

1:2,500

Historical Map - Segment B13




Order Details

Order Number:	31544761_1_1
Customer Ref:	UA001881
National Grid Reference:	457570, 224010
Slice:	B
Site Area (Ha):	395.55
Search Buffer (m):	50

Site Details

Site at, Bicester, Oxfordshire



Tel:

0844 844 9952

Fax:

0844 844 9951

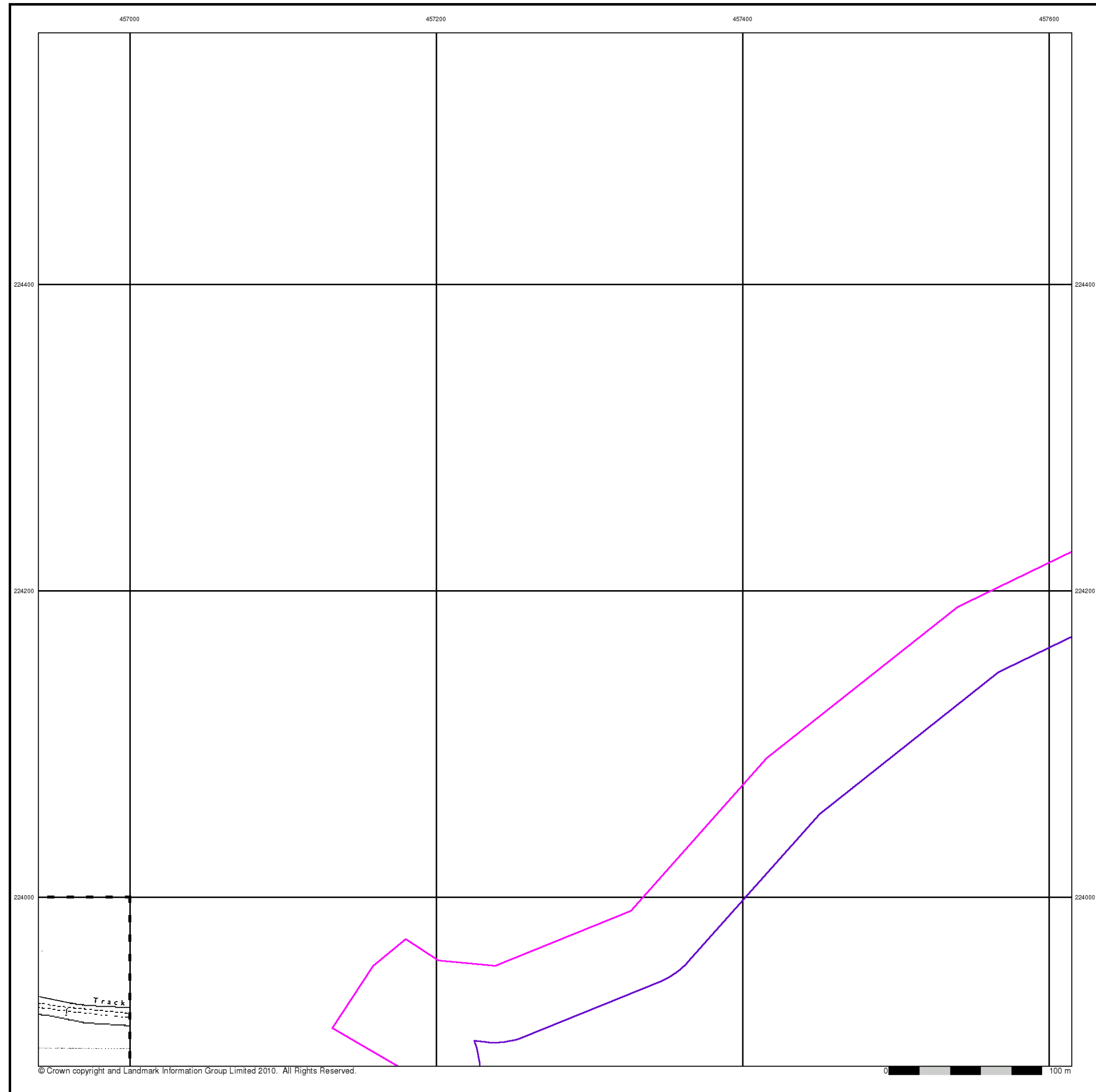
Web:


www.envirocheck.co.uk

A Landmark Information Group Service v40.0

14-Jun-2010

Page 11 of 15






Additional SIMs

Published 1990

Source map scale - 1:2,500

The SIM cards (Ordnance Survey's 'Survey of Information on Microfilm') are further, minor editions of mapping which were produced and published in between the main editions as an area was updated. They date from 1947 to 1994, and contain detailed information on buildings, roads and land-use. These maps were produced at both 1:2,500 and 1:1,250 scales.

Map Name(s) and Date(s)


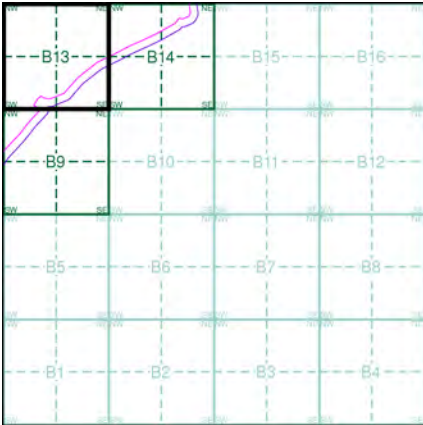


SP5623

1990

1:2,500

Historical Map - Segment B13




Order Details

Order Number:	31544761_1_1
Customer Ref:	UA001881
National Grid Reference:	457570, 224010
Slice:	B
Site Area (Ha):	395.55
Search Buffer (m):	50

Site Details

Site at, Bicester, Oxfordshire



Tel:

0844 844 9952

Fax:

0844 844 9951

Web:

www.envirocheck.co.uk

A Landmark Information Group Service v40.0

14-Jun-2010

Page 12 of 15

Large-Scale National Grid Data

Published 1995

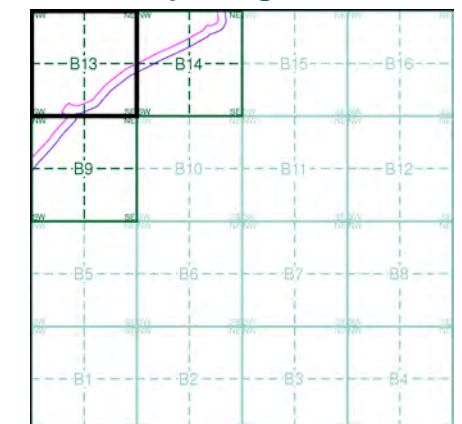
Source map scale - 1:2,500

'Large Scale National Grid Data' superseded SIM cards (Ordnance Survey's 'Survey of Information on Microfilm') in 1992, and continued to be produced until 1999. These maps were the fore-runners of digital mapping and so provide detailed information on houses and roads, but tend to show less topographic features such as vegetation. These maps were produced at both 1:2,500 and 1:1,250 scales.

Map Name(s) and Date(s)

		SP5724	
		1995	
		1:2,500	
SP5623		SP5723	
1995		1995	
1:2,500		1:2,500	

Historical Map - Segment B13

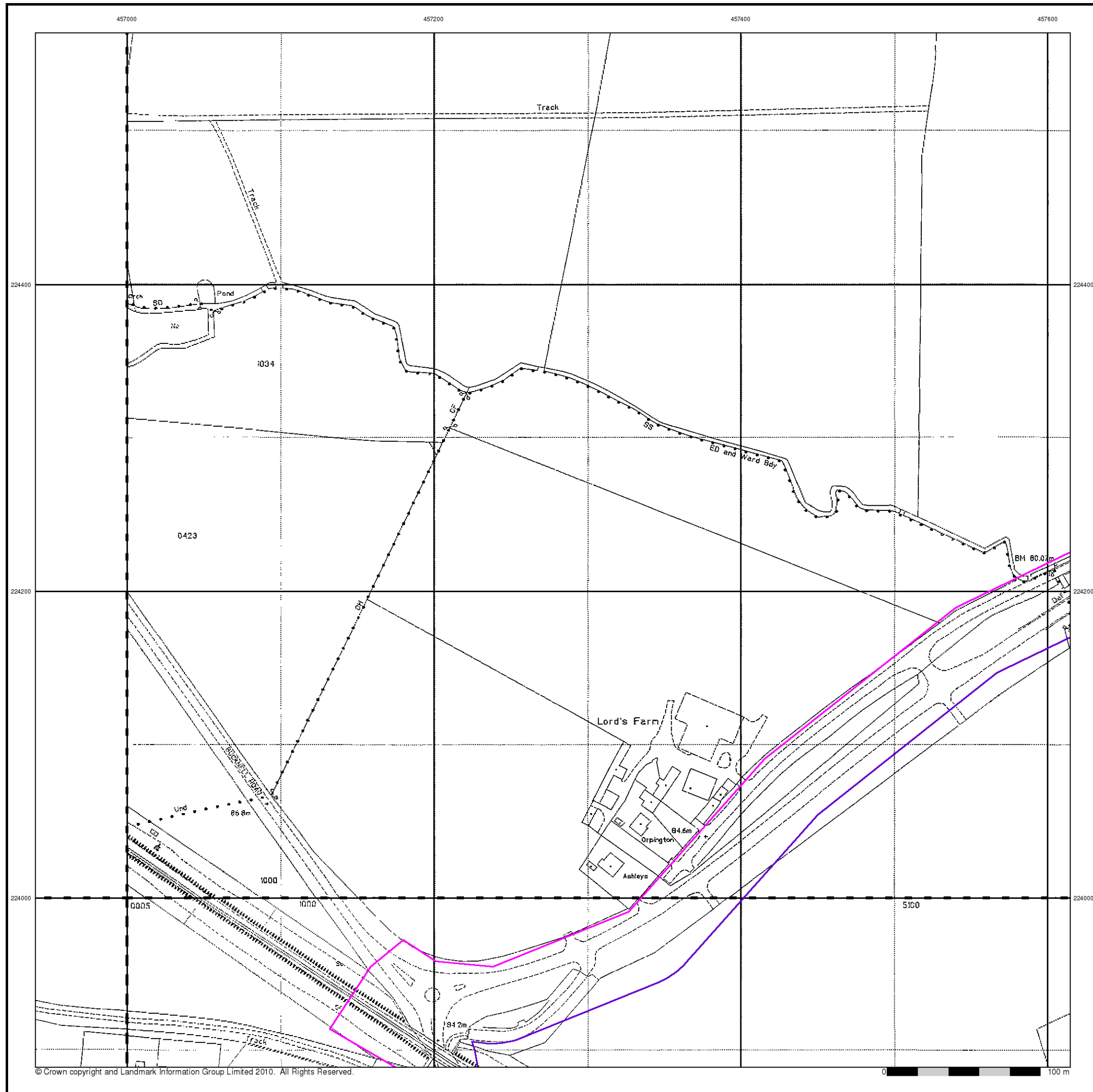


Order Details

Order Number: 31544761_1_1
 Customer Ref: UA001881
 National Grid Reference: 457570, 224010
 Slice: B
 Site Area (Ha): 395.55
 Search Buffer (m): 50

Site Details

Site at, Bicester, Oxfordshire



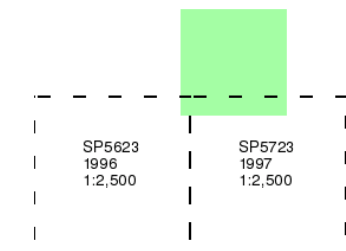
Large-Scale National Grid Data

Published 1996 - 1997

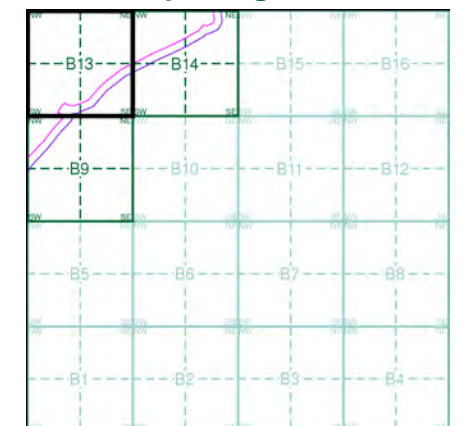
Source map scale - 1:2,500

'Large Scale National Grid Data' superseded SIM cards (Ordnance Survey's 'Survey of Information on Microfilm') in 1992, and continued to be produced until 1999. These maps were the fore-runners of digital mapping and so provide detailed information on houses and roads, but tend to show less topographic features such as vegetation. These maps were produced at both 1:2,500 and 1:1,250 scales.

Map Name(s) and Date(s)



Historical Map - Segment B13



Order Details

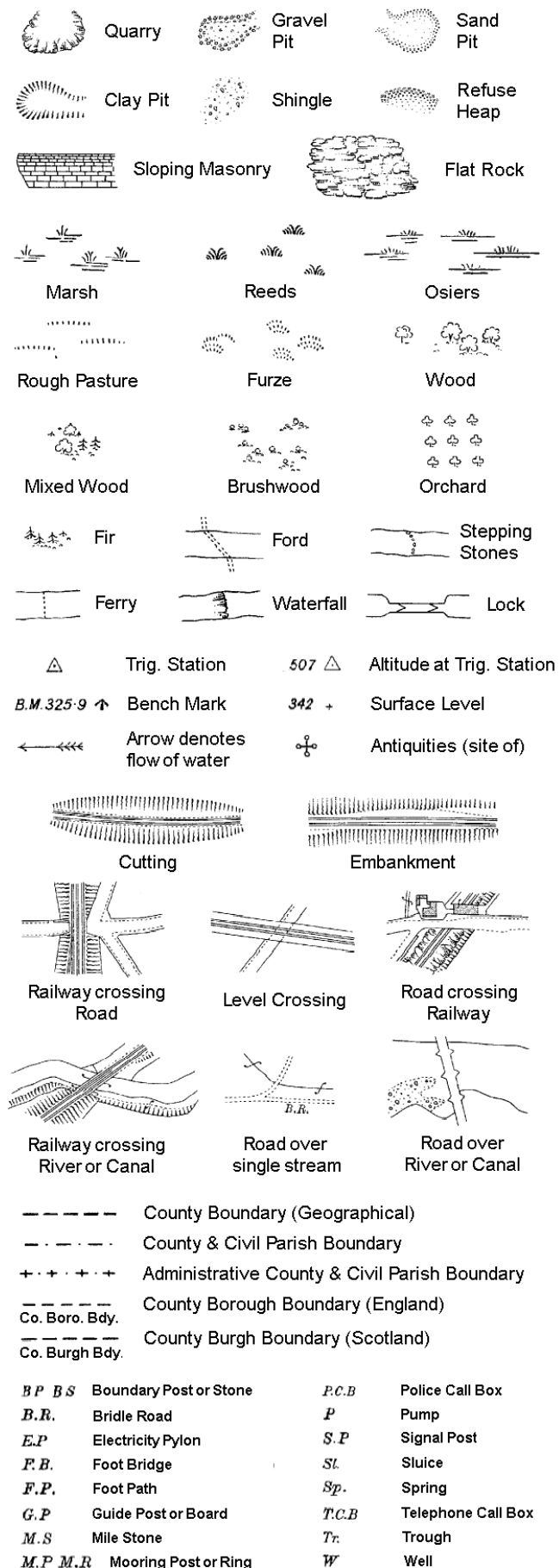
Order Number: 31544761_1_1
Customer Ref: UA001881
National Grid Reference: 457570, 224010
Slice: B
Site Area (Ha): 395.55
Search Buffer (m): 50

Site Details

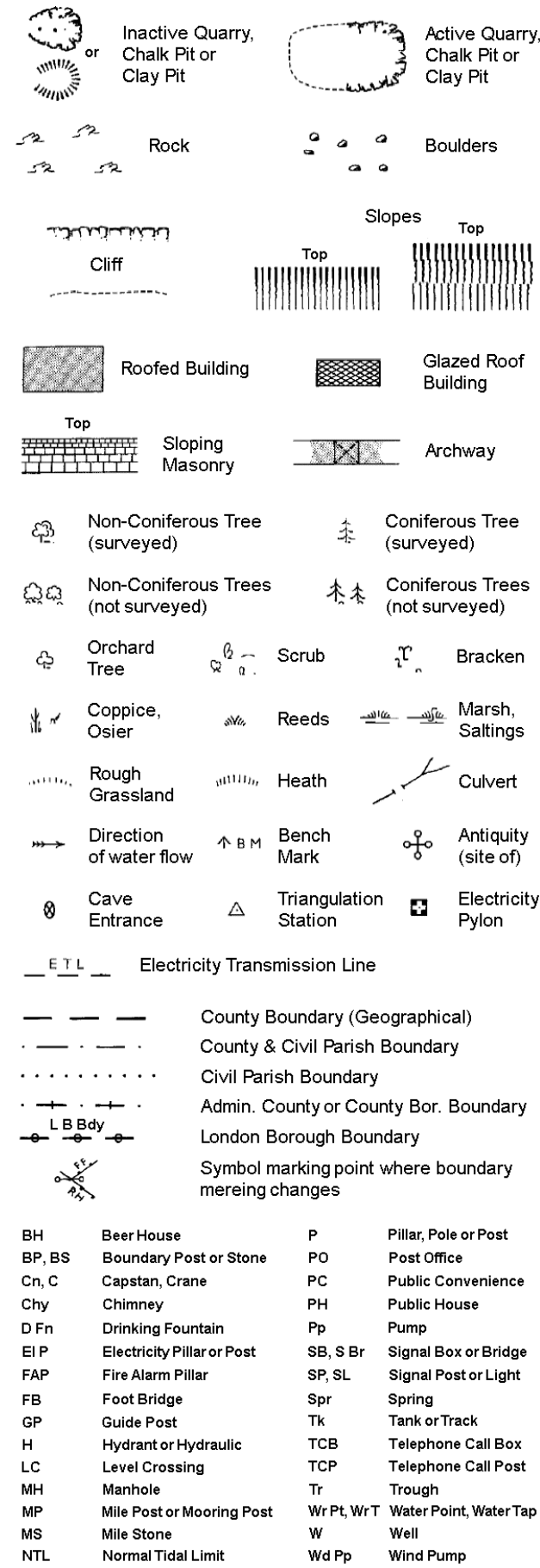
Site at, Bicester, Oxfordshire

Historical Mapping Legends

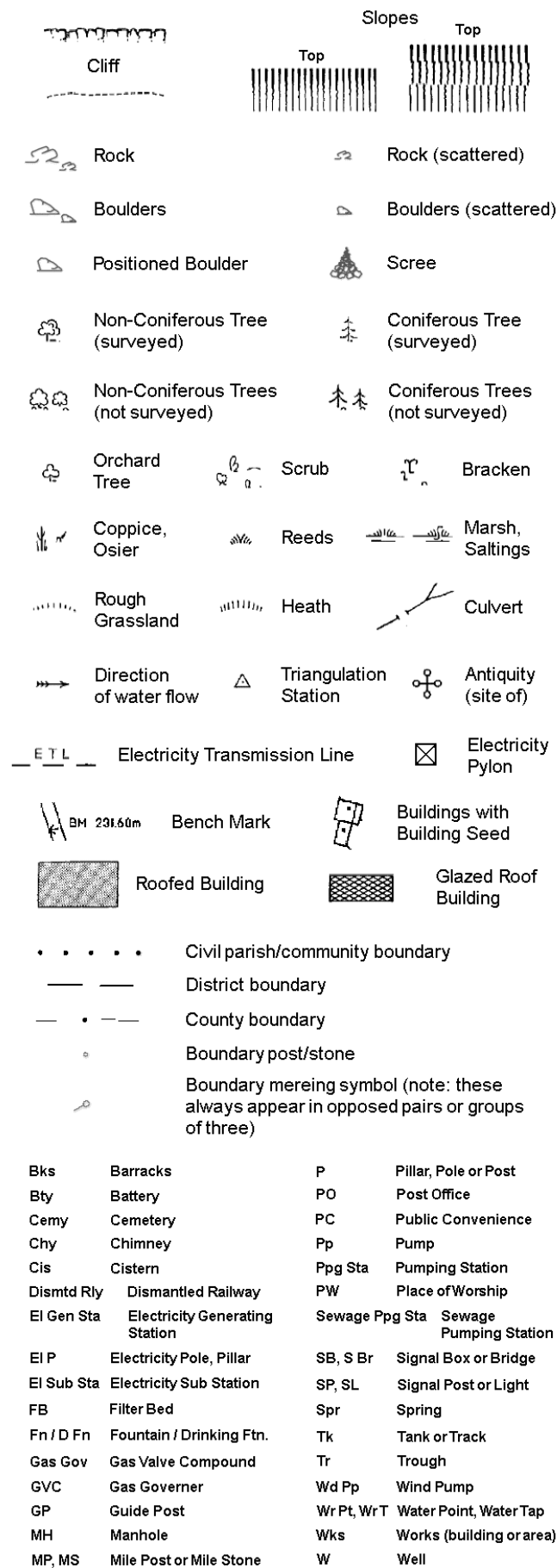
Ordnance Survey County Series and Ordnance Survey Plan 1:2,500



Ordnance Survey Plan, Additional SIMs and Supply of Unpublished Survey Information 1:2,500 and 1:1,250



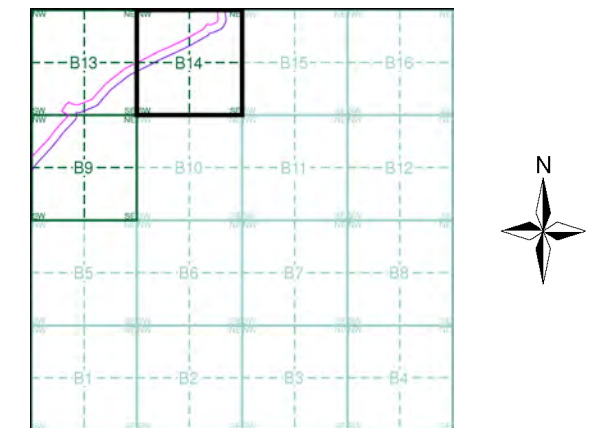
Large-Scale National Grid Data 1:2,500 and 1:1,250



Historical Mapping & Photography included:

Mapping Type	Scale	Date	Pg
Oxfordshire	1:2,500	1881	2
Oxfordshire	1:2,500	1899	3
Oxfordshire	1:2,500	1922	4
Ordnance Survey Plan	1:2,500	1967 - 1968	5
Ordnance Survey Plan	1:2,500	1971 - 1976	6
Additional SIMs	1:2,500	1972 - 1991	7
Supply of Unpublished Survey Information	1:2,500	1973 - 1975	8
Ordnance Survey Plan	1:2,500	1977 - 1982	9
Additional SIMs	1:2,500	1978 - 1993	10
Additional SIMs	1:2,500	1981	11
Additional SIMs	1:2,500	1985	12
Additional SIMs	1:2,500	1990	13
Additional SIMs	1:2,500	1991	14
Large-Scale National Grid Data	1:2,500	1994	15
Large-Scale National Grid Data	1:2,500	1995	16
Large-Scale National Grid Data	1:2,500	1996 - 1997	17
Large-Scale National Grid Data	1:2,500	1996	18

Historical Map - Segment B14



Order Details

Order Number: 31544761_1_1
Customer Ref: UA001881
National Grid Reference: 457570, 224010
Slice: B
Site Area (Ha): 395.55
Search Buffer (m): 50

Site Details

Site at, Bicester, Oxfordshire



Tel: 0844 844 9952
Fax: 0844 844 9951
Web: www.envirocheck.co.uk

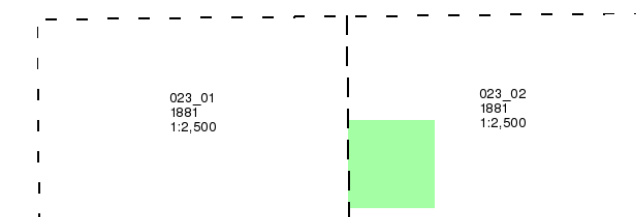
Oxfordshire

Published 1881

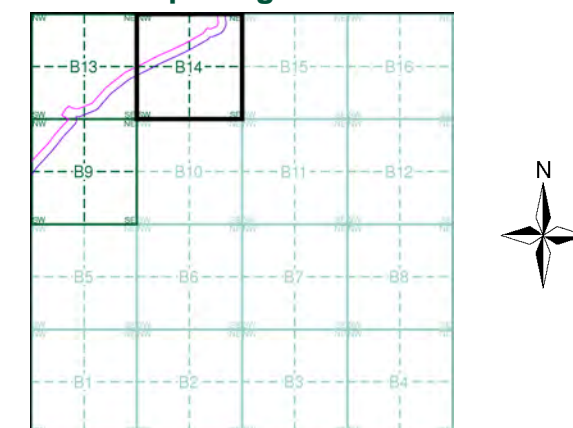
Source map scale - 1:2,500

The historical maps shown were reproduced from maps predominantly held at the scale adopted for England, Wales and Scotland in the 1840's. In 1854 the 1:2,500 scale was adopted for mapping urban areas and by 1896 it covered the whole of what were considered to be the cultivated parts of Great Britain. The published date given below is often some years later than the surveyed date. Before 1938, all OS maps were based on the Cassini Projection, with independent surveys of a single county or group of counties, giving rise to significant inaccuracies in outlying areas.

Map Name(s) and Date(s)



Historical Map - Segment B14

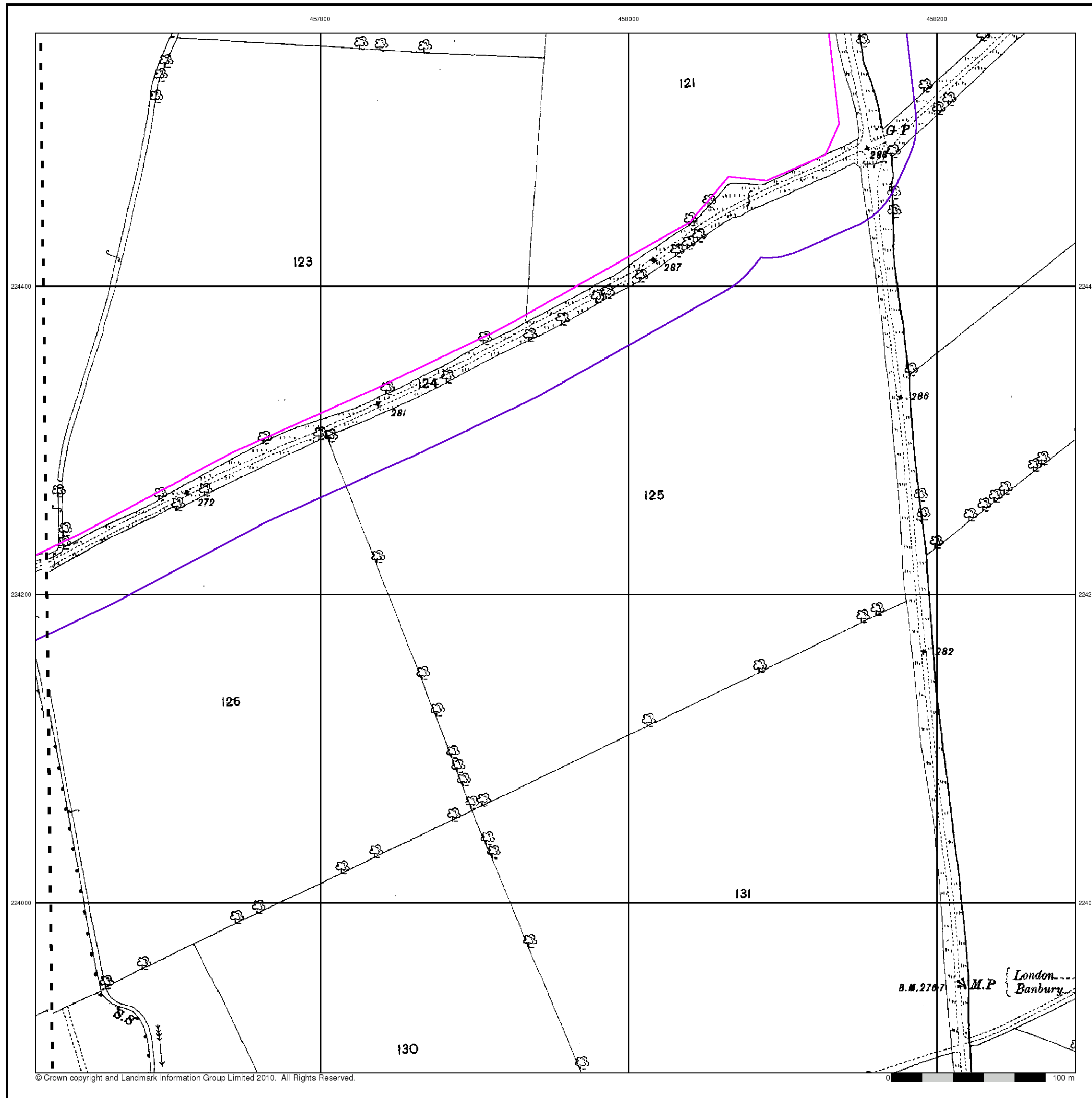


Order Details

Order Number: 31544761_1_1
Customer Ref: UA001881
National Grid Reference: 457570, 224010
Slice: B
Site Area (Ha): 395.55
Search Buffer (m): 50

Site Details

Site at, Bicester, Oxfordshire



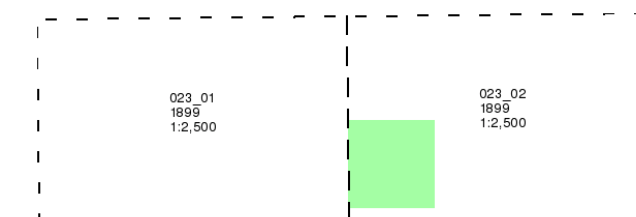
Oxfordshire

Published 1899

Source map scale - 1:2,500

The historical maps shown were reproduced from maps predominantly held at the scale adopted for England, Wales and Scotland in the 1840's. In 1854 the 1:2,500 scale was adopted for mapping urban areas and by 1896 it covered the whole of what were considered to be the cultivated parts of Great Britain. The published date given below is often some years later than the surveyed date. Before 1938, all OS maps were based on the Cassini Projection, with independent surveys of a single county or group of counties, giving rise to significant inaccuracies in outlying areas.

Map Name(s) and Date(s)



Historical Map - Segment B14

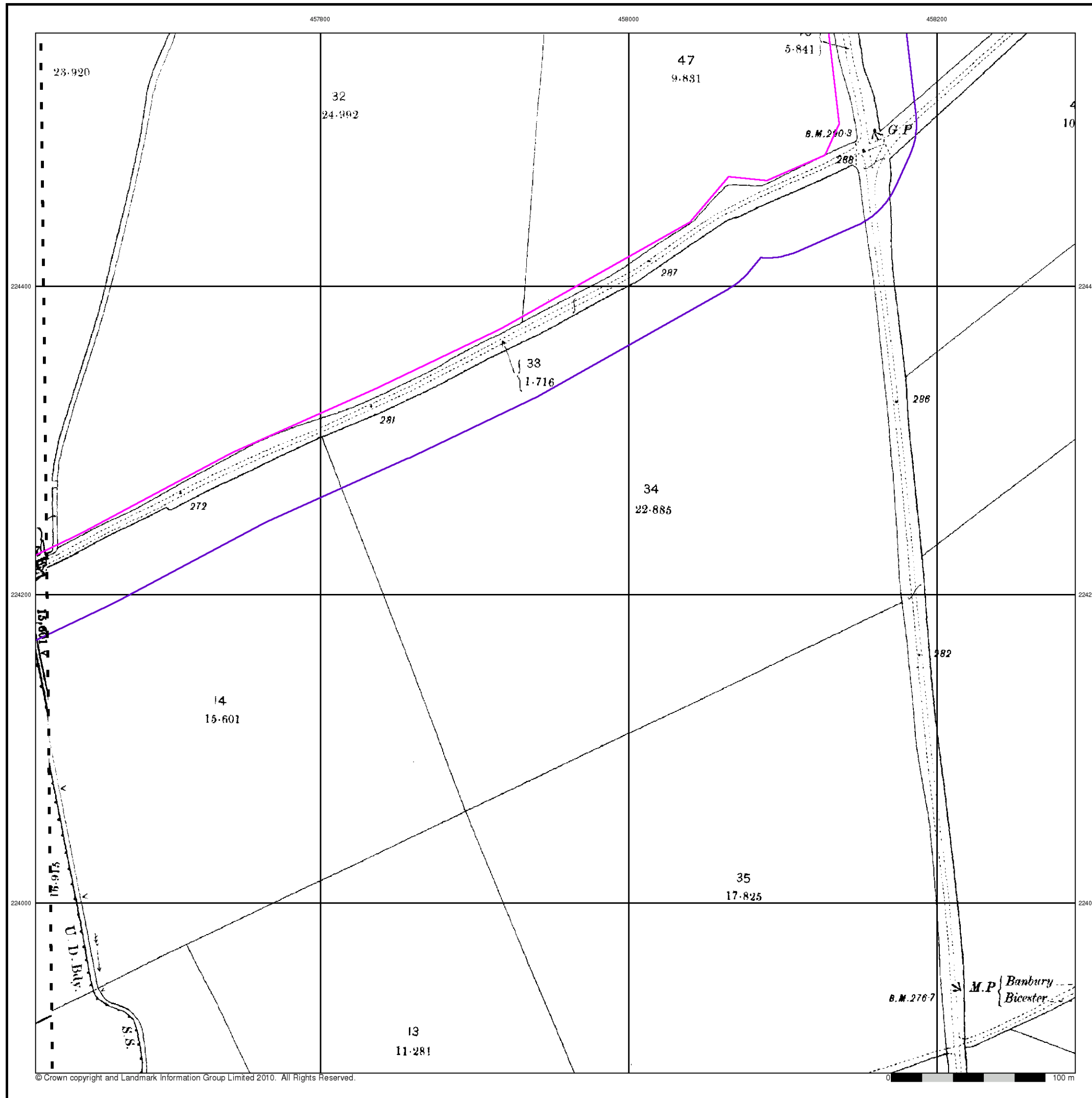


Order Details

Order Number: 31544761_1_1
 Customer Ref: UA001881
 National Grid Reference: 457570, 224010
 Slice: B
 Site Area (Ha): 395.55
 Search Buffer (m): 50

Site Details

Site at, Bicester, Oxfordshire



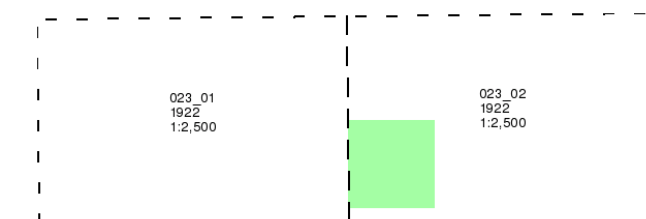
Oxfordshire

Published 1922

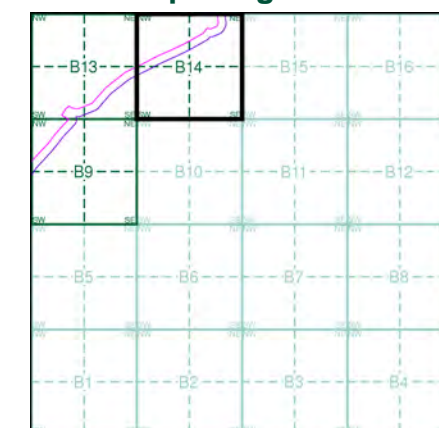
Source map scale - 1:2,500

The historical maps shown were reproduced from maps predominantly held at the scale adopted for England, Wales and Scotland in the 1840's. In 1854 the 1:2,500 scale was adopted for mapping urban areas and by 1896 it covered the whole of what were considered to be the cultivated parts of Great Britain. The published date given below is often some years later than the surveyed date. Before 1938, all OS maps were based on the Cassini Projection, with independent surveys of a single county or group of counties, giving rise to significant inaccuracies in outlying areas.

Map Name(s) and Date(s)



Historical Map - Segment B14

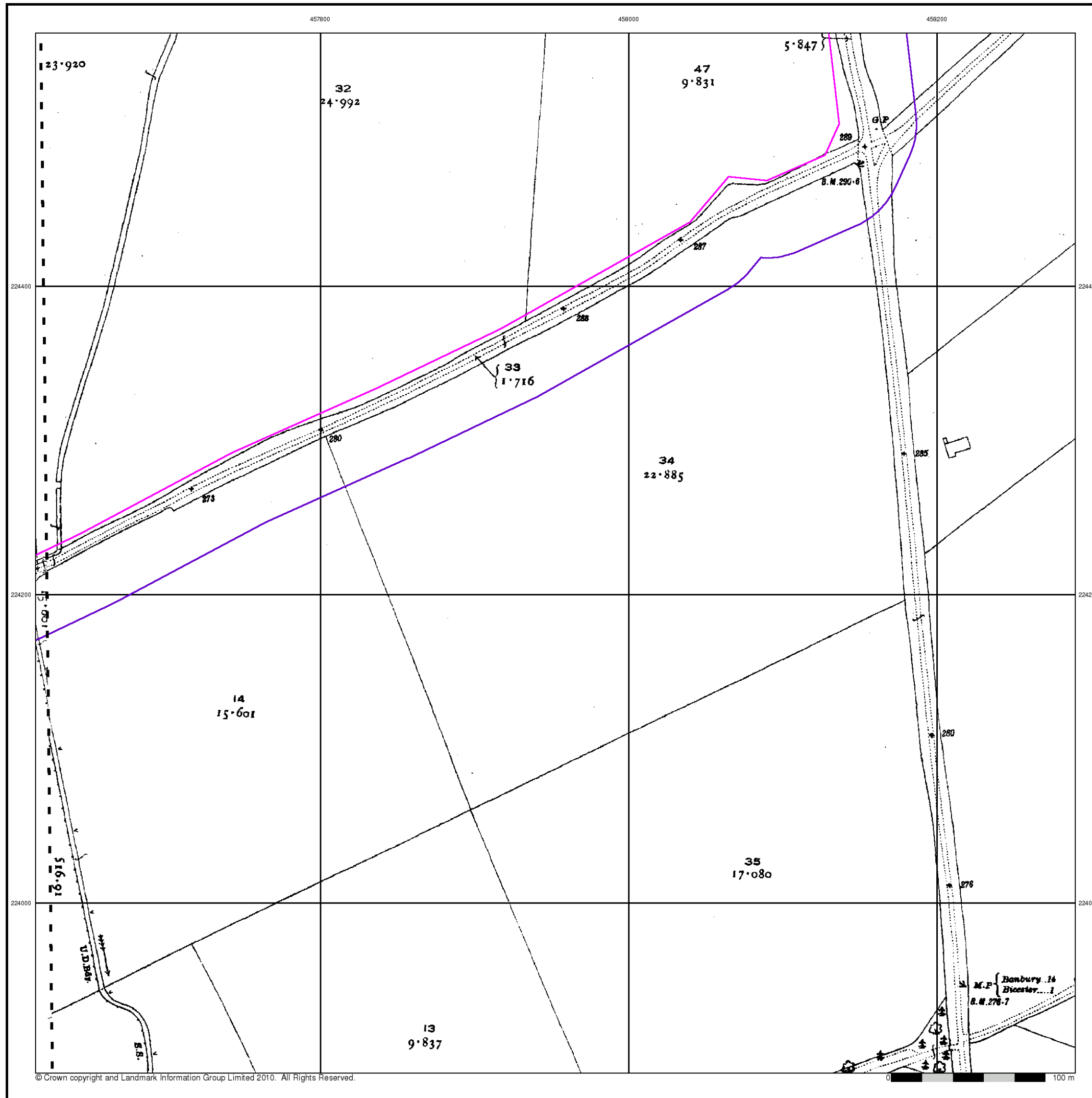


Order Details

Order Number: 31544761_1_1
 Customer Ref: UA001881
 National Grid Reference: 457570, 224010
 Slice: B
 Site Area (Ha): 395.55
 Search Buffer (m): 50

Site Details

Site at, Bicester, Oxfordshire



Ordnance Survey Plan

Published 1967 - 1968

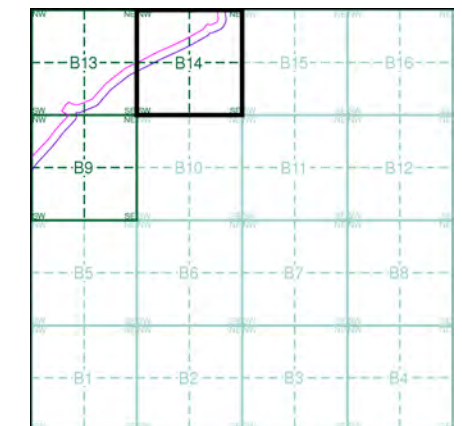
Source map scale - 1:2,500

The historical maps shown were reproduced from maps predominantly held at the scale adopted for England, Wales and Scotland in the 1840's. In 1854 the 1:2,500 scale was adopted for mapping urban areas and by 1896 it covered the whole of what were considered to be the cultivated parts of Great Britain. The published date given below is often some years later than the surveyed date. Before 1938, all OS maps were based on the Cassini Projection, with independent surveys of a single county or group of counties, giving rise to significant inaccuracies in outlying areas.

Map Name(s) and Date(s)

SP5724 1968 1:2,500	SP5824 1968 1:2,500
SP5723 1967 1:2,500	SP5823 1968 1:2,500

Historical Map - Segment B14

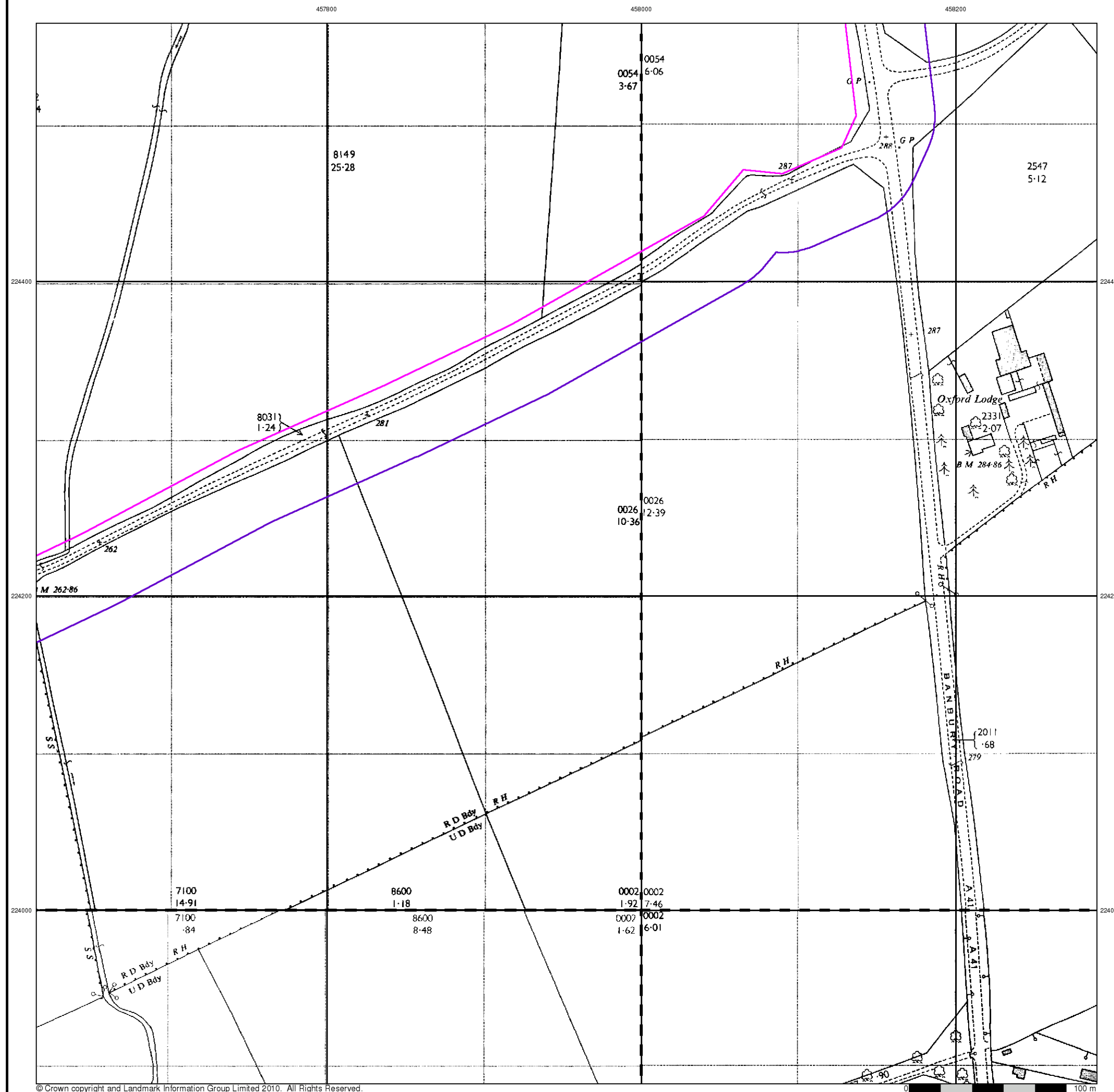


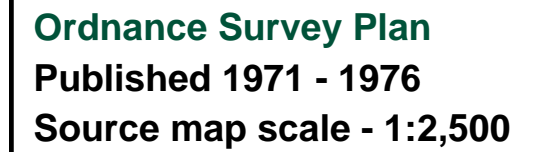
Order Details

Order Number: 31544761_1_1
 Customer Ref: UA001881
 National Grid Reference: 457570, 224010
 Slice: B
 Site Area (Ha): 395.55
 Search Buffer (m): 50

Site Details

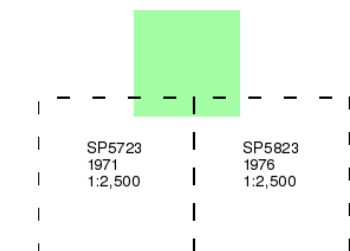
Site at, Bicester, Oxfordshire



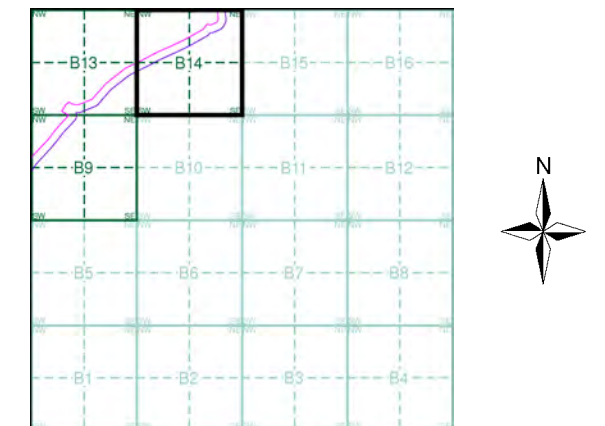


The historical maps shown were reproduced from maps predominantly held at the scale adopted for England, Wales and Scotland in the 1840's. In 1854 the 1:2,500 scale was adopted for mapping urban areas and by 1896 it covered the whole of what were considered to be the cultivated parts of Great Britain. The published date given below is often some years later than the surveyed date. Before 1938, all OS maps were based on the Cassini Projection, with independent surveys of a single county or group of counties, giving rise to significant inaccuracies in outlying areas.

Map Name(s) and Date(s)



Historical Map - Segment B14



Order Details

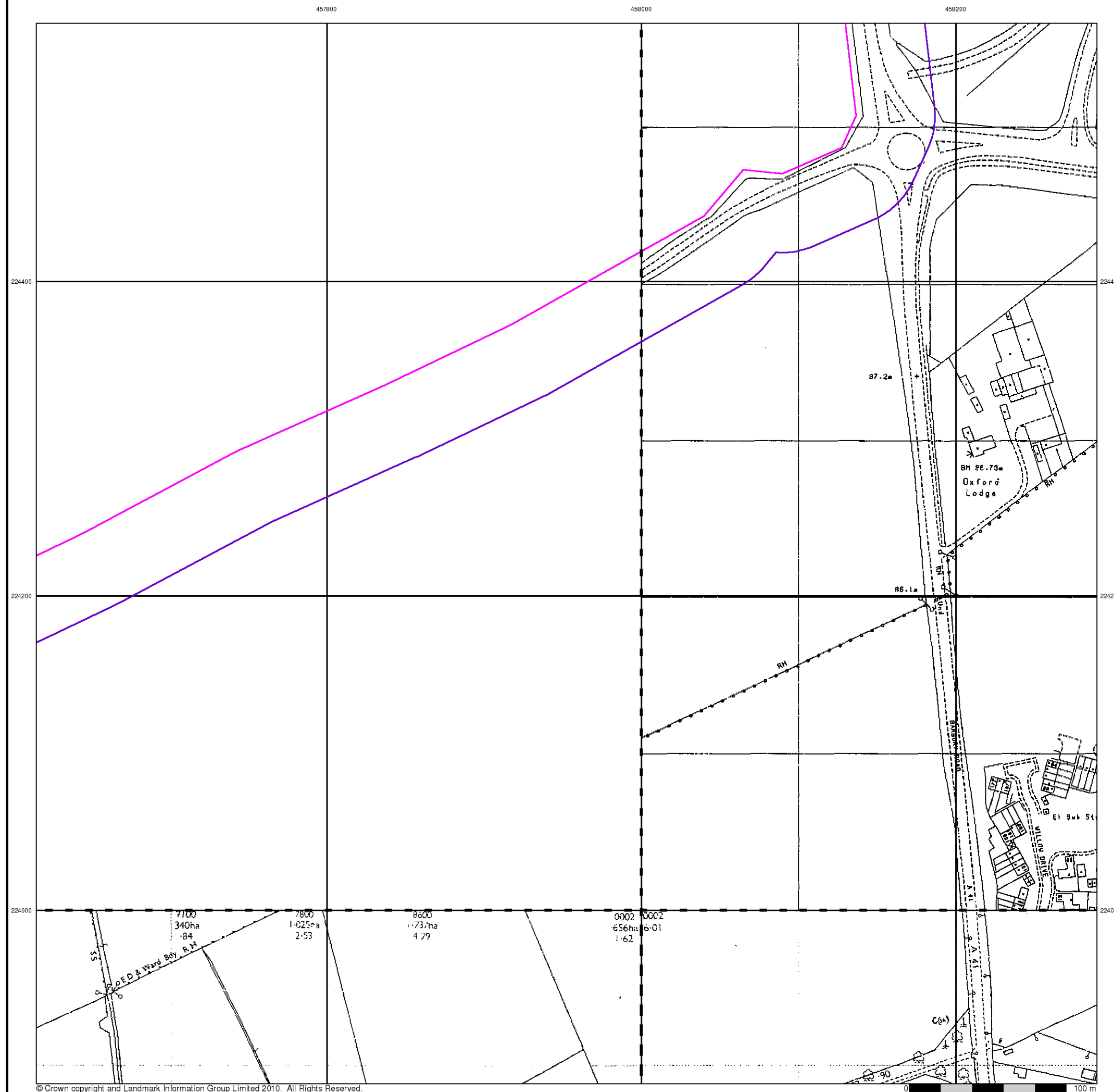
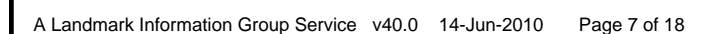
Order Number:	31544761_1_1
Customer Ref:	UA001881
National Grid Reference:	457570, 224010
Slice:	B
Site Area (Ha):	395.55
Search Buffer (m):	50

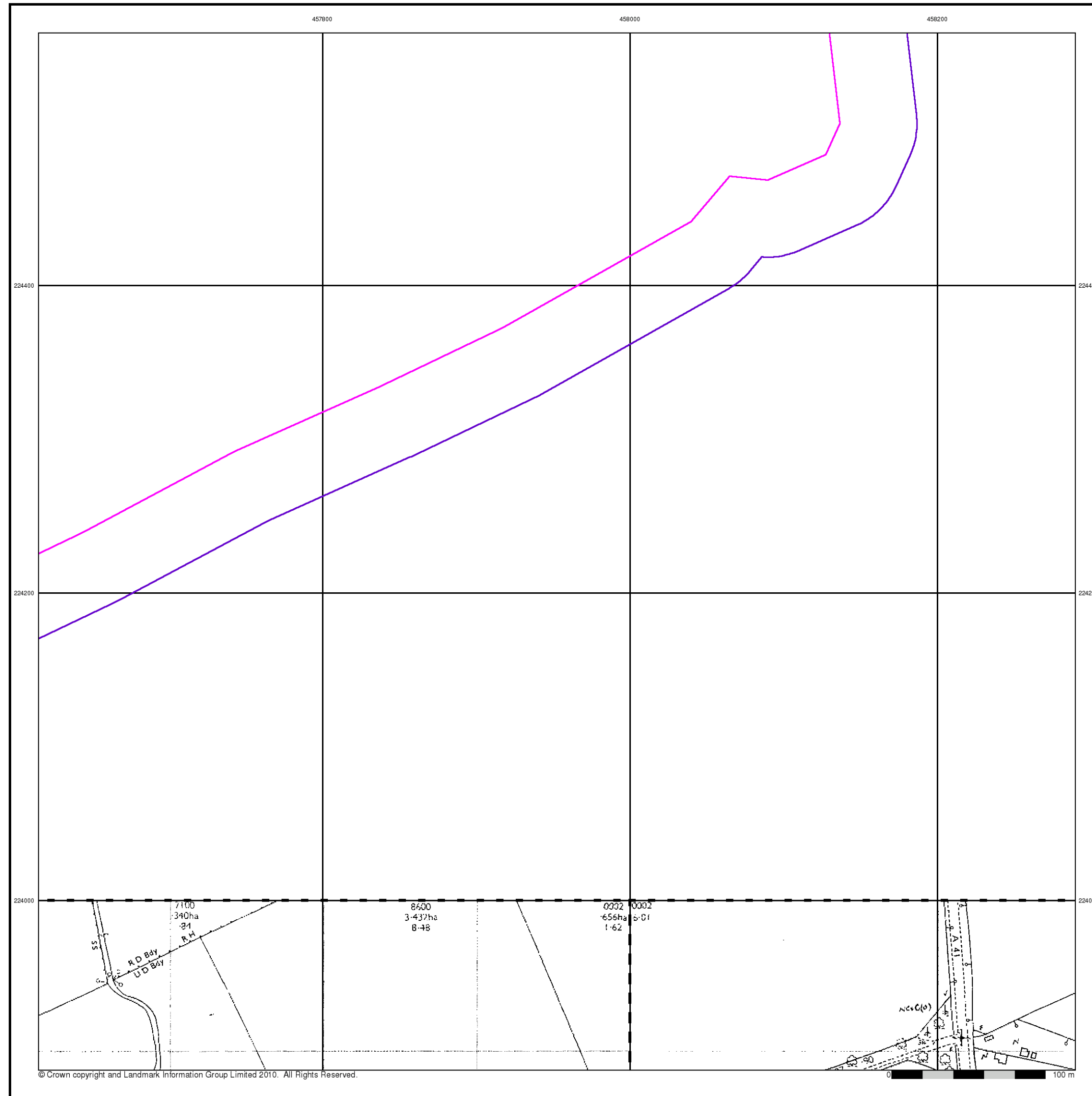
Site Details

Site at, Bicester, Oxfordshire



Tel: 0844 844 9952
Fax: 0844 844 9951
Web: www.envirocheck.co.uk





© Crown copyright and Landmark Information Group Limited 2010. All Rights Reserved.



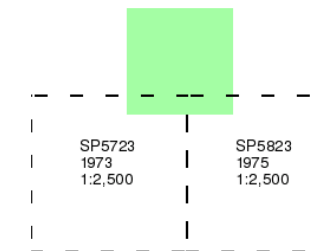
Supply of Unpublished Survey Information

Published 1973 - 1975

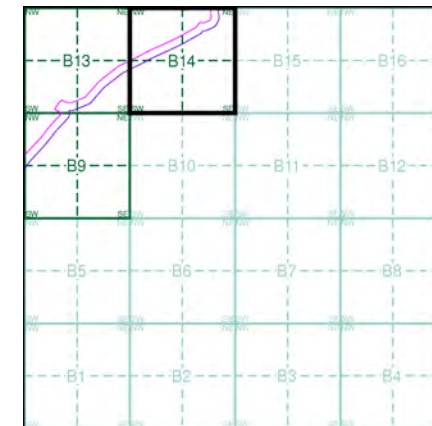
Source map scale - 1:2,500

SUSI maps (Supply of Unpublished Survey Information) were produced between 1972 and 1977, mainly for internal use at Ordnance Survey. These were more of a 'work-in-progress' plan as they showed updates of individual areas on a map. These maps were unpublished, and they do not represent a single moment in time. They were produced at both 1:2,500 and 1:1,250 scales.

Map Name(s) and Date(s)



Historical Map - Segment B14



Order Details

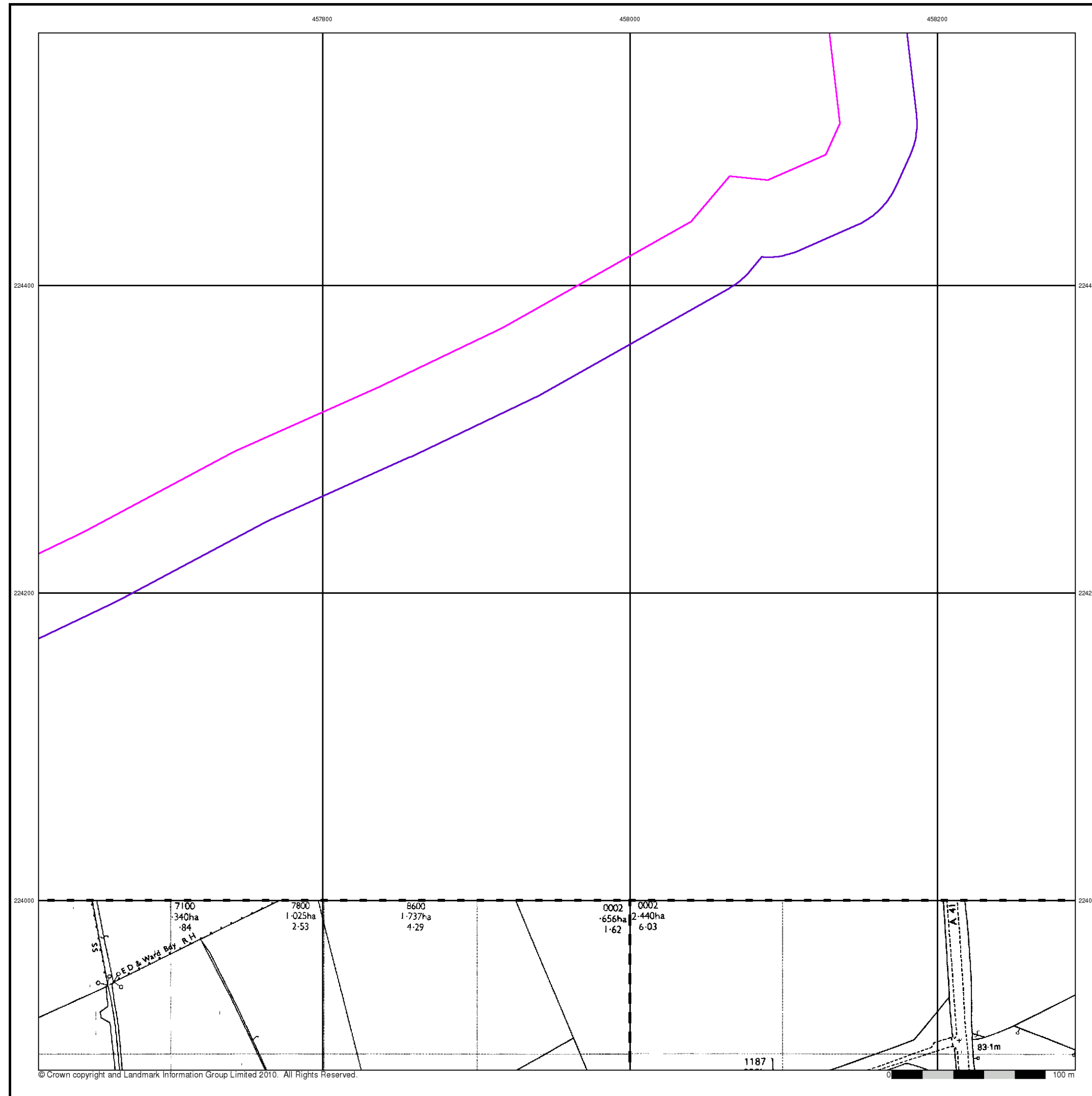
Order Number: 31544761_1_1
Customer Ref: UA001881
National Grid Reference: 457570, 224010
Slice: B
Site Area (Ha): 395.55
Search Buffer (m): 50

Site Details

Site at, Bicester, Oxfordshire



Tel: 0844 844 9952
Fax: 0844 844 9951
Web: www.envirocheck.co.uk



Ordnance Survey Plan

Published 1977 - 1982

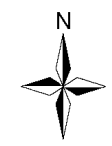
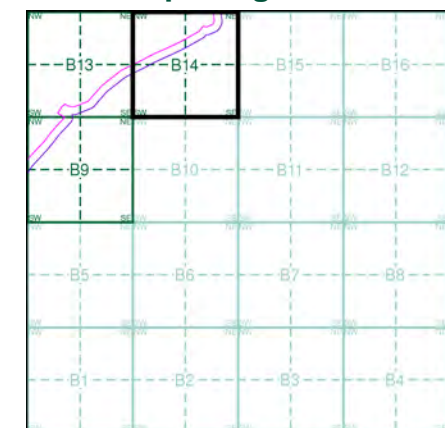
Source map scale - 1:2,500

The historical maps shown were reproduced from maps predominantly held at the scale adopted for England, Wales and Scotland in the 1840's. In 1854 the 1:2,500 scale was adopted for mapping urban areas and by 1896 it covered the whole of what were considered to be the cultivated parts of Great Britain. The published date given below is often some years later than the surveyed date. Before 1938, all OS maps were based on the Cassini Projection, with independent surveys of a single county or group of counties, giving rise to significant inaccuracies in outlying areas.

Map Name(s) and Date(s)

SP5723	SP5823
1977	1982
1:2,500	1:2,500

Historical Map - Segment B14



Order Details

Order Number: 31544761_1_1
Customer Ref: UA001881
National Grid Reference: 457570, 224010
Slice: B
Site Area (Ha): 395.55
Search Buffer (m): 50

Site Details

Site at, Bicester, Oxfordshire



Tel: 0844 844 9952
Fax: 0844 844 9951
Web: www.envirocheck.co.uk

Additional SIMs

Published 1978 - 1993

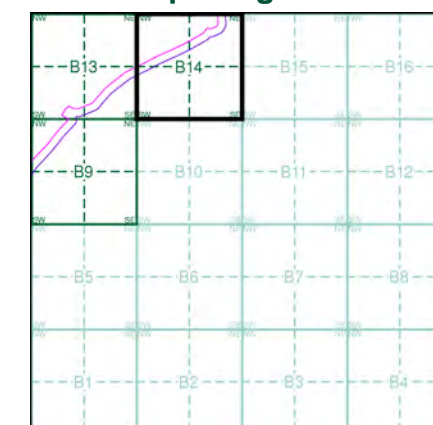
Source map scale - 1:2,500

The SIM cards (Ordnance Survey's 'Survey of Information on Microfilm') are further, minor editions of mapping which were produced and published in between the main editions as an area was updated. They date from 1947 to 1994, and contain detailed information on buildings, roads and land-use. These maps were produced at both 1:2,500 and 1:1,250 scales.

Map Name(s) and Date(s)

		SP5824	
		1993	
		1:2,500	
SP5723		SP5823	
1986		1978	
1:2,500		1:2,500	

Historical Map - Segment B14



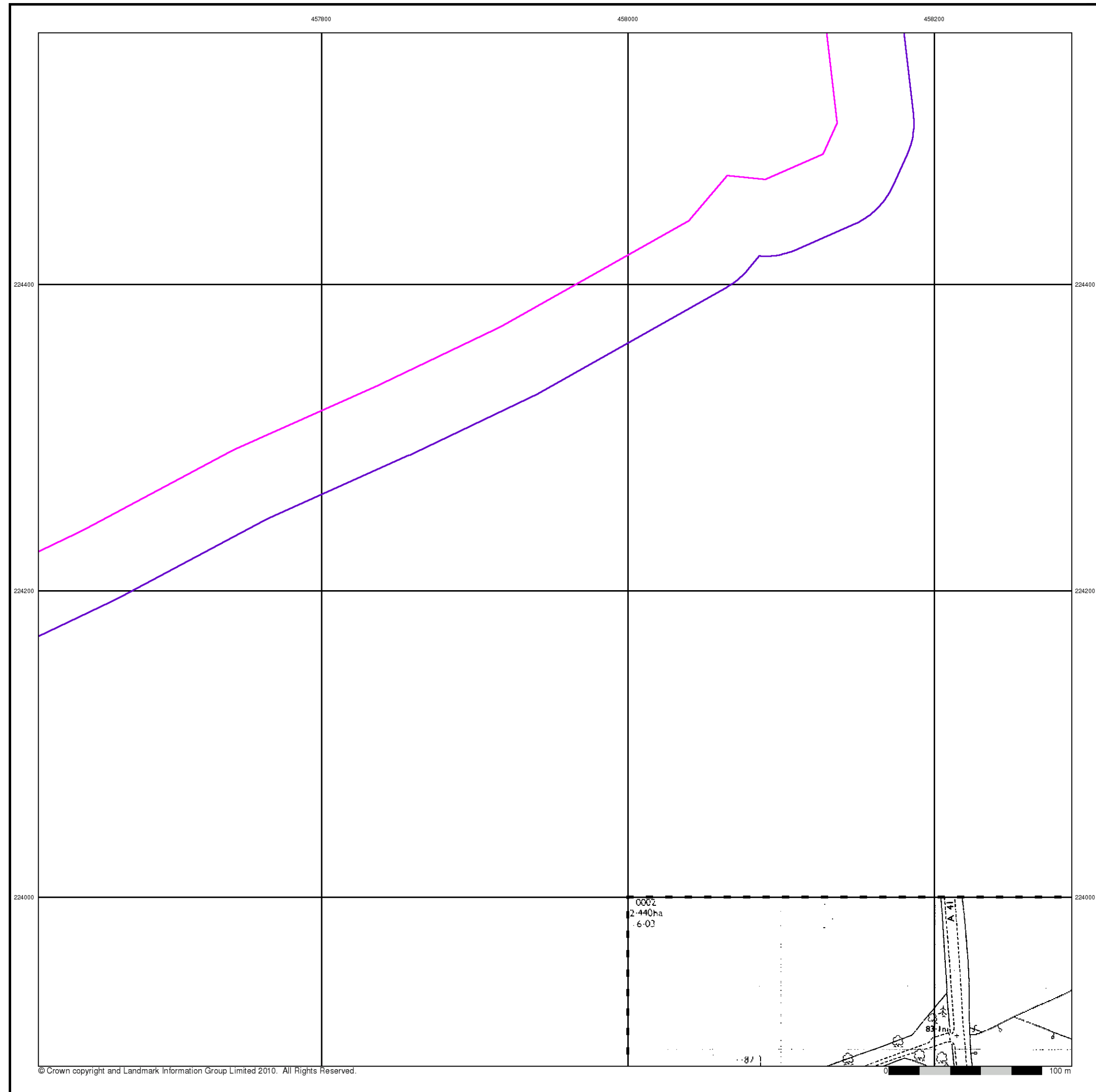
Order Details


Order Number: 31544761_1_1
 Customer Ref: UA001881
 National Grid Reference: 457570, 224010
 Slice: B
 Site Area (Ha): 395.55
 Search Buffer (m): 50

Site Details

Site at, Bicester, Oxfordshire








Additional SIMs

Published 1981

Source map scale - 1:2,500

The SIM cards (Ordnance Survey's 'Survey of Information on Microfilm') are further, minor editions of mapping which were produced and published in between the main editions as an area was updated. They date from 1947 to 1994, and contain detailed information on buildings, roads and land-use. These maps were produced at both 1:2,500 and 1:1,250 scales.

Map Name(s) and Date(s)


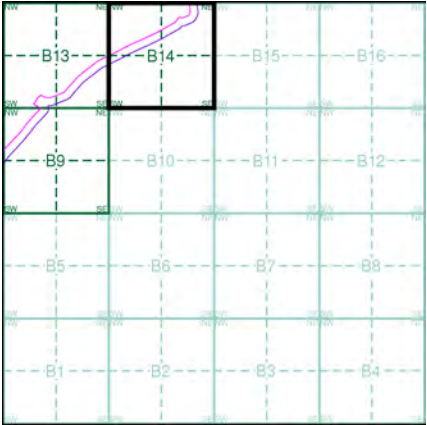


SP5823

1981

1:2,500

Historical Map - Segment B14




Order Details

Order Number:	31544761_1_1
Customer Ref:	UA001881
National Grid Reference:	457570, 224010
Slice:	B
Site Area (Ha):	395.55
Search Buffer (m):	50

Site Details

Site at, Bicester, Oxfordshire



Tel:

0844 844 9952

Fax:

0844 844 9951

Web:

www.envirocheck.co.uk

A Landmark Information Group Service v40.0 14-Jun-2010 Page 11 of 18