


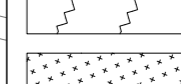






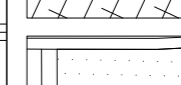


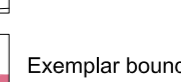
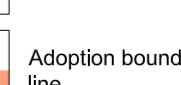


MATCH LINE
FOR CONTINUATION
SEE DWG01-910

4 no. CAR BET
"Fastigiata"
(Infrastructure Phase)

CS

KEY

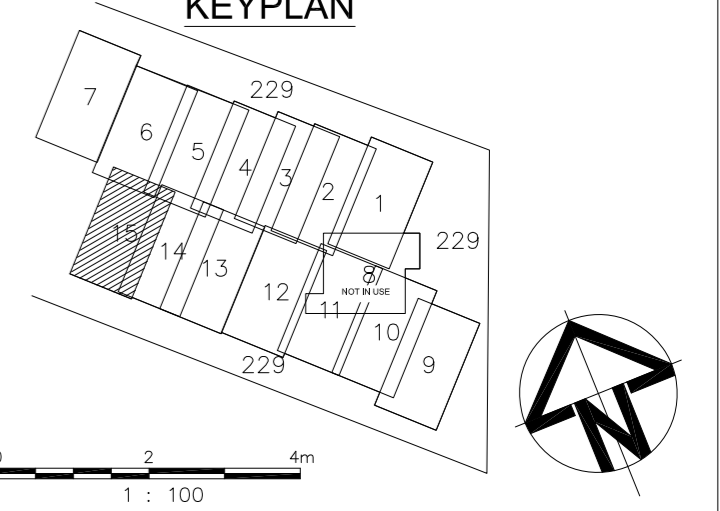
-  Existing tree and hedge
-  Proposed tree
-  Proposed hedge
-  Amenity grass - Emorsgate EG22 Lawn Mixture - refer to schedule UA001881-701-1103
-  Planting area
-  EM6 Meadow mix for chalk and limestone soils (Perimeter planting) refer to schedule UA001881-701-1103.
-  EH1 Hedgerow mix (shade tolerant) refer to schedule UA001881-701-1103.
-  Proposed tree grille - refer to drg no. UA001881-701-800
-  Proposed tree pit. Root barrier = blue line. Refer to drg no. UA001881-701-800/801
-  Green Roofs - refer to drg no. UA001880-701-933
-  SUDS - refer to drg no. UA001881-701-811
-  Exemplar boundary line
-  Adoption boundary line
-  Perimeter planting extents
-  Light column

Planting Plan 15 - Species List

Planting Plan 15		
Plant type	Common name	Reference
Non-edible shrub		
Carpinus betulus	Common Hornbeam	CAR BET hedge
Herbs		
Lavendula angustifolia	Lavender	LAV AUG

For detailed Plant Schedule, refer to:
UA001881-701-1102 Infrastructure Planting Schedule
UA001881-701-1103 Phase 1 Planting Schedule
For Topsoiling plans, refer to: UA001881-701-114 to 116
Tree locations and planting areas layout by ICS.
Root barrier & tree pits - locations to be checked on site in line with drawings UA001881-701-800/801

KEYPLAN



4.2m2 Amenity grass

15 no. LAV AUG

3.7m2 Amenity grass

11 no. LAV AUG

5.3m2 Amenity grass

17 no. LAV AUG

4.2m2 Amenity grass

15 no. LAV AUG

80 no. CAR BET
double
staggered row

perimeter planting see drawing UA001881-701-929

perimeter planting see drawing UA001881-701-929

06	Planting revised to align with scheme revisions	21-10-15
05	"DRAFT" removed, TP's & note added, minor amends	29-08-14
	Key revised	
04	Drawing updated to OS layout and WDH comments	14-05-14
03	Green roof omitted from Energy Centre	10-01-12
02	General Amendments. Issue for planning condition discharge	21-12-12
V	Initial Draft	31-08-12
Issue Description		Date
Status		
PLANNING		
Scales		Current Issue Signatures
1:100 @ A1		Author A.VICTORY
Original Size A1		Checker A.VICTORY
Height Datum O.S.		Approver A.ZORLUTUN
Grid O.S.		© Copyright reserved

Filename: JA001881-701-900 SERIES - PLANTING PLAN.DWG

Client



Hyder HYDER CONSULTING (UK) Limited
5th Floor, The Pithay
All Saints Street
Bristol, England
BS1 2NL
Tel: +44 (0)870 000 3003
Fax: +44 (0)870 000 3903

Project
Bicester
Eco Development

Title
Planting Plan 15 - Phase 1
Future Link Road & Junction

Drawing No.	Project No.	Issue
701-919	UA001881	06

MATCH LINE
FOR CONTINUATION
SEE DWG01-918