

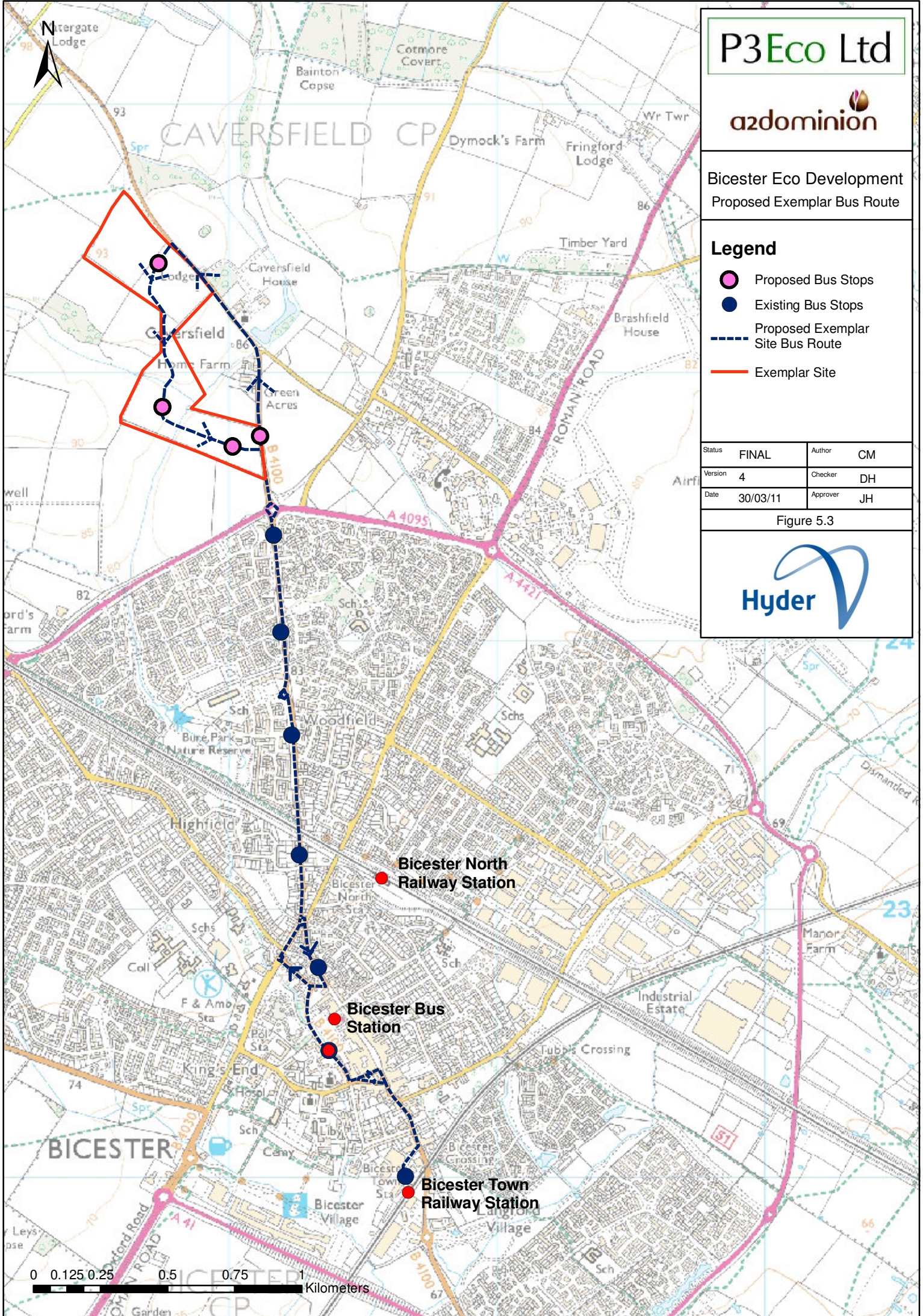
Bicester Eco Development
Proposed Exemplar Bus Route

Legend

- Proposed Bus Stops
- Existing Bus Stops
- Proposed Exemplar Site Bus Route
- Exemplar Site







Status	FINAL	Author	CM
Version	4	Checker	DH
Date	30/03/11	Approver	JH

Figure 5.3



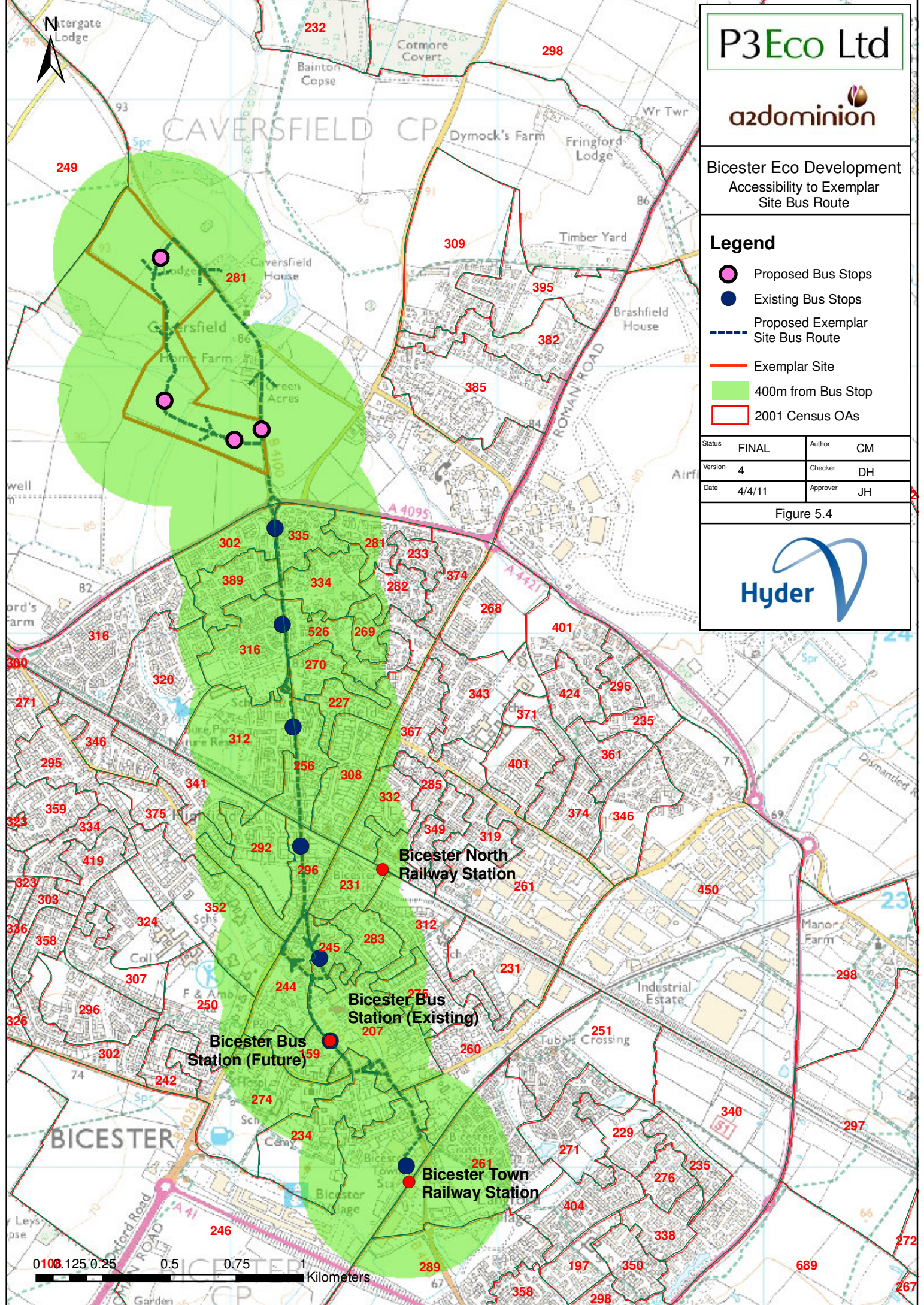
Bicester Eco Development
Accessibility to Exemplar
Site Bus Route

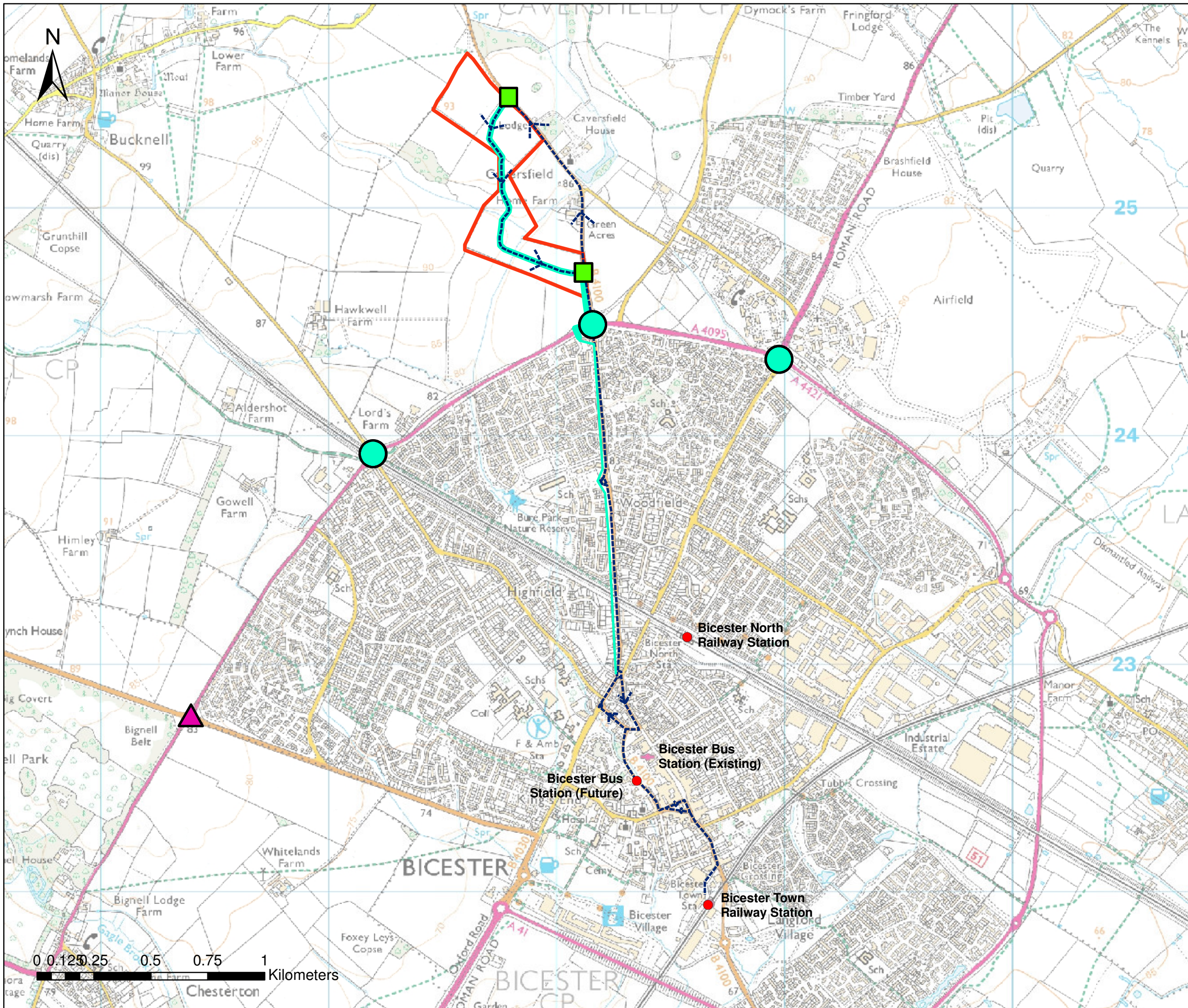
Legend

-  Proposed Bus Stops
-  Existing Bus Stops
-  Proposed Exemplar Site Bus Route
-  Exemplar Site
-  400m from Bus Stop
-  2001 Census OAs

Status	FINAL	Author	CM
Version	4	Checker	DH
Date	4/4/11	Approver	JH

Figure 5.4





Bicester Eco Development
Transport Proposals Plan

- Legend**
- Proposed Access Junctions
 - Junctions Requiring Improvement Due to Development Proposal
 - ▲ Committed Highway Improvement
 - Proposed Bus Route
 - Proposed Walk and Cycle Infrastructure
 - Exemplar Site Red Line Boundary

Status	FINAL	Author	CM
Version	4	Checker	DH
Date	04/04/11	Approver	JH

Figure 5.5