

Appendix B

Landmark Envirocheck Historical Maps

Historical Mapping Legends

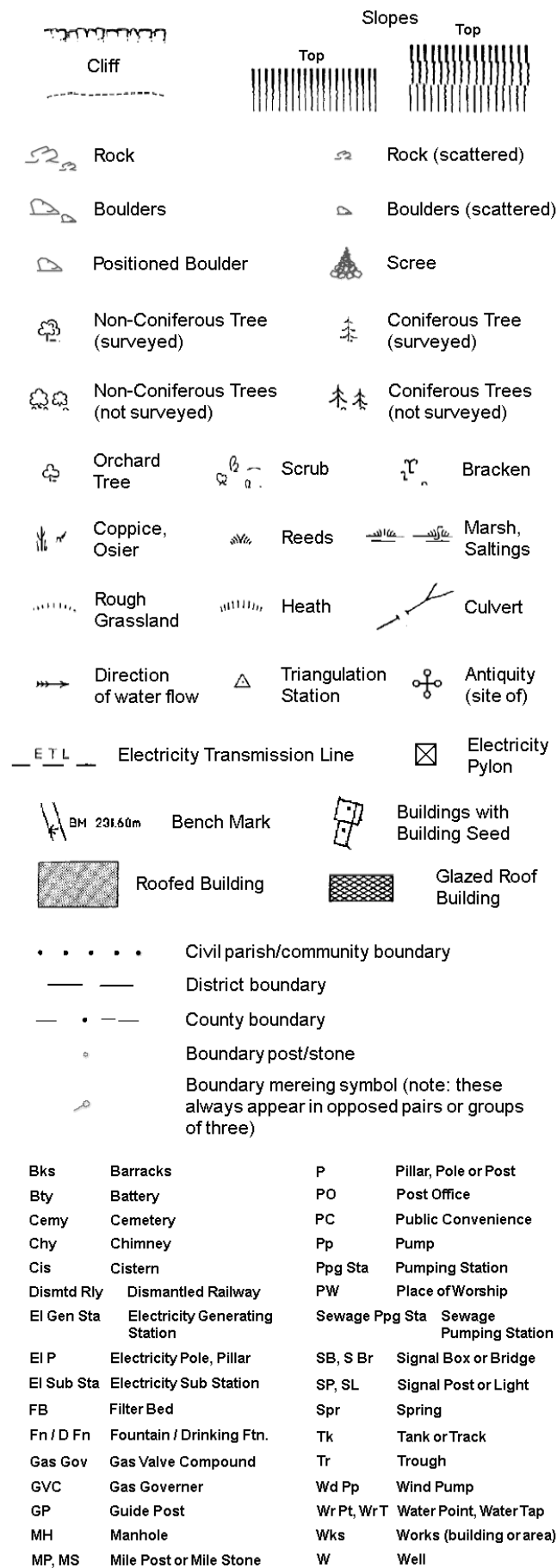
Ordnance Survey County Series and Ordnance Survey Plan 1:2,500



Ordnance Survey Plan, Additional SIMs and Supply of Unpublished Survey Information 1:2,500 and 1:1,250



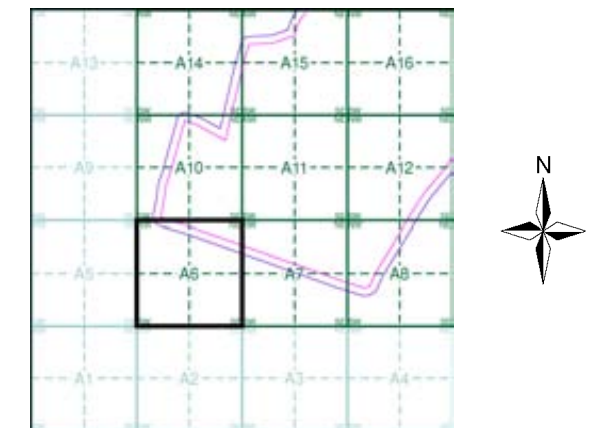
Large-Scale National Grid Data 1:2,500 and 1:1,250



Historical Mapping & Photography included:

Mapping Type	Scale	Date	Pg
Oxfordshire	1:2,500	1881	2
Oxfordshire	1:2,500	1899 - 1900	3
Oxfordshire	1:2,500	1922	4
Ordnance Survey Plan	1:2,500	1967	5
Additional SIMs	1:2,500	1985 - 1991	6
Large-Scale National Grid Data	1:2,500	1994	7

Historical Map - Segment A6



Order Details

Order Number: 31544761_1_1
Customer Ref: UA001881
National Grid Reference: 455870, 223500
Slice: A
Site Area (Ha): 395.55
Search Buffer (m): 50

Site Details

Site at, Bicester, Oxfordshire



Tel: 0844 844 9952
Fax: 0844 844 9951
Web: www.envirocheck.co.uk

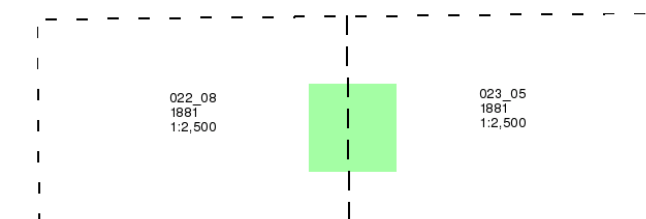
Oxfordshire

Published 1881

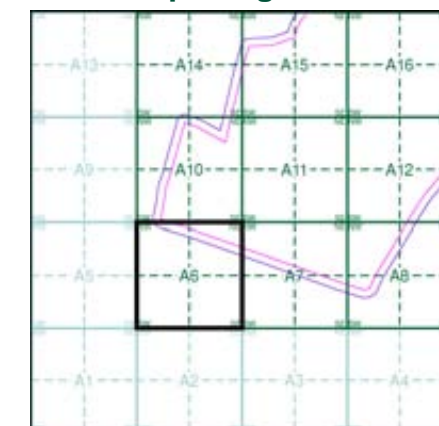
Source map scale - 1:2,500

The historical maps shown were reproduced from maps predominantly held at the scale adopted for England, Wales and Scotland in the 1840's. In 1854 the 1:2,500 scale was adopted for mapping urban areas and by 1896 it covered the whole of what were considered to be the cultivated parts of Great Britain. The published date given below is often some years later than the surveyed date. Before 1938, all OS maps were based on the Cassini Projection, with independent surveys of a single county or group of counties, giving rise to significant inaccuracies in outlying areas.

Map Name(s) and Date(s)



Historical Map - Segment A6

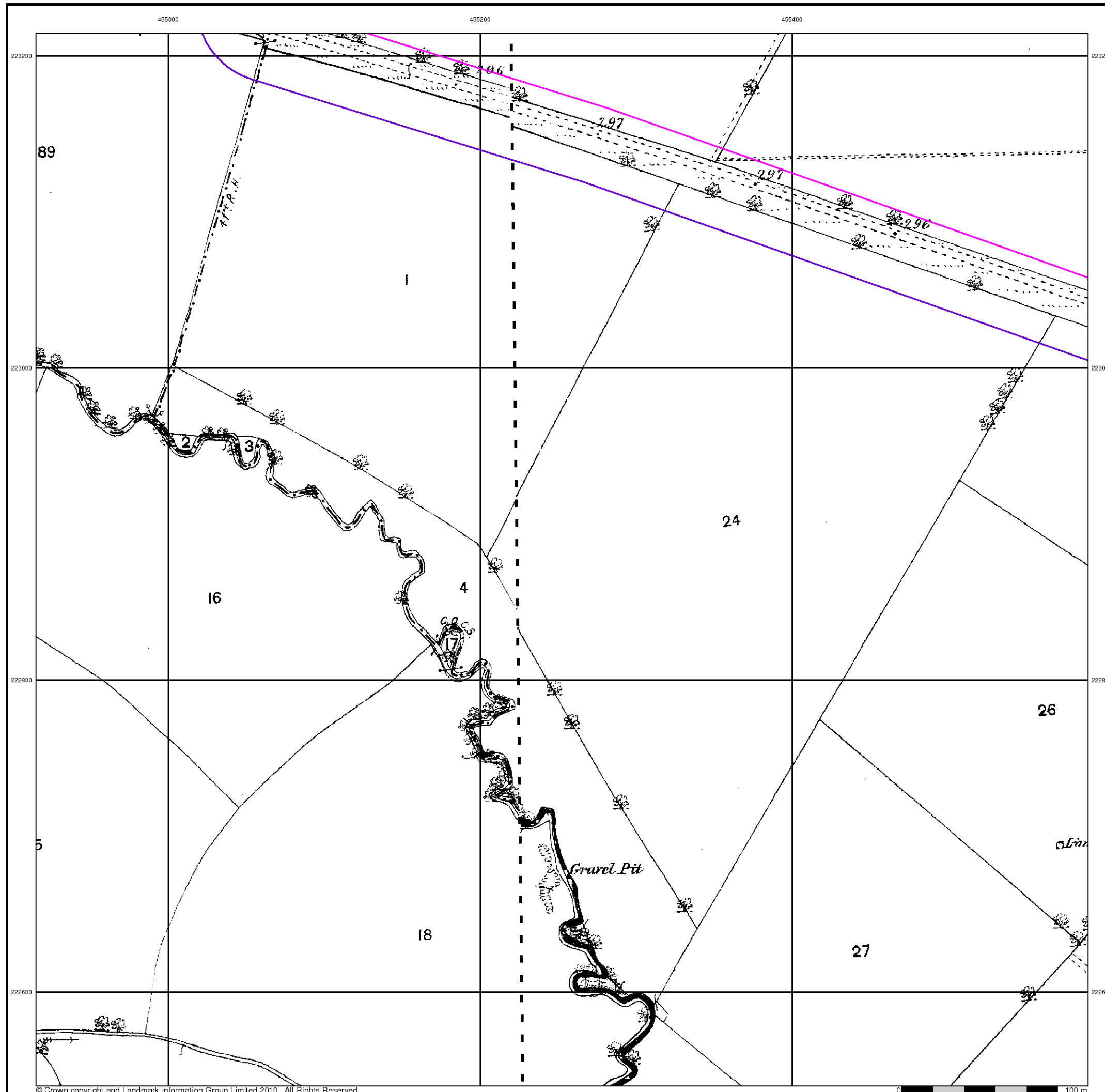


Order Details

Order Number: 31544761_1_1
Customer Ref: UA001881
National Grid Reference: 455870, 223500
Slice: A
Site Area (Ha): 395.55
Search Buffer (m): 50

Site Details

Site at, Bicester, Oxfordshire



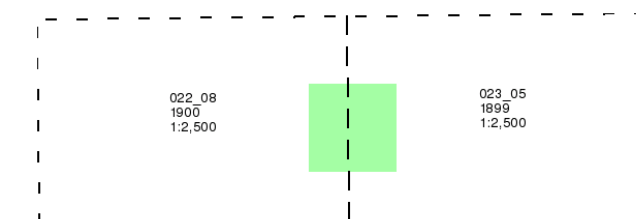
Oxfordshire

Published 1899 - 1900

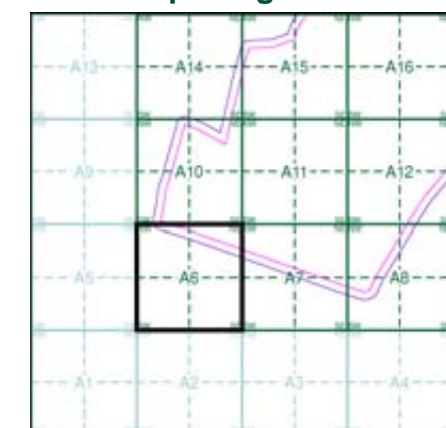
Source map scale - 1:2,500

The historical maps shown were reproduced from maps predominantly held at the scale adopted for England, Wales and Scotland in the 1840's. In 1854 the 1:2,500 scale was adopted for mapping urban areas and by 1896 it covered the whole of what were considered to be the cultivated parts of Great Britain. The published date given below is often some years later than the surveyed date. Before 1938, all OS maps were based on the Cassini Projection, with independent surveys of a single county or group of counties, giving rise to significant inaccuracies in outlying areas.

Map Name(s) and Date(s)



Historical Map - Segment A6

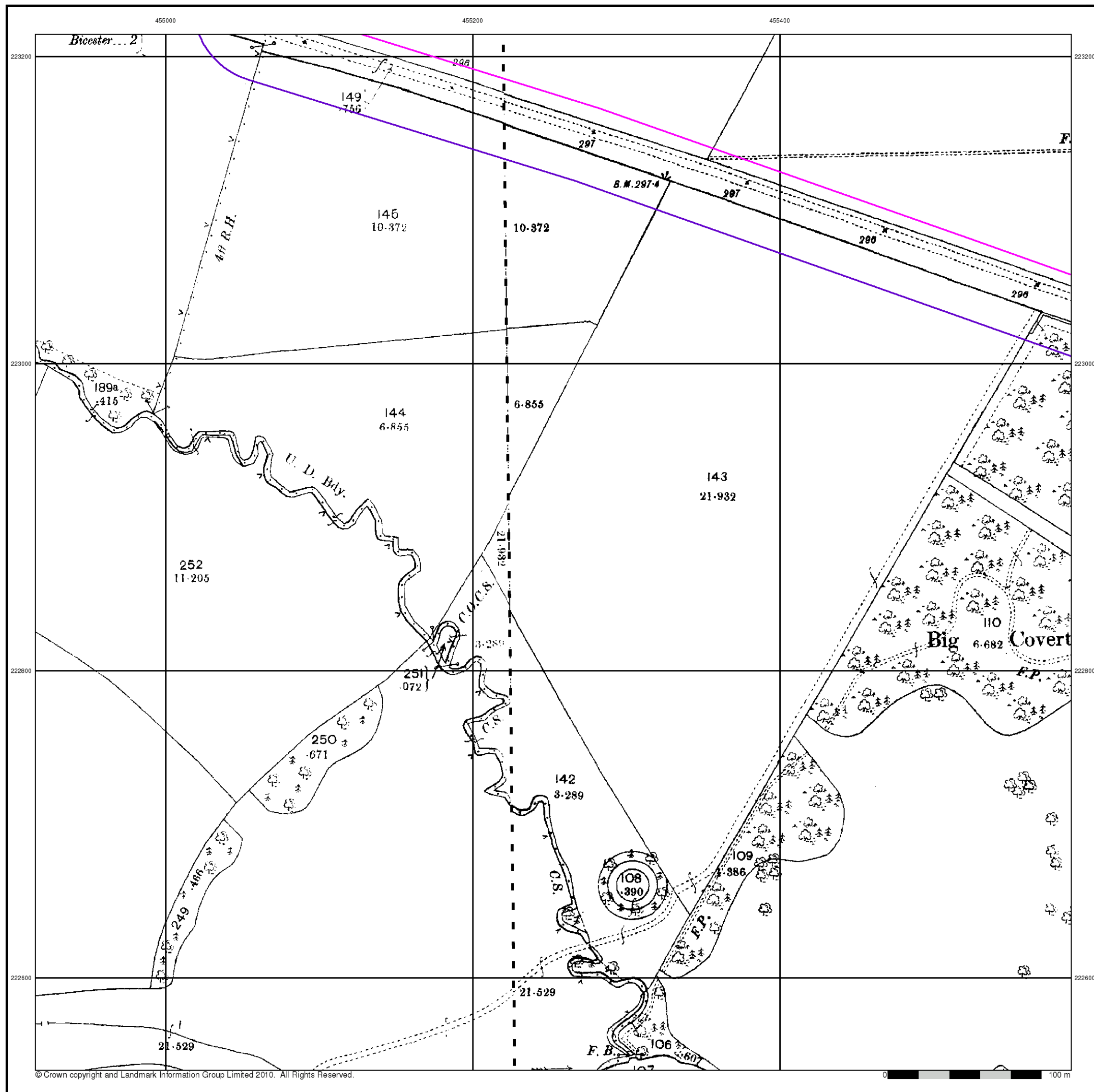


Order Details

Order Number: 31544761_1_1
 Customer Ref: UA001881
 National Grid Reference: 455870, 223500
 Slice: A
 Site Area (Ha): 395.55
 Search Buffer (m): 50

Site Details

Site at, Bicester, Oxfordshire



Ordnance Survey Plan

Published 1967

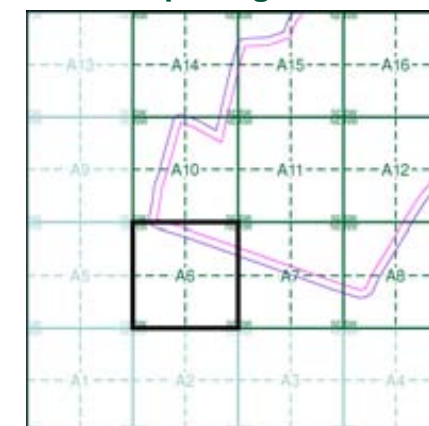
Source map scale - 1:2,500

The historical maps shown were reproduced from maps predominantly held at the scale adopted for England, Wales and Scotland in the 1840's. In 1854 the 1:2,500 scale was adopted for mapping urban areas and by 1896 it covered the whole of what were considered to be the cultivated parts of Great Britain. The published date given below is often some years later than the surveyed date. Before 1938, all OS maps were based on the Cassini Projection, with independent surveys of a single county or group of counties, giving rise to significant inaccuracies in outlying areas.

Map Name(s) and Date(s)

SP5423 1967 1:2,500	SP5523 1967 1:2,500
SP5422 1967 1:2,500	SP5522 1967 1:2,500

Historical Map - Segment A6

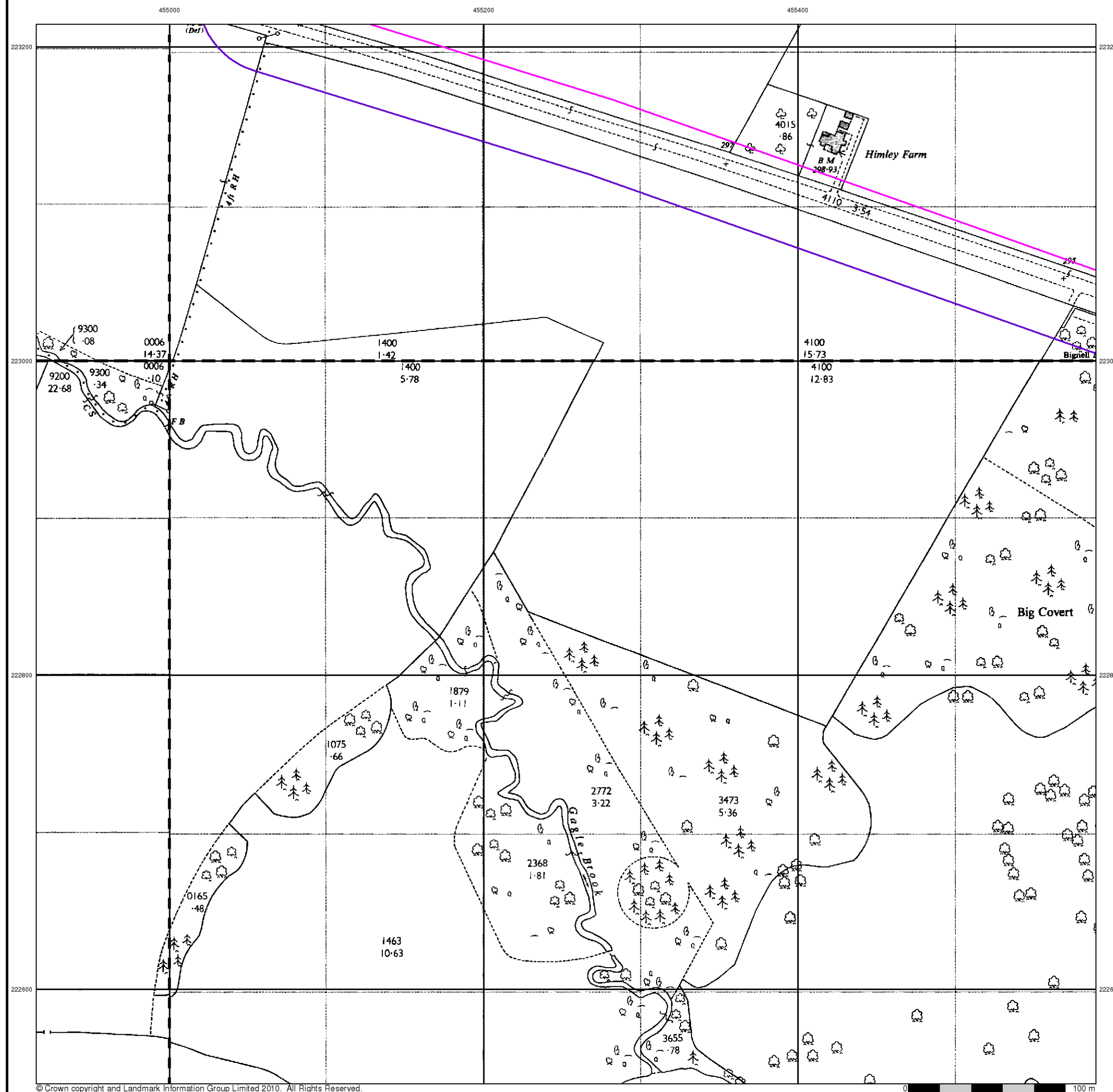


Order Details

Order Number: 31544761_1_1
 Customer Ref: UA001881
 National Grid Reference: 455870, 223500
 Slice: A
 Site Area (Ha): 395.55
 Search Buffer (m): 50

Site Details

Site at, Bicester, Oxfordshire



Additional SIMs

Published 1985 - 1991

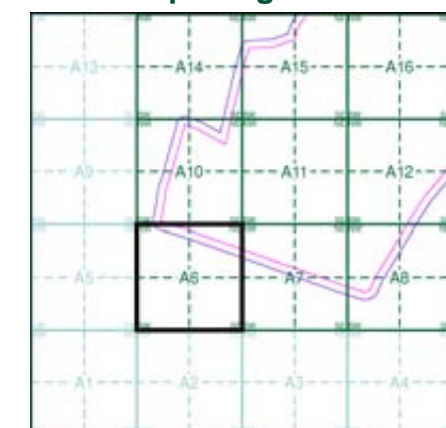
Source map scale - 1:2,500

The SIM cards (Ordnance Survey's 'Survey of Information on Microfilm') are further, minor editions of mapping which were produced and published in between the main editions as an area was updated. They date from 1947 to 1994, and contain detailed information on buildings, roads and land-use. These maps were produced at both 1:2,500 and 1:1,250 scales.

Map Name(s) and Date(s)

SP5423 1991 1:2,500	SP5523 1985 1:2,500
SP5422 1991 1:2,500	SP5522 1985 1:2,500

Historical Map - Segment A6

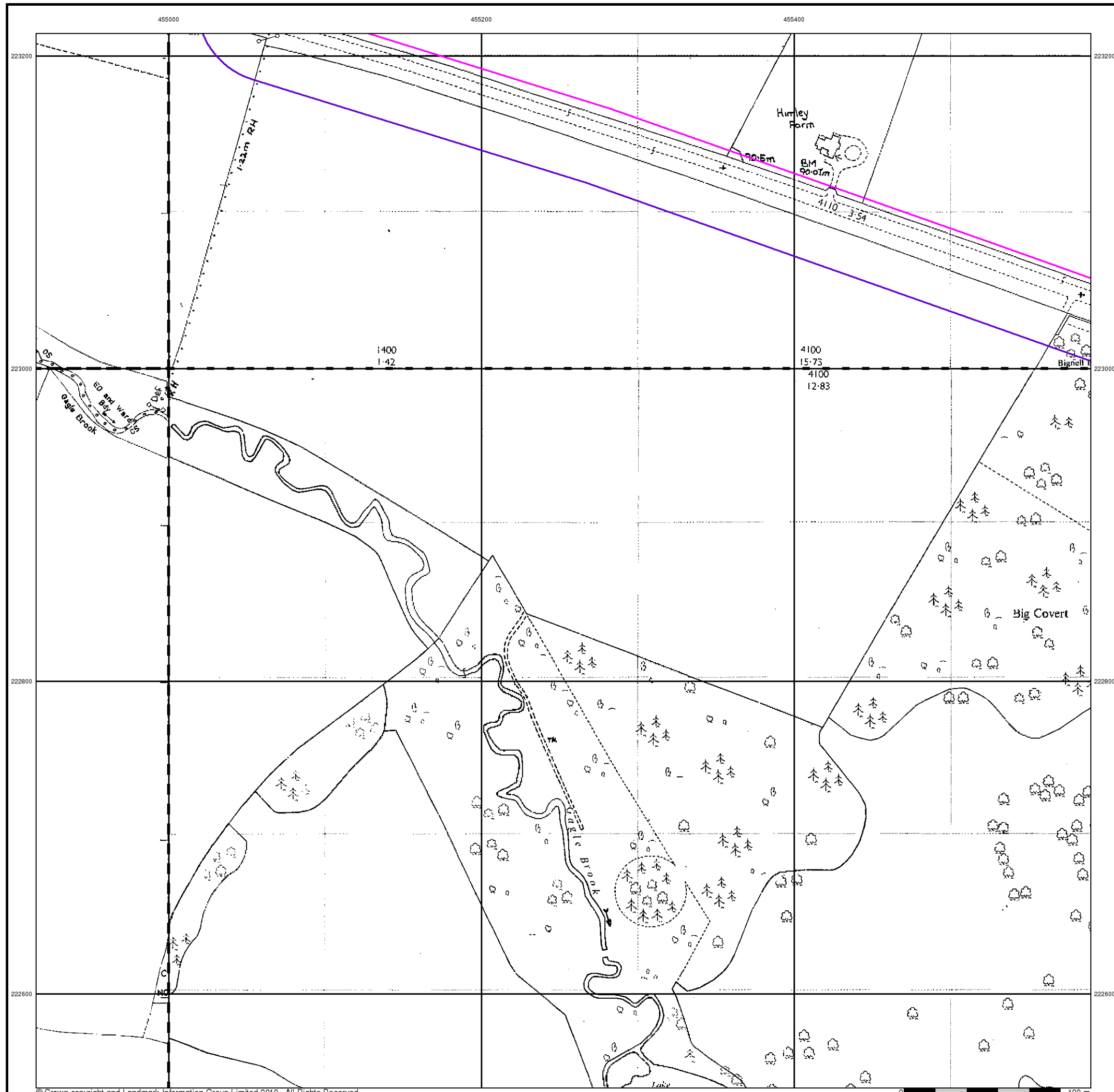


Order Details

Order Number: 31544761_1_1
 Customer Ref: UA001881
 National Grid Reference: 455870, 223500
 Slice: A
 Site Area (Ha): 395.55
 Search Buffer (m): 50

Site Details

Site at, Bicester, Oxfordshire



Historical Mapping Legends

Ordnance Survey County Series and Ordnance Survey Plan 1:2,500



Ordnance Survey Plan, Additional SIMs and Supply of Unpublished Survey Information 1:2,500 and 1:1,250



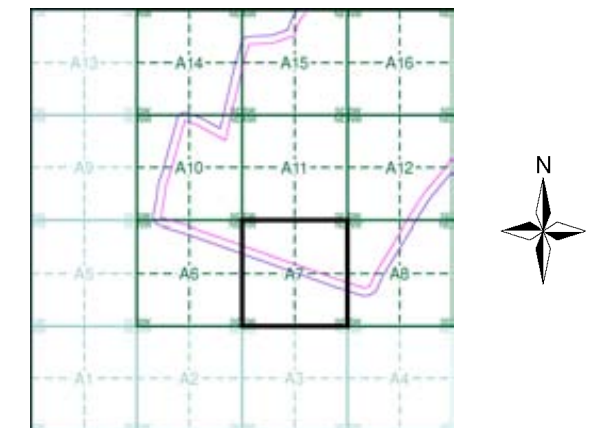
Large-Scale National Grid Data 1:2,500 and 1:1,250



Historical Mapping & Photography included:

Mapping Type	Scale	Date	Pg
Oxfordshire	1:2,500	1881	2
Oxfordshire	1:2,500	1899	3
Oxfordshire	1:2,500	1922	4
Ordnance Survey Plan	1:2,500	1967	5
Additional SIMs	1:2,500	1967 - 1985	6
Ordnance Survey Plan	1:2,500	1971	7
Additional SIMs	1:2,500	1980 - 1985	8
Additional SIMs	1:2,500	1984 - 1988	9
Additional SIMs	1:2,500	1988 - 1990	10
Large-Scale National Grid Data	1:2,500	1994	11
Large-Scale National Grid Data	1:2,500	1995	12
Large-Scale National Grid Data	1:2,500	1996	13

Historical Map - Segment A7



Order Details

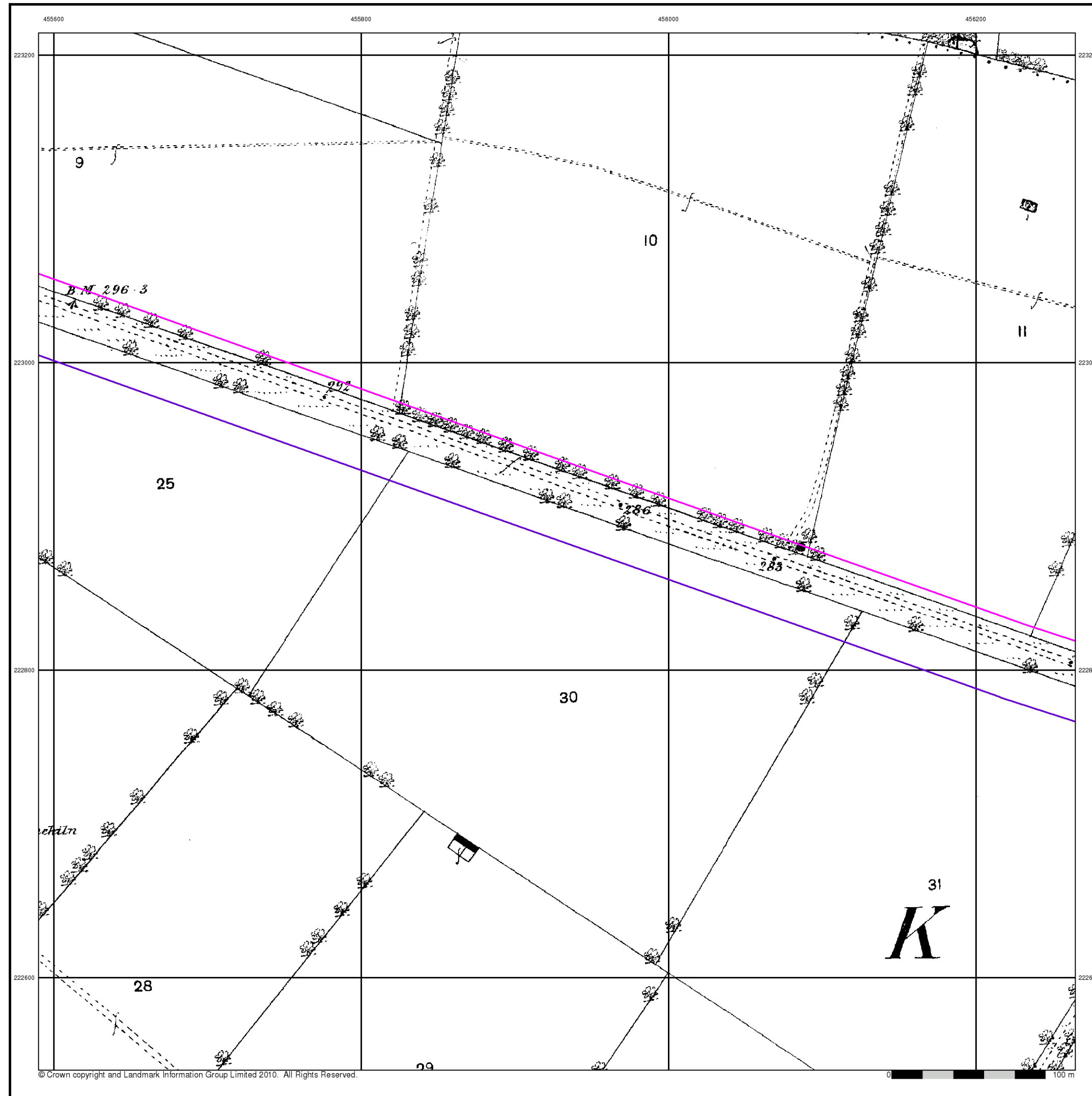
Order Number: 31544761_1_1
Customer Ref: UA001881
National Grid Reference: 455870, 223500
Slice: A
Site Area (Ha): 395.55
Search Buffer (m): 50

Site Details

Site at, Bicester, Oxfordshire



Tel: 0844 844 9952
Fax: 0844 844 9951
Web: www.envirocheck.co.uk




Oxfordshire

Published 1881

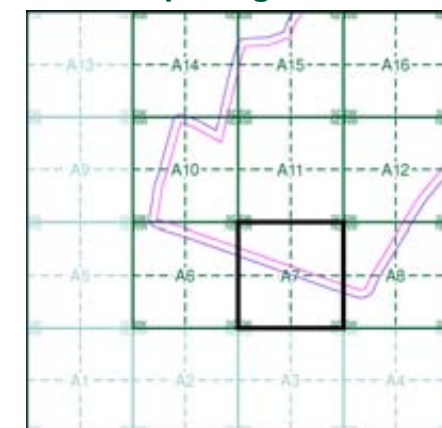
Source map scale - 1:2,500

The historical maps shown were reproduced from maps predominantly held at the scale adopted for England, Wales and Scotland in the 1840's. In 1854 the 1:2,500 scale was adopted for mapping urban areas and by 1896 it covered the whole of what were considered to be the cultivated parts of Great Britain. The published date given below is often some years later than the surveyed date. Before 1938, all OS maps were based on the Cassini Projection, with independent surveys of a single county or group of counties, giving rise to significant inaccuracies in outlying areas.

Map Name(s) and Date(s)



Historical Map - Segment A7



Order Details

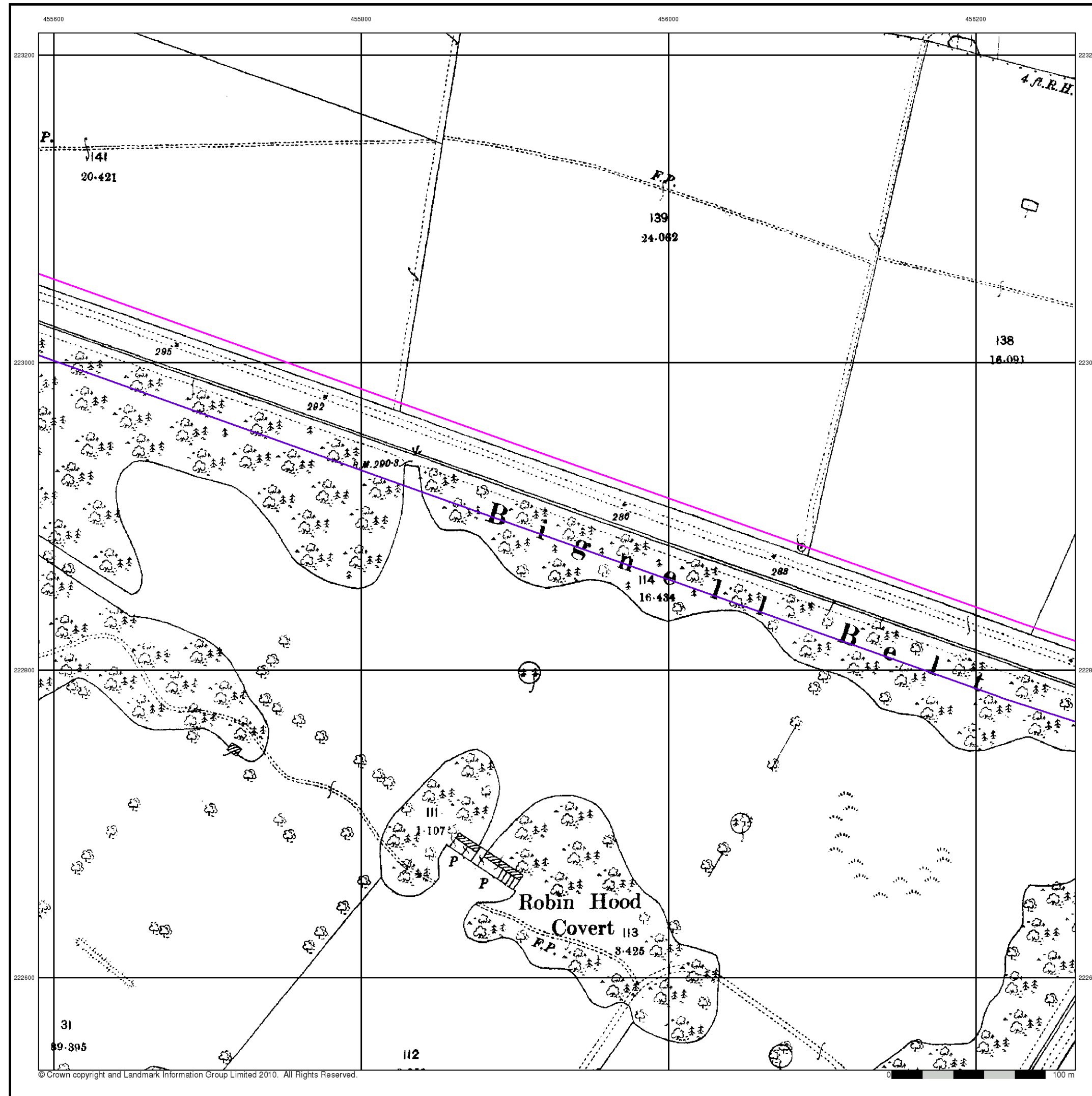
Order Number: 31544761_1_1
Customer Ref: UA001881
National Grid Reference: 455870, 223500
Slice: A
Site Area (Ha): 395.55
Search Buffer (m): 50

Site Details

Site at, Bicester, Oxfordshire



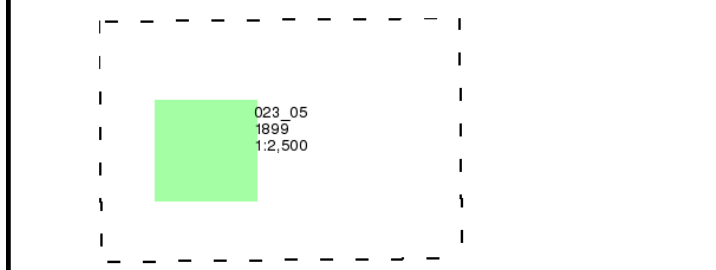
Tel: 0844 844 9952
Fax: 0844 844 9951
Web: www.envirocheck.co.uk



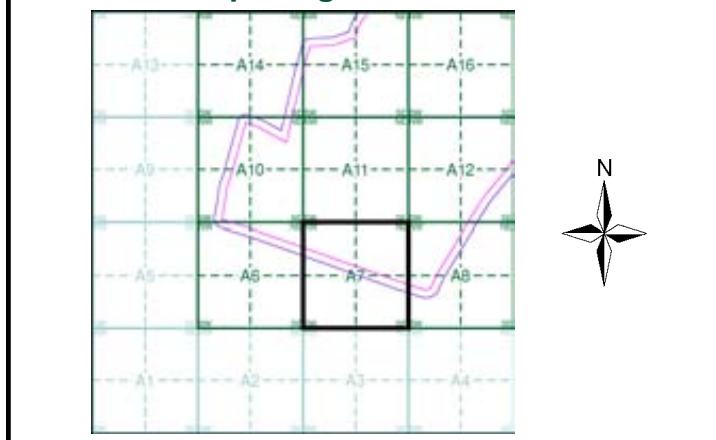
Oxfordshire
Published 1899
Source map scale - 1:2,500

The historical maps shown were reproduced from maps predominantly held at the scale adopted for England, Wales and Scotland in the 1840's. In 1854 the 1:2,500 scale was adopted for mapping urban areas and by 1896 it covered the whole of what were considered to be the cultivated parts of Great Britain. The published date given below is often some years later than the surveyed date. Before 1938, all OS maps were based on the Cassini Projection, with independent surveys of a single county or group of counties, giving rise to significant inaccuracies in outlying areas.

Map Name(s) and Date(s)



Historical Map - Segment A7



Order Details	
Order Number:	31544761_1_1
Customer Ref:	UA001881
National Grid Reference:	455870, 223500
Slice:	A
Site Area (Ha):	395.55
Search Buffer (m):	50

Site Details
Site at, Bicester, Oxfordshire

Tel: 0844 844 9952
Fax: 0844 844 9951
Web: www.envirocheck.co.uk


Oxfordshire

Published 1922

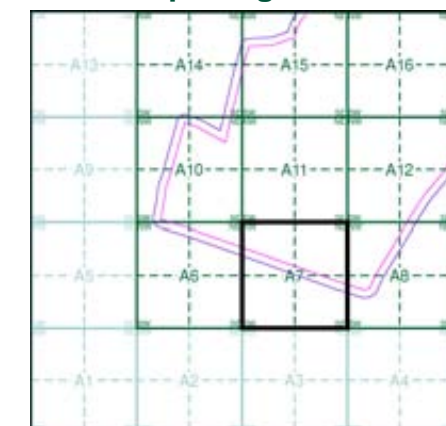
Source map scale - 1:2,500

The historical maps shown were reproduced from maps predominantly held at the scale adopted for England, Wales and Scotland in the 1840's. In 1854 the 1:2,500 scale was adopted for mapping urban areas and by 1896 it covered the whole of what were considered to be the cultivated parts of Great Britain. The published date given below is often some years later than the surveyed date. Before 1938, all OS maps were based on the Cassini Projection, with independent surveys of a single county or group of counties, giving rise to significant inaccuracies in outlying areas.

Map Name(s) and Date(s)



Historical Map - Segment A7

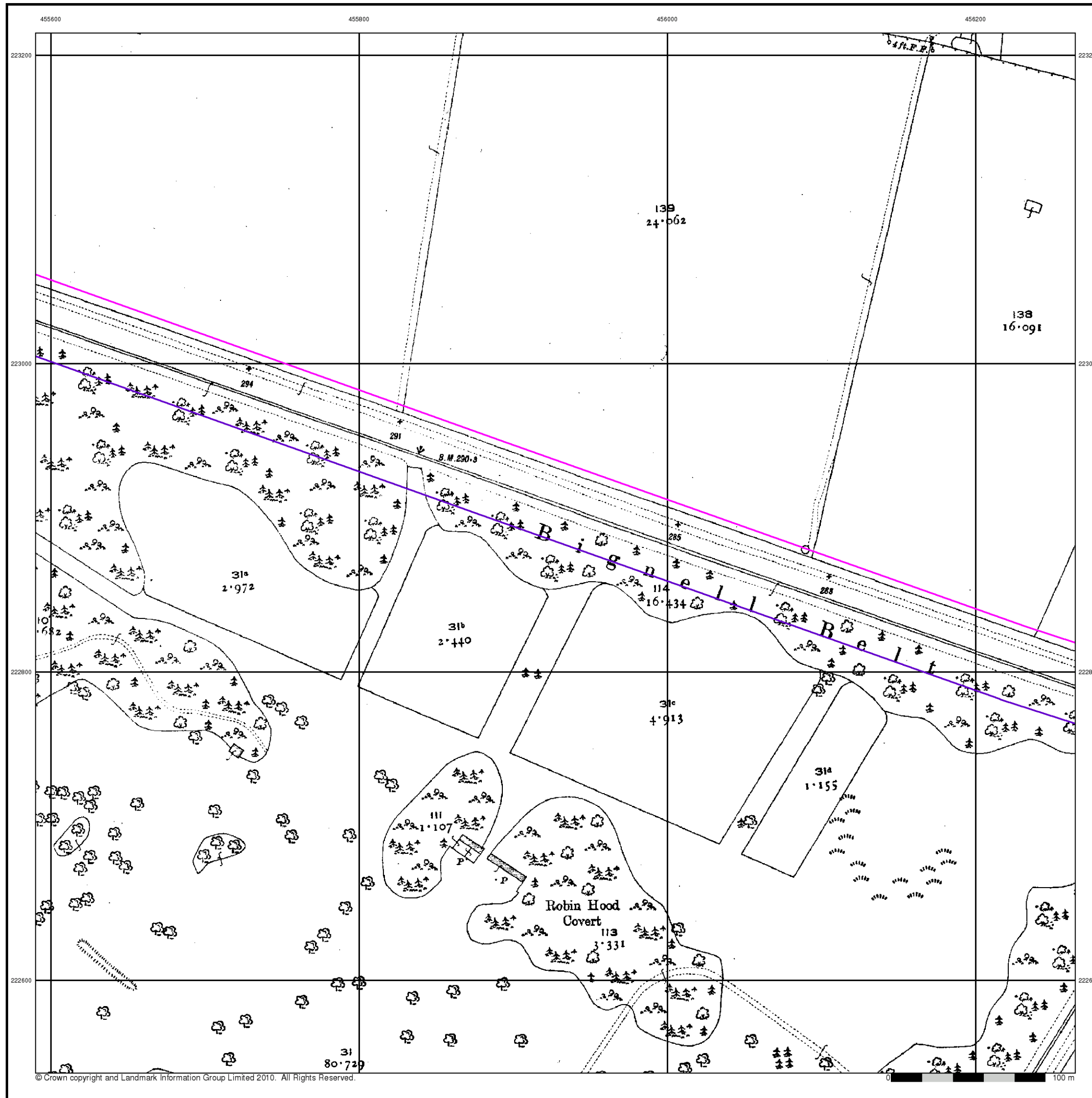


Order Details

Order Number: 31544761_1_1
 Customer Ref: UA001881
 National Grid Reference: 455870, 223500
 Slice: A
 Site Area (Ha): 395.55
 Search Buffer (m): 50

Site Details

Site at, Bicester, Oxfordshire



Ordnance Survey Plan

Published 1967

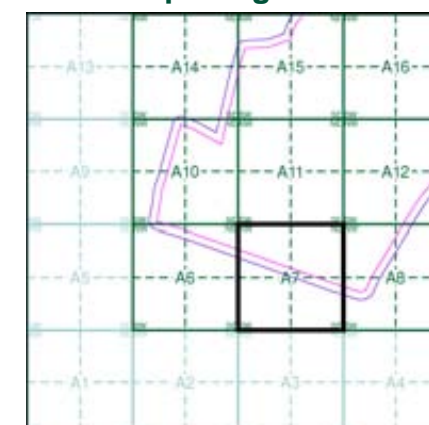
Source map scale - 1:2,500

The historical maps shown were reproduced from maps predominantly held at the scale adopted for England, Wales and Scotland in the 1840's. In 1854 the 1:2,500 scale was adopted for mapping urban areas and by 1896 it covered the whole of what were considered to be the cultivated parts of Great Britain. The published date given below is often some years later than the surveyed date. Before 1938, all OS maps were based on the Cassini Projection, with independent surveys of a single county or group of counties, giving rise to significant inaccuracies in outlying areas.

Map Name(s) and Date(s)

SP5523 1967 1:2,500	SP5623 1967 1:2,500
SP5522 1967 1:2,500	SP5622 1967 1:2,500

Historical Map - Segment A7

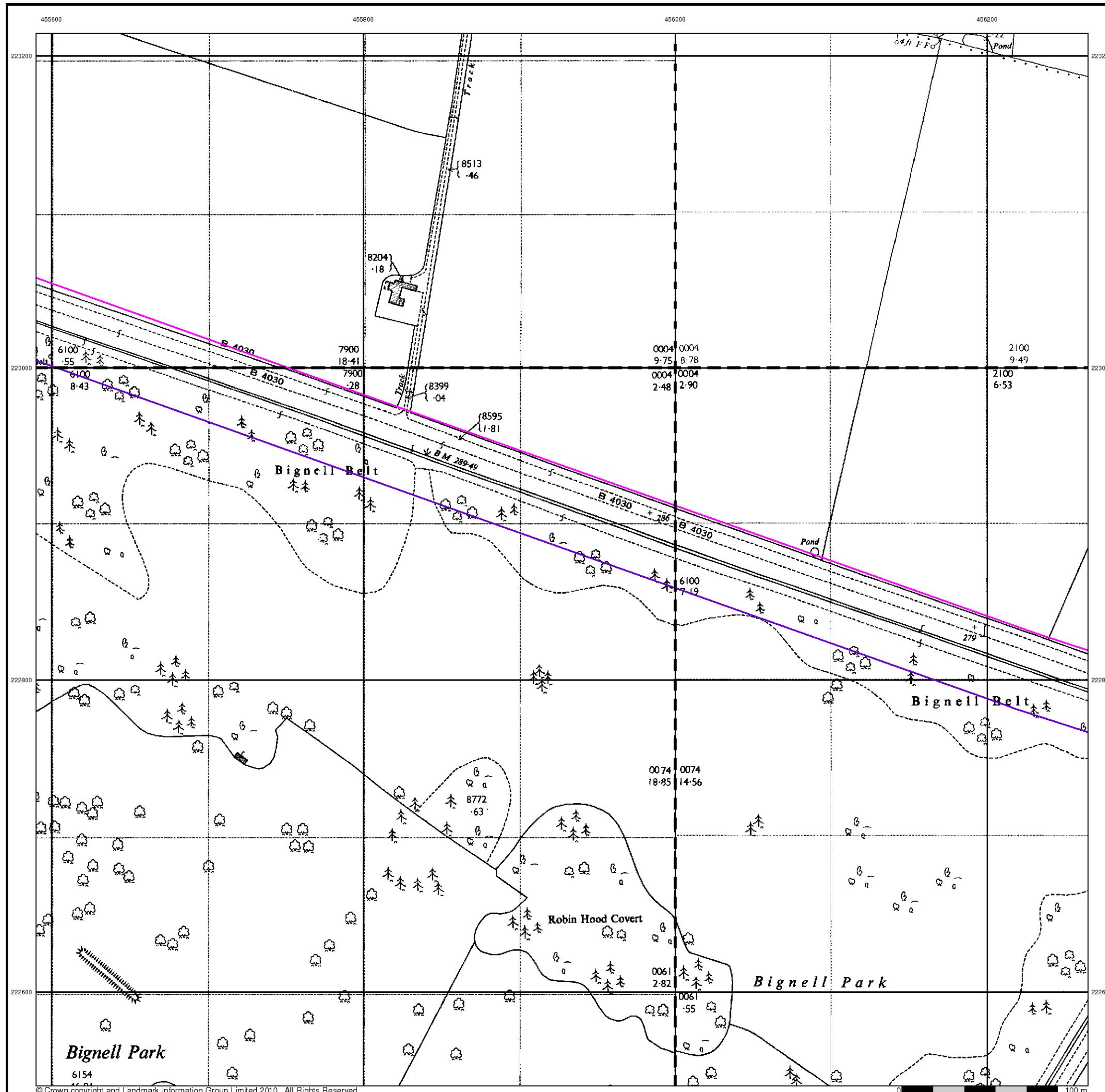



Order Details


Order Number: 31544761_1_1
 Customer Ref: UA001881
 National Grid Reference: 455870, 223500
 Slice: A
 Site Area (Ha): 395.55
 Search Buffer (m): 50

Site Details

Site at, Bicester, Oxfordshire





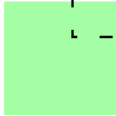


Ordnance Survey Plan

Published 1971
Source map scale - 1:2,500

The historical maps shown were reproduced from maps predominantly held at the scale adopted for England, Wales and Scotland in the 1840's. In 1854 the 1:2,500 scale was adopted for mapping urban areas and by 1896 it covered the whole of what were considered to be the cultivated parts of Great Britain. The published date given below is often some years later than the surveyed date. Before 1938, all OS maps were based on the Cassini Projection, with independent surveys of a single county or group of counties, giving rise to significant inaccuracies in outlying areas.

Map Name(s) and Date(s)


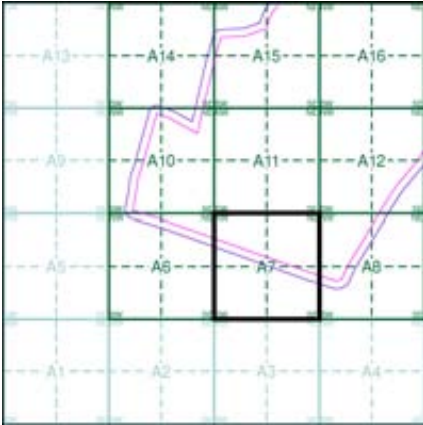


SP5623

1971

1:2,500

Historical Map - Segment A7




Order Details

Order Number:	31544761_1_1
Customer Ref:	UA001881
National Grid Reference:	455870, 223500
Slice:	A
Site Area (Ha):	395.55
Search Buffer (m):	50

Site Details

Site at, Bicester, Oxfordshire



Tel:

0844 844 9952

Fax:

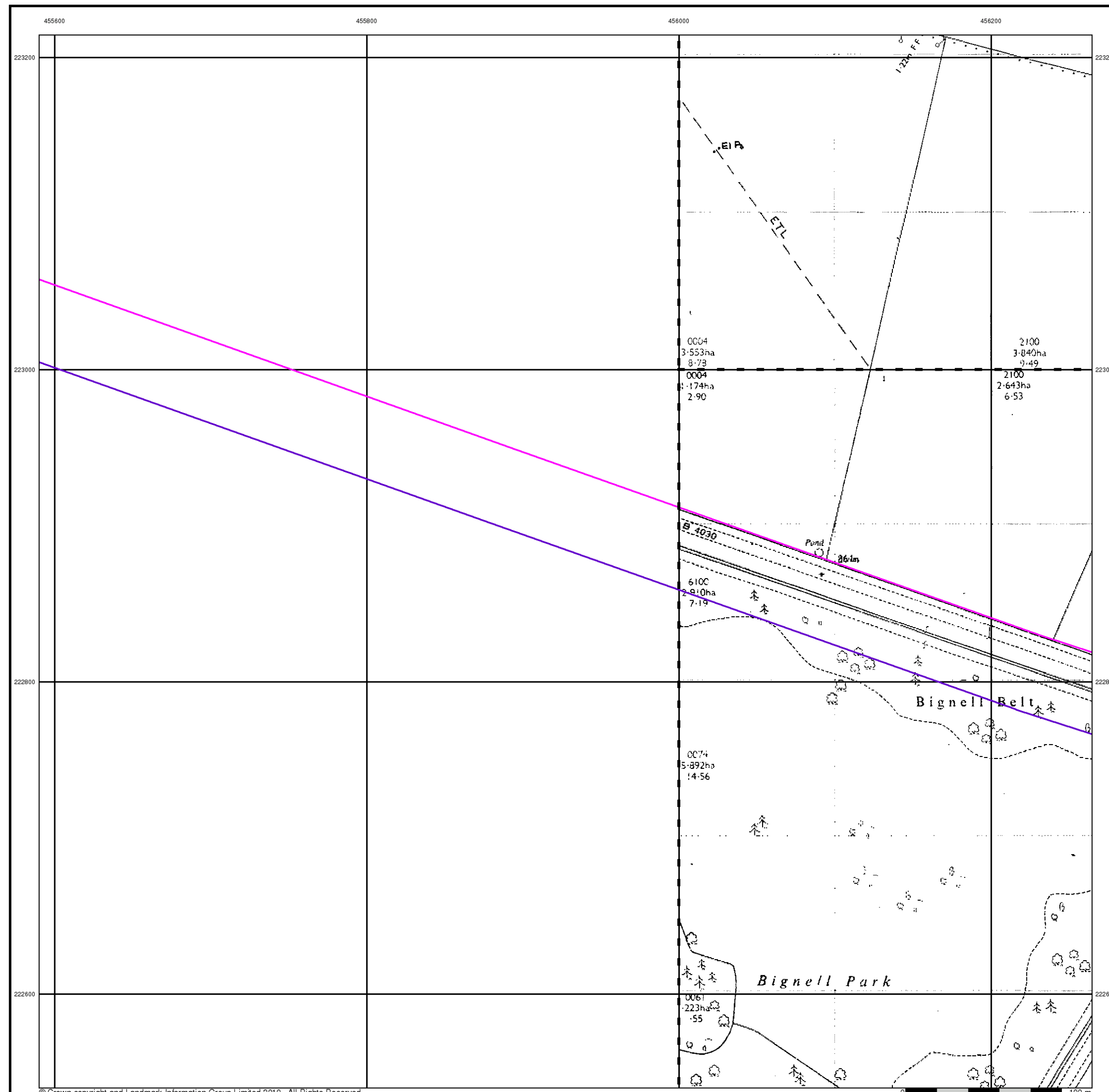
0844 844 9951

Web:

www.envirocheck.co.uk

A Landmark Information Group Service v40.0 14-Jun-2010

Page 7 of 13



Additional SIMs

Published 1980 - 1985

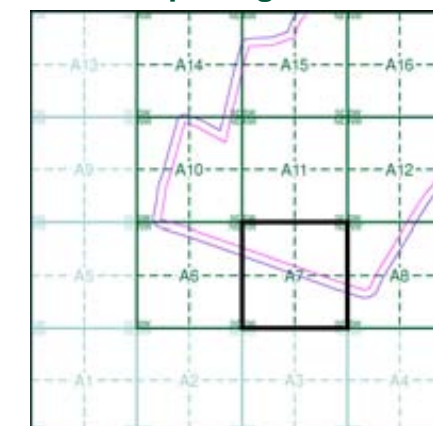
Source map scale - 1:2,500

The SIM cards (Ordnance Survey's 'Survey of Information on Microfilm') are further, minor editions of mapping which were produced and published in between the main editions as an area was updated. They date from 1947 to 1994, and contain detailed information on buildings, roads and land-use. These maps were produced at both 1:2,500 and 1:1,250 scales.

Map Name(s) and Date(s)

SP5623
1985
1:2,500
SP5622
1980
1:2,500

Historical Map - Segment A7



Order Details


Order Number: 31544761_1_1
Customer Ref: UA001881
National Grid Reference: 455870, 223500
Slice: A
Site Area (Ha): 395.55
Search Buffer (m): 50

Site Details

Site at, Bicester, Oxfordshire



Tel: 0844 844 9952
Fax: 0844 844 9951
Web: www.envirocheck.co.uk



Additional SIMs

Published 1984 - 1988

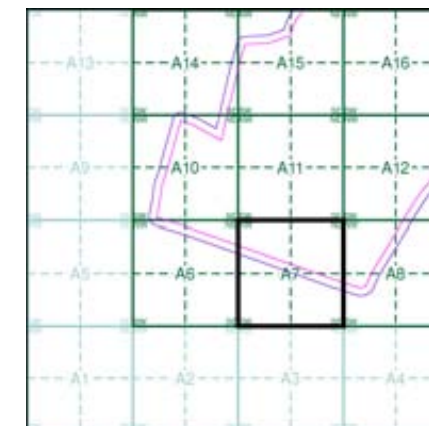
Source map scale - 1:2,500

The SIM cards (Ordnance Survey's 'Survey of Information on Microfilm') are further, minor editions of mapping which were produced and published in between the main editions as an area was updated. They date from 1947 to 1994, and contain detailed information on buildings, roads and land-use. These maps were produced at both 1:2,500 and 1:1,250 scales.

Map Name(s) and Date(s)

SP5623
1988
1:2,500
SP5622
1984
1:2,500

Historical Map - Segment A7



Order Details

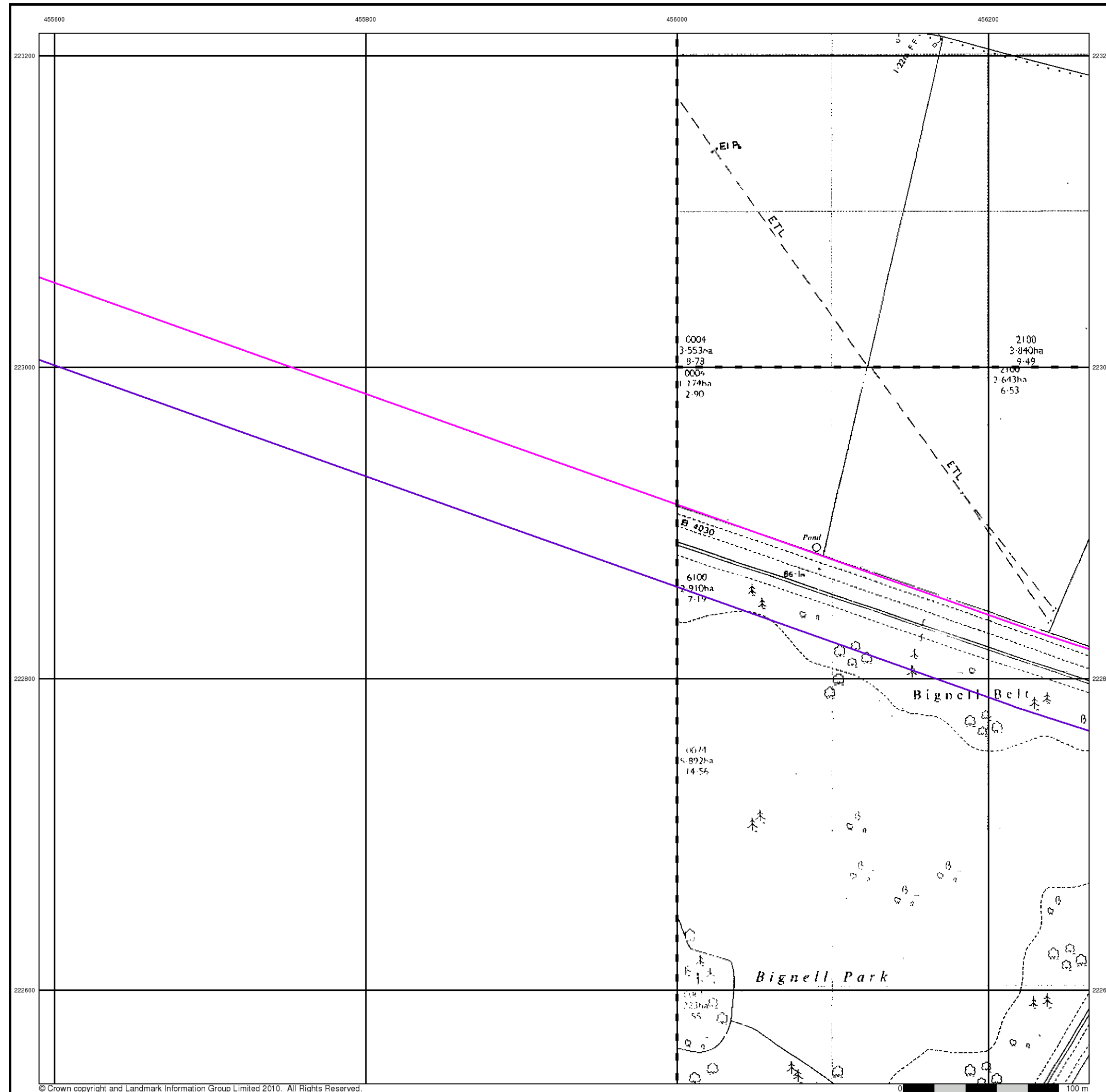
Order Number: 31544761_1_1
Customer Ref: UA001881
National Grid Reference: 455870, 223500
Slice: A
Site Area (Ha): 395.55
Search Buffer (m): 50

Site Details

Site at, Bicester, Oxfordshire



Tel: 0844 844 9952
Fax: 0844 844 9951
Web: www.envirocheck.co.uk



Additional SIMs

Published 1988 - 1990

Source map scale - 1:2,500

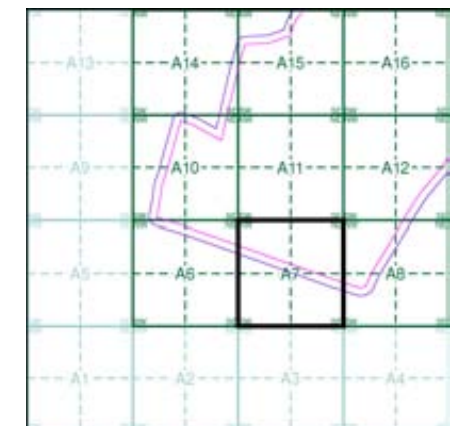
The SIM cards (Ordnance Survey's 'Survey of Information on Microfilm') are further, minor editions of mapping which were produced and published in between the main editions as an area was updated. They date from 1947 to 1994, and contain detailed information on buildings, roads and land-use. These maps were produced at both 1:2,500 and 1:1,250 scales.

Map Name(s) and Date(s)

SP5623
1990
1:2,500

SP5622
1988
1:2,500

Historical Map - Segment A7



Order Details

Order Number:	31544761_1_1
Customer Ref:	UA001881
National Grid Reference:	455870, 223500
Slice:	A
Site Area (Ha):	395.55
Search Buffer (m):	50

Site Details

Site at, Bicester, Oxfordshire



Tel: 0844 844 9952
Fax: 0844 844 9951
Web: www.envirocheck.co.uk

Large-Scale National Grid Data

Published 1994

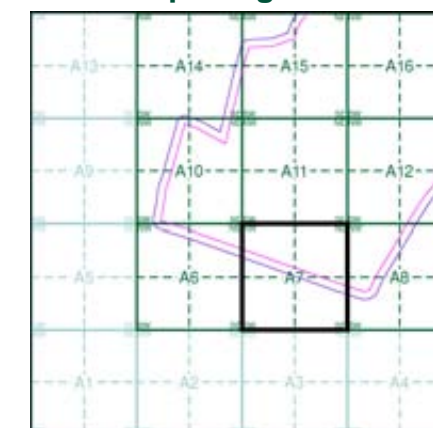
Source map scale - 1:2,500

'Large Scale National Grid Data' superseded SIM cards (Ordnance Survey's 'Survey of Information on Microfilm') in 1992, and continued to be produced until 1999. These maps were the fore-runners of digital mapping and so provide detailed information on houses and roads, but tend to show less topographic features such as vegetation. These maps were produced at both 1:2,500 and 1:1,250 scales.

Map Name(s) and Date(s)

SP5523	SP5623
1994	1994
1:2,500	1:2,500
SP5522	SP5622
1994	1994
1:2,500	1:2,500

Historical Map - Segment A7

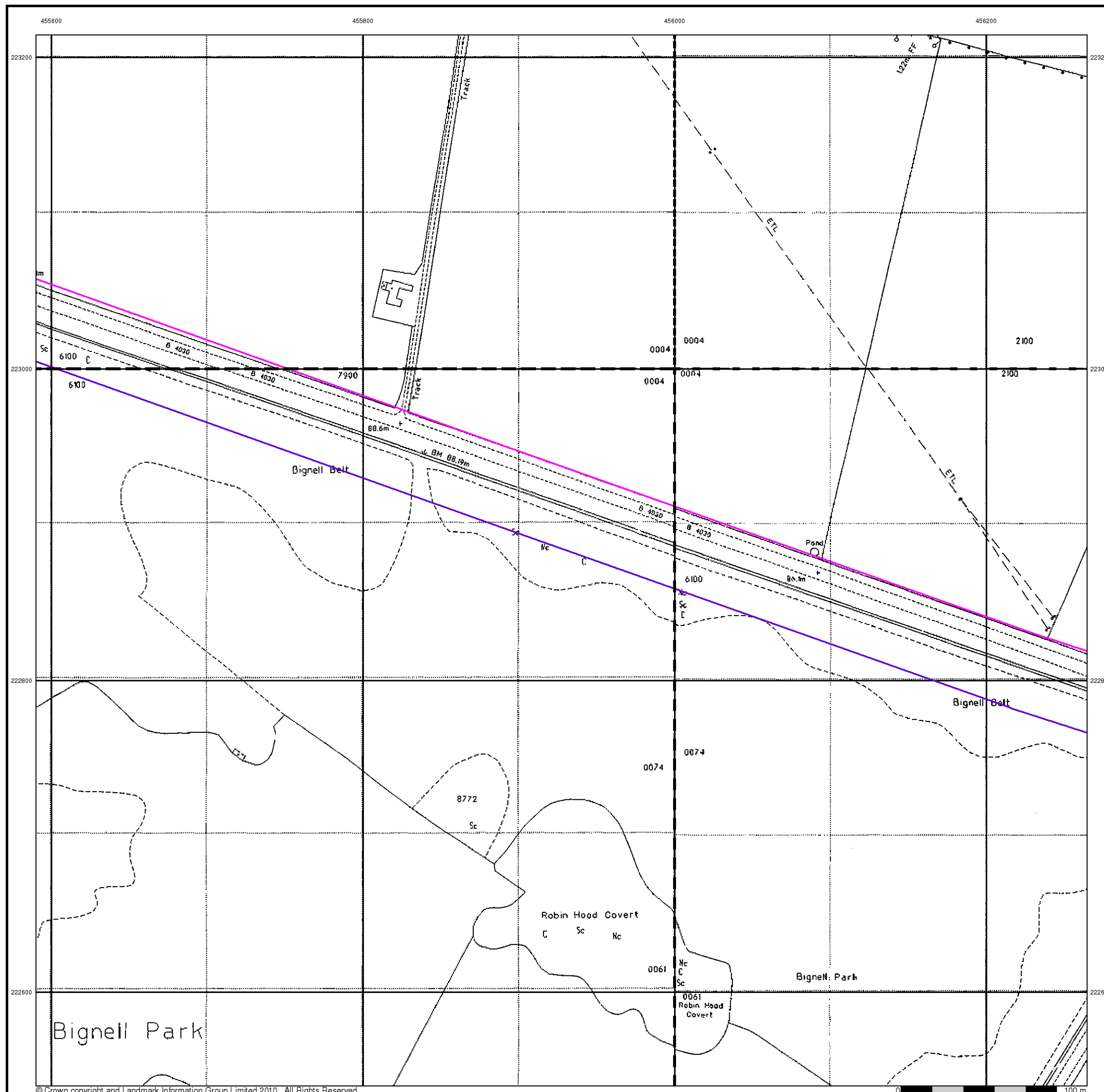


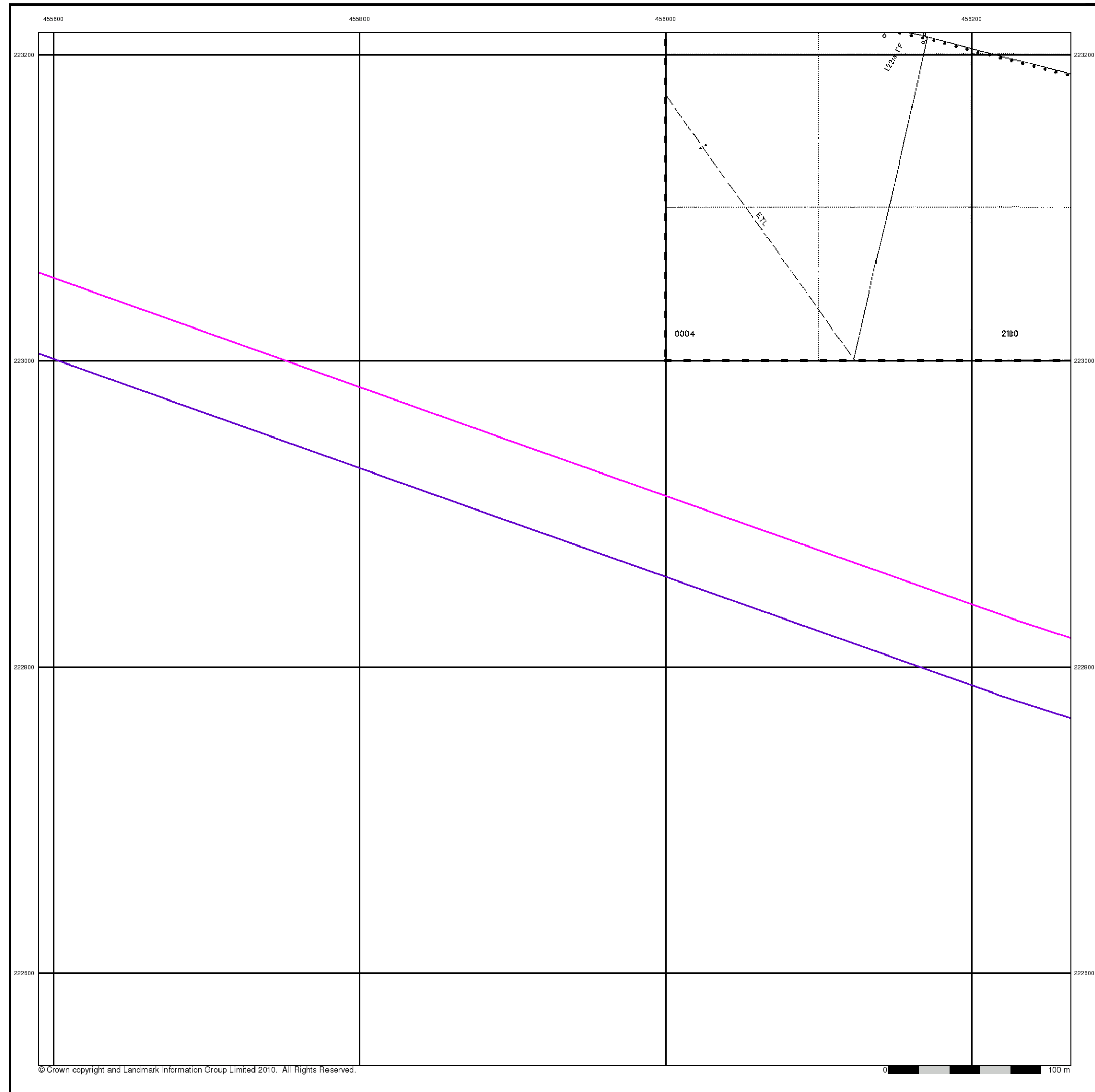
Order Details

Order Number: 31544761_1_1
 Customer Ref: UA001881
 National Grid Reference: 455870, 223500
 Slice: A
 Site Area (Ha): 395.55
 Search Buffer (m): 50

Site Details

Site at, Bicester, Oxfordshire





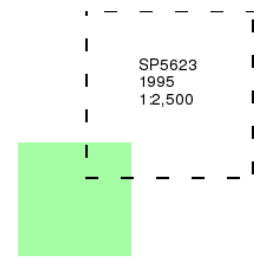
Large-Scale National Grid Data

Published 1995

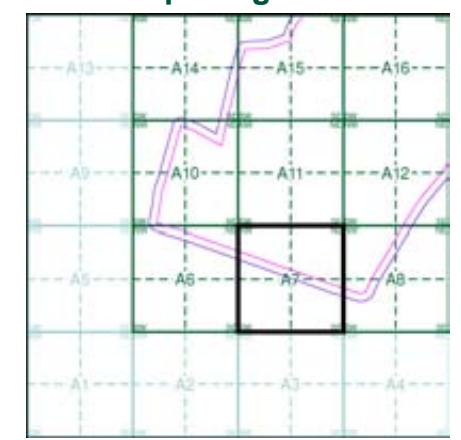
Source map scale - 1:2,500

'Large Scale National Grid Data' superseded SIM cards (Ordnance Survey's 'Survey of Information on Microfilm') in 1992, and continued to be produced until 1999. These maps were the fore-runners of digital mapping and so provide detailed information on houses and roads, but tend to show less topographic features such as vegetation. These maps were produced at both 1:2,500 and 1:1,250 scales.

Map Name(s) and Date(s)



Historical Map - Segment A7



Order Details

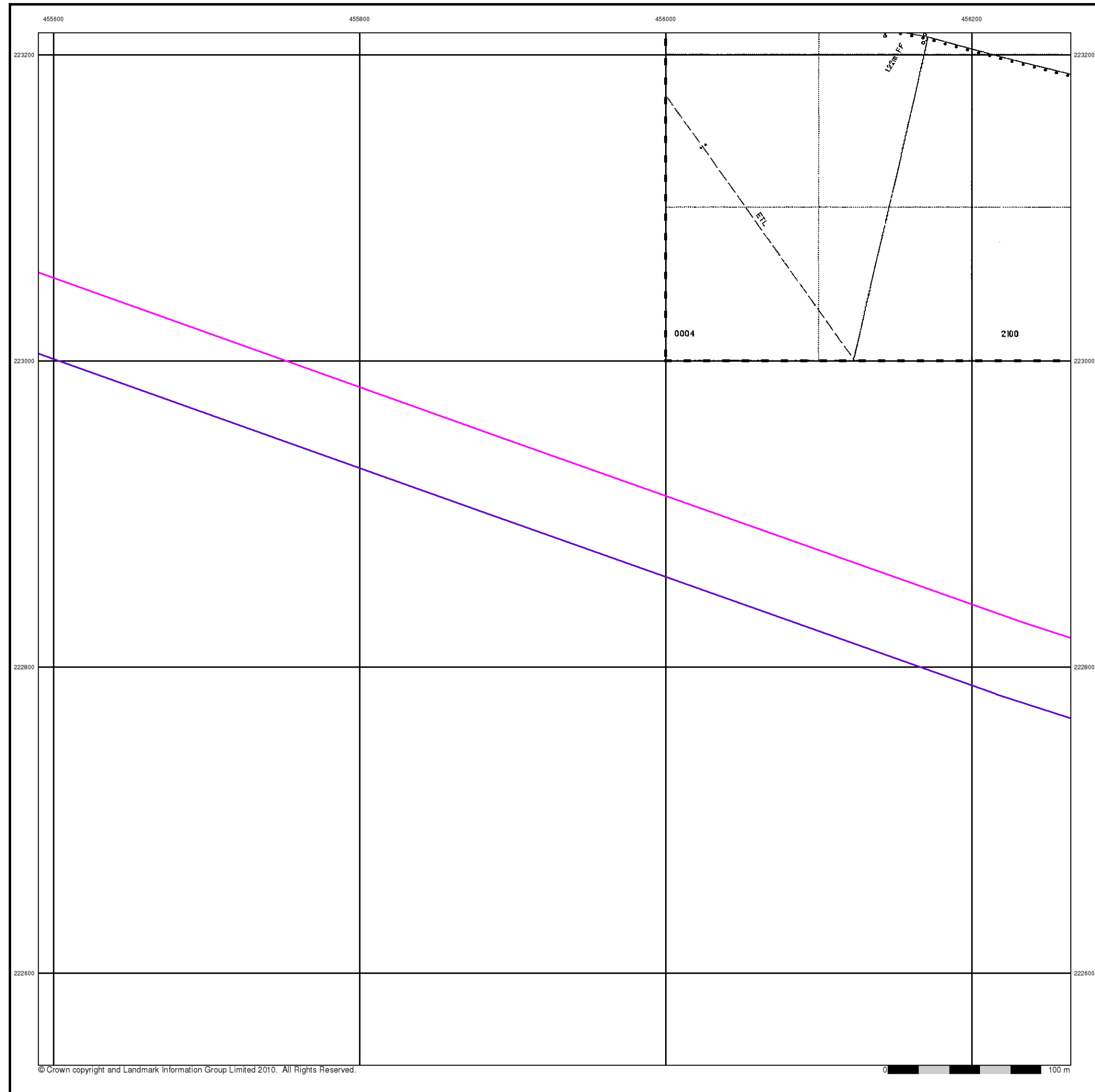
Order Number: 31544761_1_1
Customer Ref: UA001881
National Grid Reference: 455870, 223500
Slice: A
Site Area (Ha): 395.55
Search Buffer (m): 50


Site Details

Site at, Bicester, Oxfordshire



Tel: 0844 844 9952
Fax: 0844 844 9951
Web: www.envirocheck.co.uk





Large-Scale National Grid Data

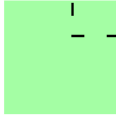
Published 1996

Source map scale - 1:2,500


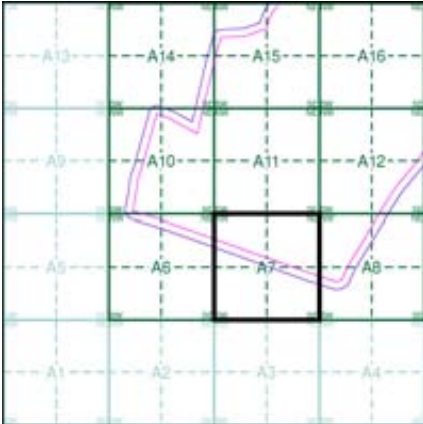
'Large Scale National Grid Data' superseded SIM cards (Ordnance Survey's 'Survey of Information on Microfilm') in 1992, and continued to be produced until 1999. These maps were the fore-runners of digital mapping and so provide detailed information on houses and roads, but tend to show less topographic features such as vegetation. These maps were produced at both 1:2,500 and 1:1,250 scales.

Map Name(s) and Date(s)

SP5623
1996
1:2,500



Historical Map - Segment A7




Order Details

Order Number:	31544761_1_1
Customer Ref:	UA001881
National Grid Reference:	455870, 223500
Slice:	A
Site Area (Ha):	395.55
Search Buffer (m):	50

Site Details

Site at, Bicester, Oxfordshire



Tel: 0844 844 9952
Fax: 0844 844 9951
Web: www.envirocheck.co.uk

A Landmark Information Group Service v40.0 14-Jun-2010 Page 13 of 13

Large-Scale National Grid Data

Published 1994

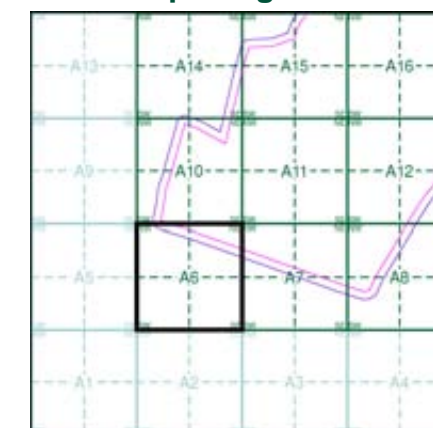
Source map scale - 1:2,500

'Large Scale National Grid Data' superseded SIM cards (Ordnance Survey's 'Survey of Information on Microfilm') in 1992, and continued to be produced until 1999. These maps were the fore-runners of digital mapping and so provide detailed information on houses and roads, but tend to show less topographic features such as vegetation. These maps were produced at both 1:2,500 and 1:1,250 scales.

Map Name(s) and Date(s)

SP5423	SP5523
1994	1994
1:2,500	1:2,500
SP5422	SP5522
1994	1994
1:2,500	1:2,500

Historical Map - Segment A6



Order Details

Order Number: 31544761_1_1
 Customer Ref: UA001881
 National Grid Reference: 455870, 223500
 Slice: A
 Site Area (Ha): 395.55
 Search Buffer (m): 50

Site Details

Site at, Bicester, Oxfordshire



Historical Mapping Legends

Ordnance Survey County Series and Ordnance Survey Plan 1:2,500



Ordnance Survey Plan, Additional SIMs and Supply of Unpublished Survey Information 1:2,500 and 1:1,250



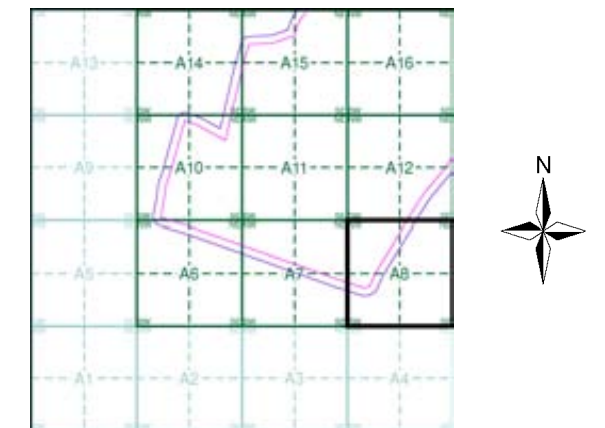
Large-Scale National Grid Data 1:2,500 and 1:1,250



Historical Mapping & Photography included:

Mapping Type	Scale	Date	Pg
Oxfordshire	1:2,500	1881	2
Oxfordshire	1:2,500	1899	3
Oxfordshire	1:2,500	1922	4
Ordnance Survey Plan	1:2,500	1967	5
Additional SIMs	1:2,500	1967 - 1980	6
Ordnance Survey Plan	1:2,500	1971	7
Additional SIMs	1:2,500	1980 - 1985	8
Additional SIMs	1:2,500	1984 - 1988	9
Additional SIMs	1:2,500	1988 - 1990	10
Large-Scale National Grid Data	1:2,500	1994	11
Large-Scale National Grid Data	1:2,500	1995	12
Large-Scale National Grid Data	1:2,500	1996	13

Historical Map - Segment A8



Order Details

Order Number: 31544761_1_1
Customer Ref: UA001881
National Grid Reference: 455870, 223500
Slice: A
Site Area (Ha): 395.55
Search Buffer (m): 50

Site Details

Site at, Bicester, Oxfordshire



Tel: 0844 844 9952
Fax: 0844 844 9951
Web: www.envirocheck.co.uk

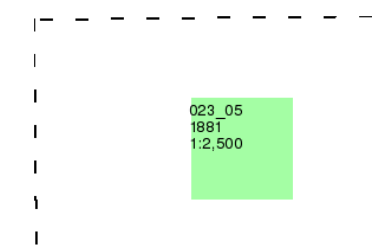
Oxfordshire

Published 1881

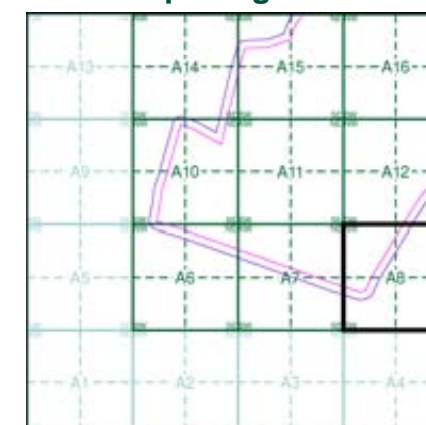
Source map scale - 1:2,500

The historical maps shown were reproduced from maps predominantly held at the scale adopted for England, Wales and Scotland in the 1840's. In 1854 the 1:2,500 scale was adopted for mapping urban areas and by 1896 it covered the whole of what were considered to be the cultivated parts of Great Britain. The published date given below is often some years later than the surveyed date. Before 1938, all OS maps were based on the Cassini Projection, with independent surveys of a single county or group of counties, giving rise to significant inaccuracies in outlying areas.

Map Name(s) and Date(s)



Historical Map - Segment A8

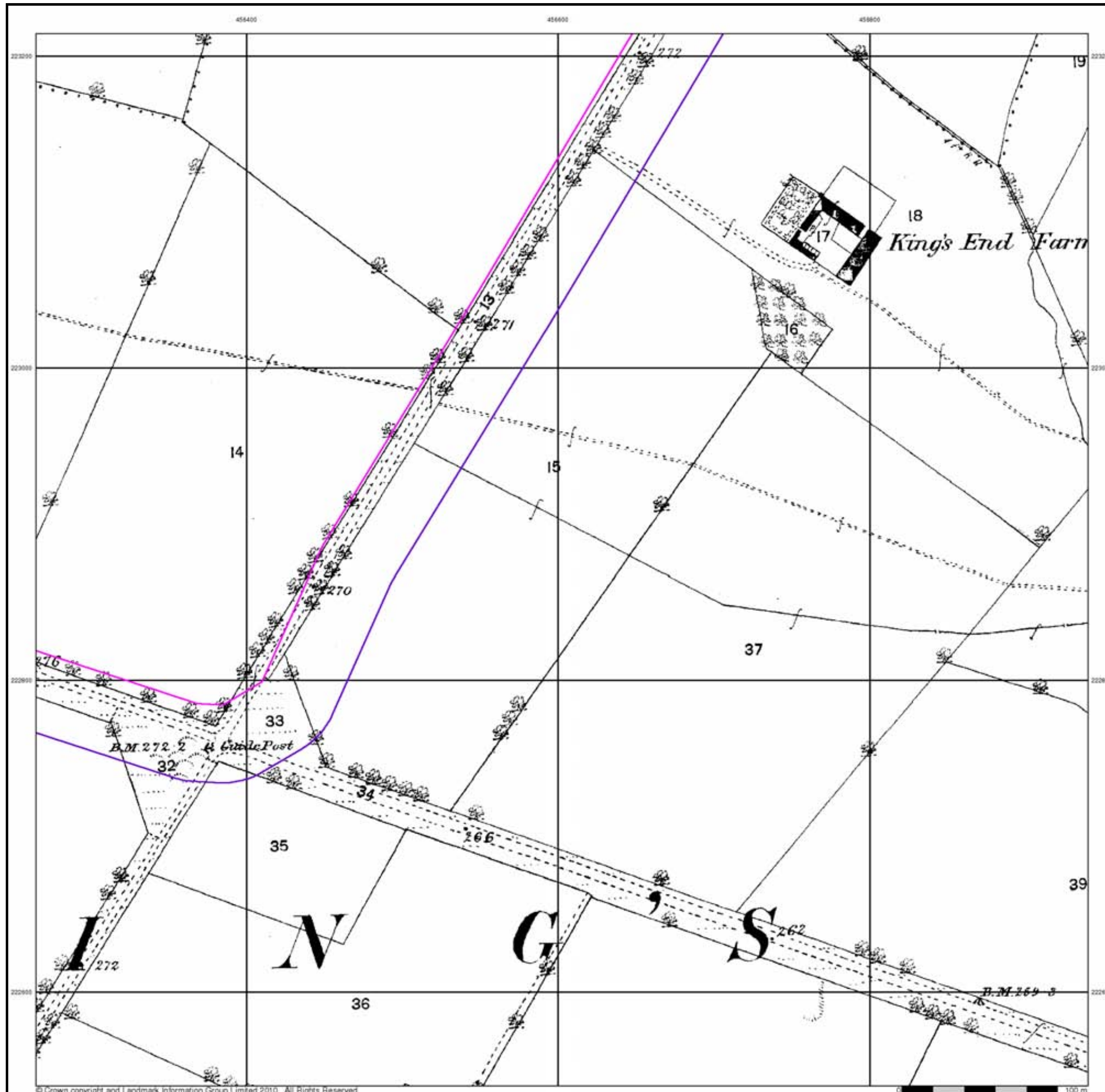


Order Details

Order Number: 31544761_1_1
Customer Ref: UA001881
National Grid Reference: 455870, 223500
Slice: A
Site Area (Ha): 395.55
Search Buffer (m): 50

Site Details

Site at, Bicester, Oxfordshire




Oxfordshire

Published 1899

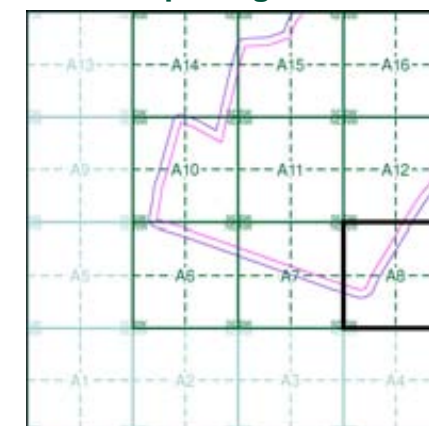
Source map scale - 1:2,500

The historical maps shown were reproduced from maps predominantly held at the scale adopted for England, Wales and Scotland in the 1840's. In 1854 the 1:2,500 scale was adopted for mapping urban areas and by 1896 it covered the whole of what were considered to be the cultivated parts of Great Britain. The published date given below is often some years later than the surveyed date. Before 1938, all OS maps were based on the Cassini Projection, with independent surveys of a single county or group of counties, giving rise to significant inaccuracies in outlying areas.

Map Name(s) and Date(s)



Historical Map - Segment A8

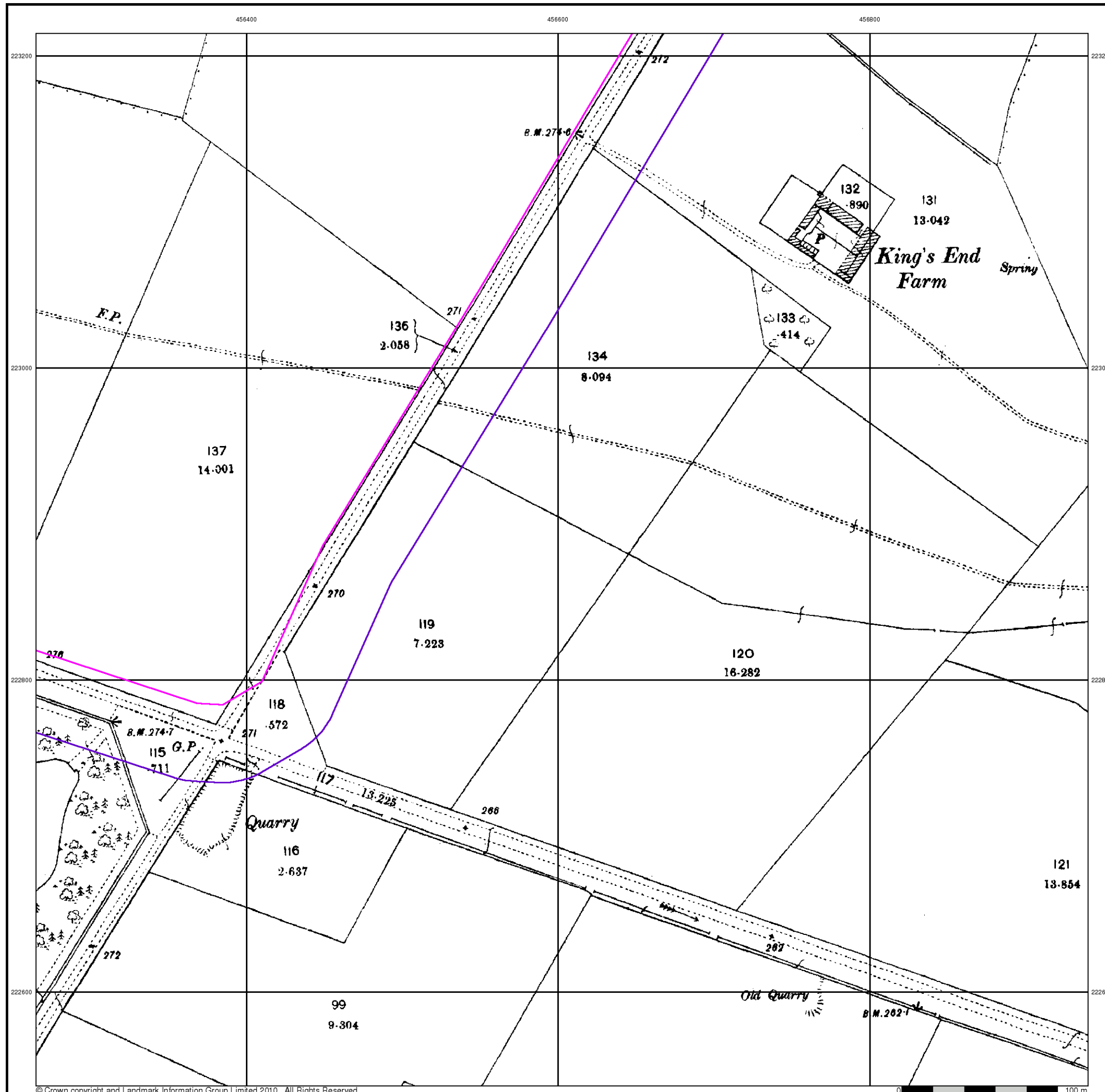


Order Details

Order Number: 31544761_1_1
Customer Ref: UA001881
National Grid Reference: 455870, 223500
Slice: A
Site Area (Ha): 395.55
Search Buffer (m): 50

Site Details

Site at, Bicester, Oxfordshire




Oxfordshire

Published 1922

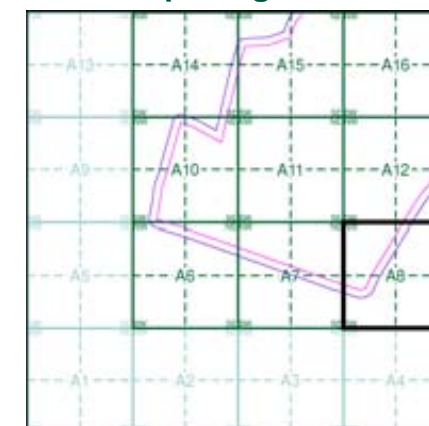
Source map scale - 1:2,500

The historical maps shown were reproduced from maps predominantly held at the scale adopted for England, Wales and Scotland in the 1840's. In 1854 the 1:2,500 scale was adopted for mapping urban areas and by 1896 it covered the whole of what were considered to be the cultivated parts of Great Britain. The published date given below is often some years later than the surveyed date. Before 1938, all OS maps were based on the Cassini Projection, with independent surveys of a single county or group of counties, giving rise to significant inaccuracies in outlying areas.

Map Name(s) and Date(s)



Historical Map - Segment A8

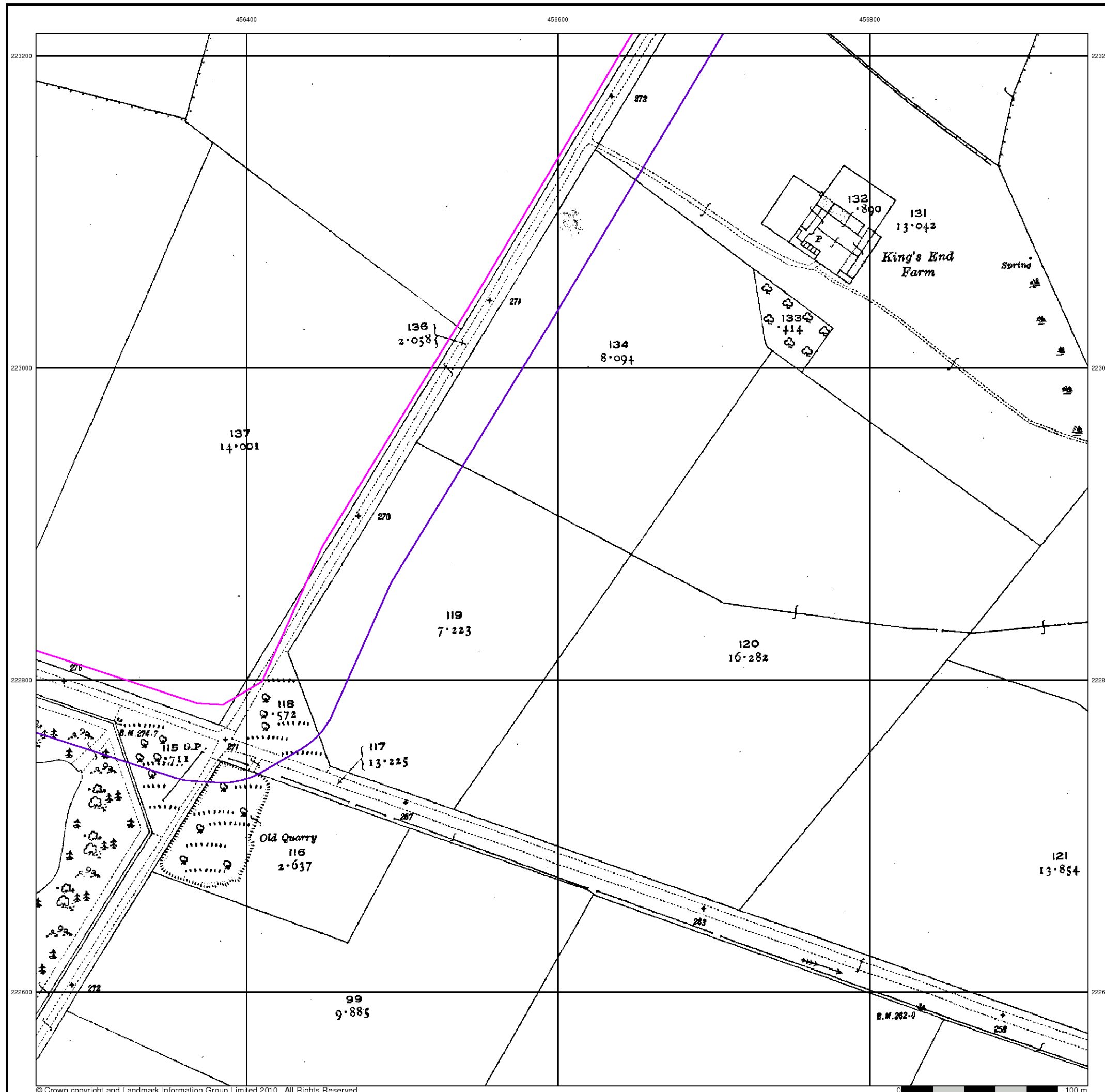


Order Details

Order Number: 31544761_1_1
Customer Ref: UA001881
National Grid Reference: 455870, 223500
Slice: A
Site Area (Ha): 395.55
Search Buffer (m): 50

Site Details

Site at, Bicester, Oxfordshire



Ordnance Survey Plan

Published 1967

Source map scale - 1:2,500

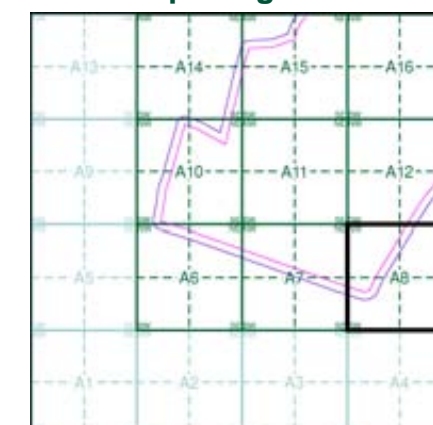
The historical maps shown were reproduced from maps predominantly held at the scale adopted for England, Wales and Scotland in the 1840's. In 1854 the 1:2,500 scale was adopted for mapping urban areas and by 1896 it covered the whole of what were considered to be the cultivated parts of Great Britain. The published date given below is often some years later than the surveyed date. Before 1938, all OS maps were based on the Cassini Projection, with independent surveys of a single county or group of counties, giving rise to significant inaccuracies in outlying areas.

Map Name(s) and Date(s)

SP5623
1967
1:2,500

SP5622
1967
1:2,500

Historical Map - Segment A8

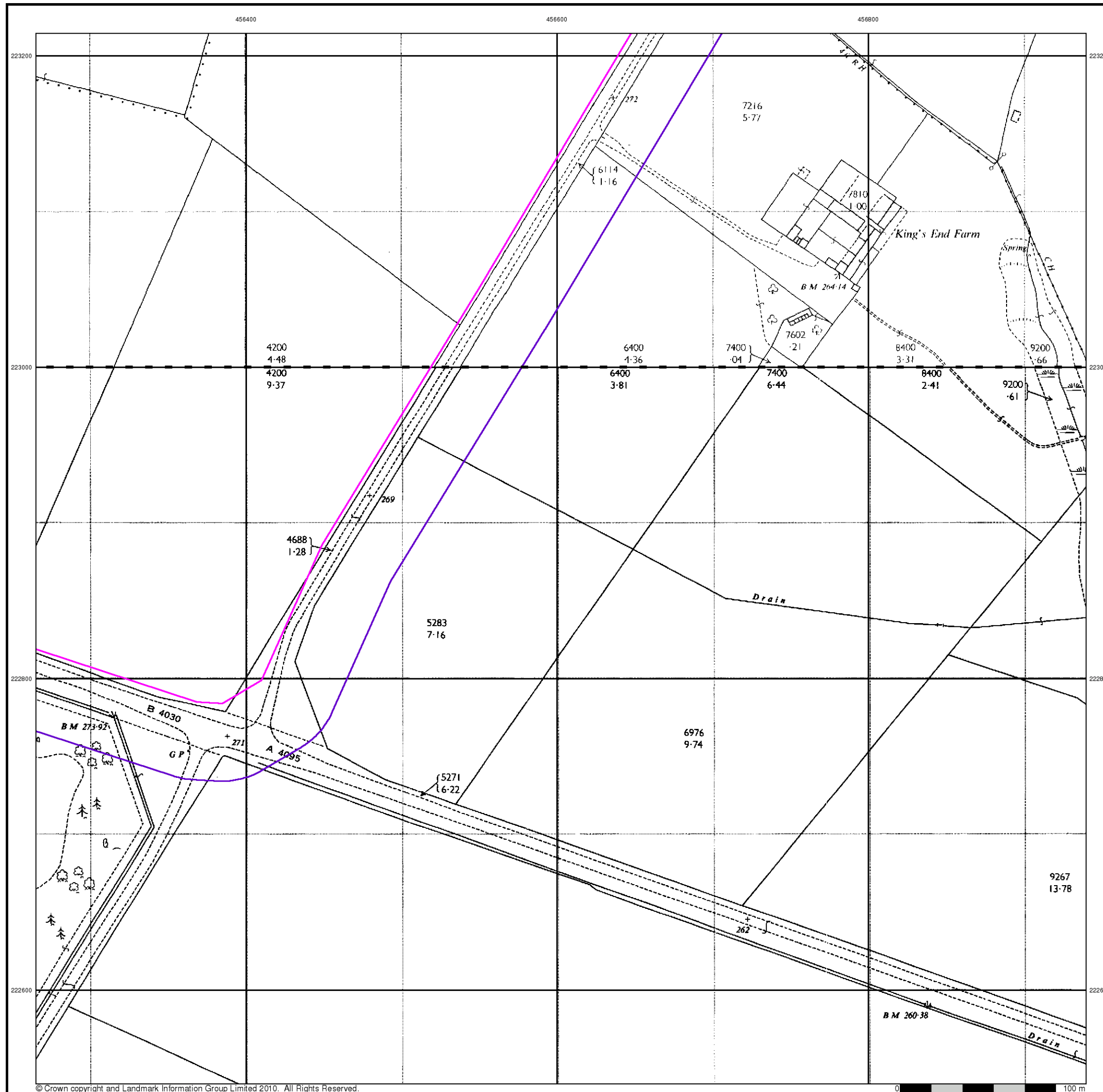


Order Details

Order Number: 31544761_1_1
Customer Ref: UA001881
National Grid Reference: 455870, 223500
Slice: A
Site Area (Ha): 395.55
Search Buffer (m): 50

Site Details

Site at, Bicester, Oxfordshire



Additional SIMs

Published 1967 - 1980

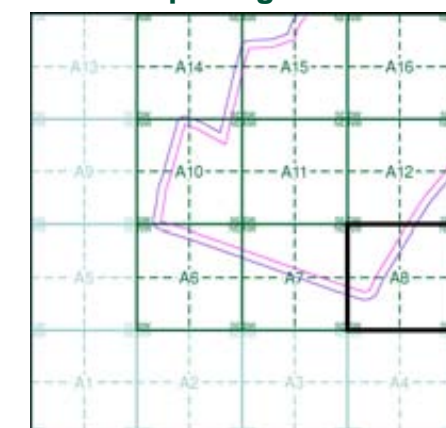
Source map scale - 1:2,500

The SIM cards (Ordnance Survey's 'Survey of Information on Microfilm') are further, minor editions of mapping which were produced and published in between the main editions as an area was updated. They date from 1947 to 1994, and contain detailed information on buildings, roads and land-use. These maps were produced at both 1:2,500 and 1:1,250 scales.

Map Name(s) and Date(s)

SP5623	1980	1:2,500
SP5622	1967	1:2,500

Historical Map - Segment A8

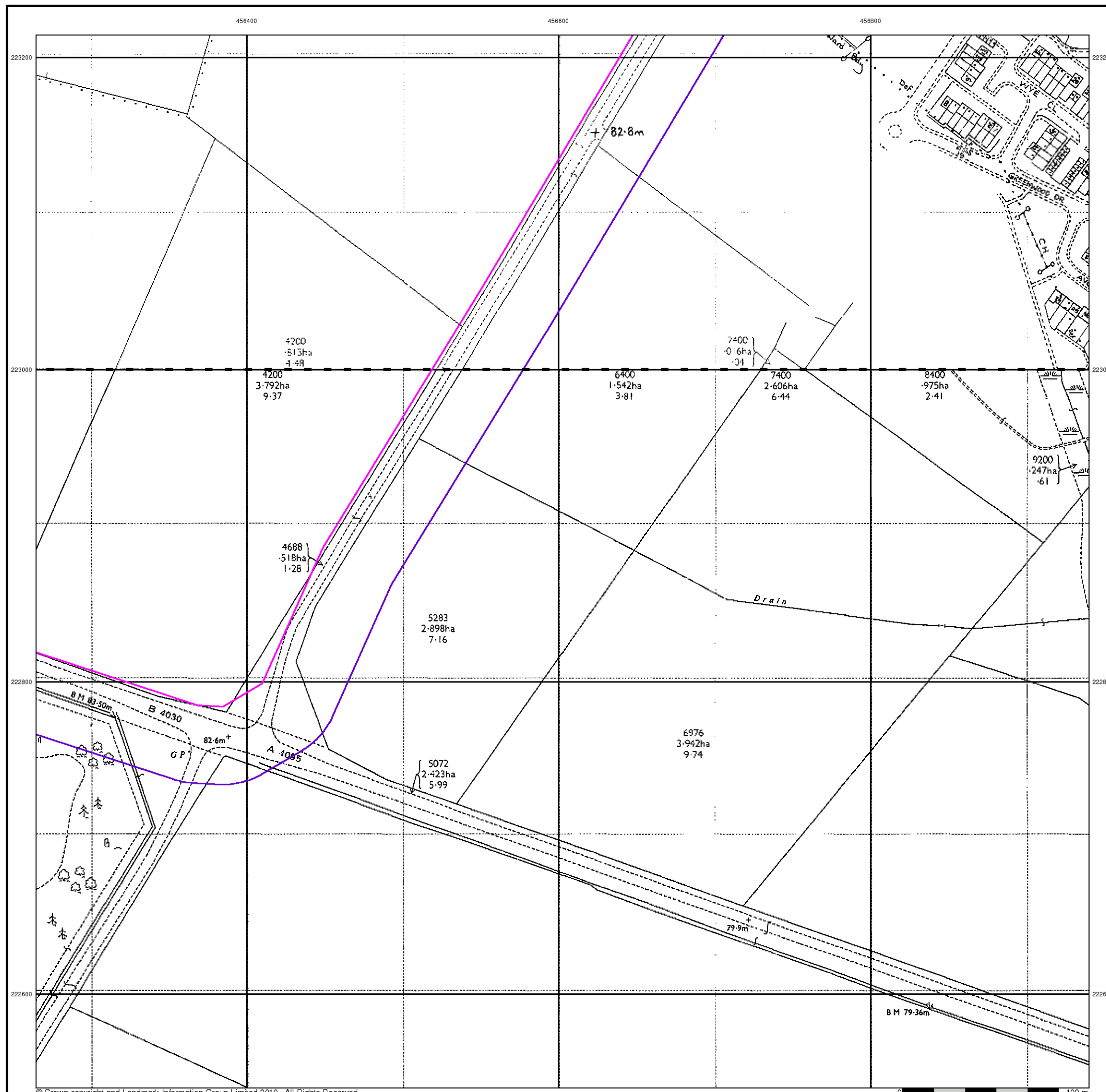


Order Details

Order Number: 31544761_1_1
 Customer Ref: UA001881
 National Grid Reference: 455870, 223500
 Slice: A
 Site Area (Ha): 395.55
 Search Buffer (m): 50

Site Details

Site at, Bicester, Oxfordshire



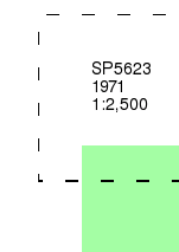
Ordnance Survey Plan

Published 1971

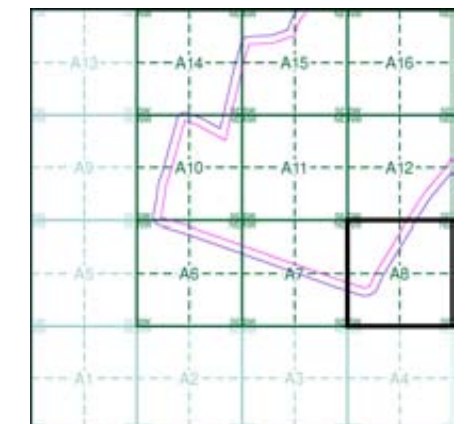
Source map scale - 1:2,500

The historical maps shown were reproduced from maps predominantly held at the scale adopted for England, Wales and Scotland in the 1840's. In 1854 the 1:2,500 scale was adopted for mapping urban areas and by 1896 it covered the whole of what were considered to be the cultivated parts of Great Britain. The published date given below is often some years later than the surveyed date. Before 1938, all OS maps were based on the Cassini Projection, with independent surveys of a single county or group of counties, giving rise to significant inaccuracies in outlying areas.

Map Name(s) and Date(s)



Historical Map - Segment A8

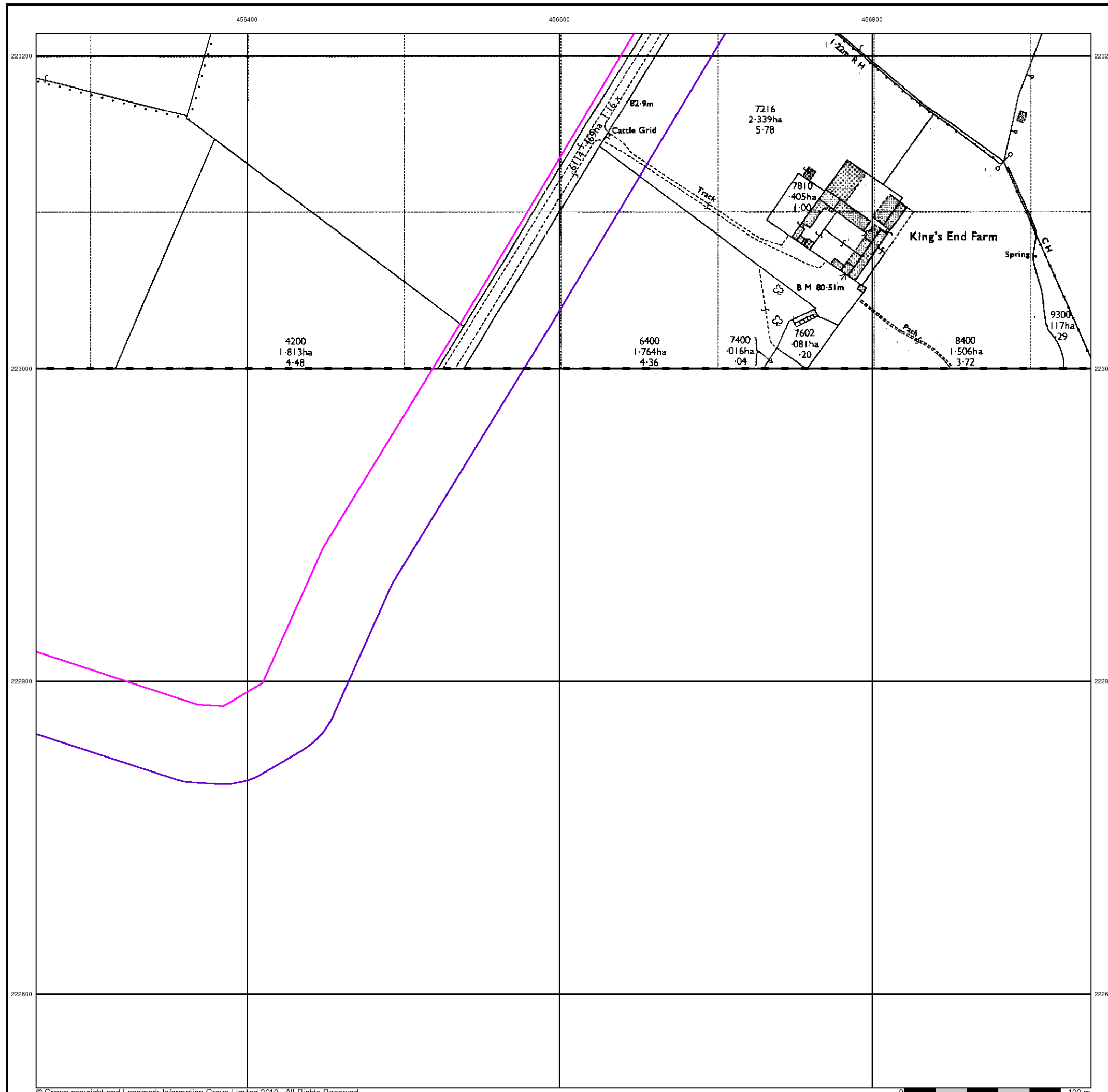


Order Details

Order Number: 31544761_1_1
Customer Ref: UA001881
National Grid Reference: 455870, 223500
Slice: A
Site Area (Ha): 395.55
Search Buffer (m): 50

Site Details

Site at, Bicester, Oxfordshire



Additional SIMs

Published 1980 - 1985

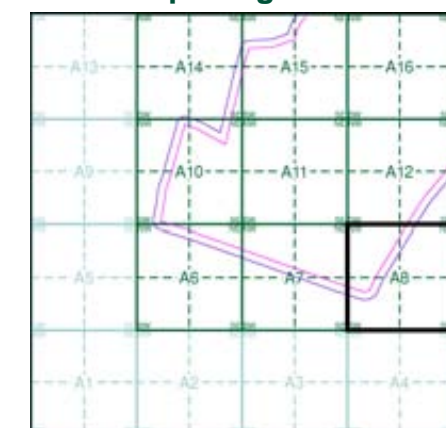
Source map scale - 1:2,500

The SIM cards (Ordnance Survey's 'Survey of Information on Microfilm') are further, minor editions of mapping which were produced and published in between the main editions as an area was updated. They date from 1947 to 1994, and contain detailed information on buildings, roads and land-use. These maps were produced at both 1:2,500 and 1:1,250 scales.

Map Name(s) and Date(s)

SP5623	1985	1:2,500
SP5622	1980	1:2,500

Historical Map - Segment A8

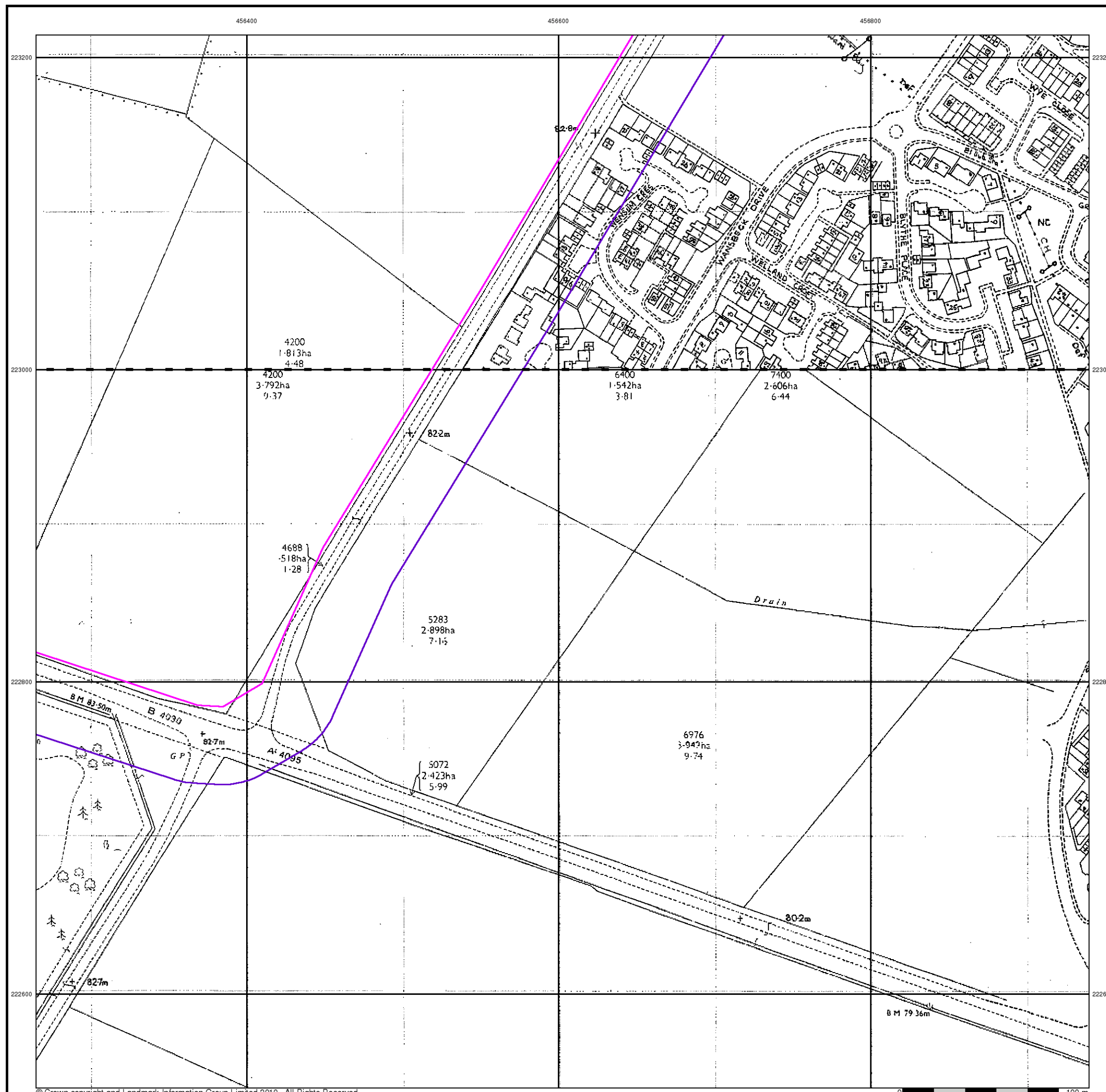


Order Details

Order Number: 31544761_1_1
 Customer Ref: UA001881
 National Grid Reference: 455870, 223500
 Slice: A
 Site Area (Ha): 395.55
 Search Buffer (m): 50

Site Details

Site at, Bicester, Oxfordshire



Additional SIMs

Published 1984 - 1988

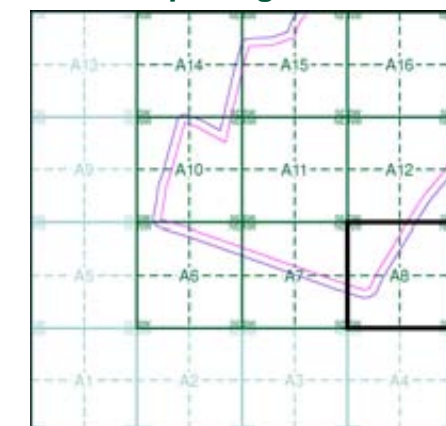
Source map scale - 1:2,500

The SIM cards (Ordnance Survey's 'Survey of Information on Microfilm') are further, minor editions of mapping which were produced and published in between the main editions as an area was updated. They date from 1947 to 1994, and contain detailed information on buildings, roads and land-use. These maps were produced at both 1:2,500 and 1:1,250 scales.

Map Name(s) and Date(s)

SP5623
1988
1:2,500
SP5622
1984
1:2,500

Historical Map - Segment A8

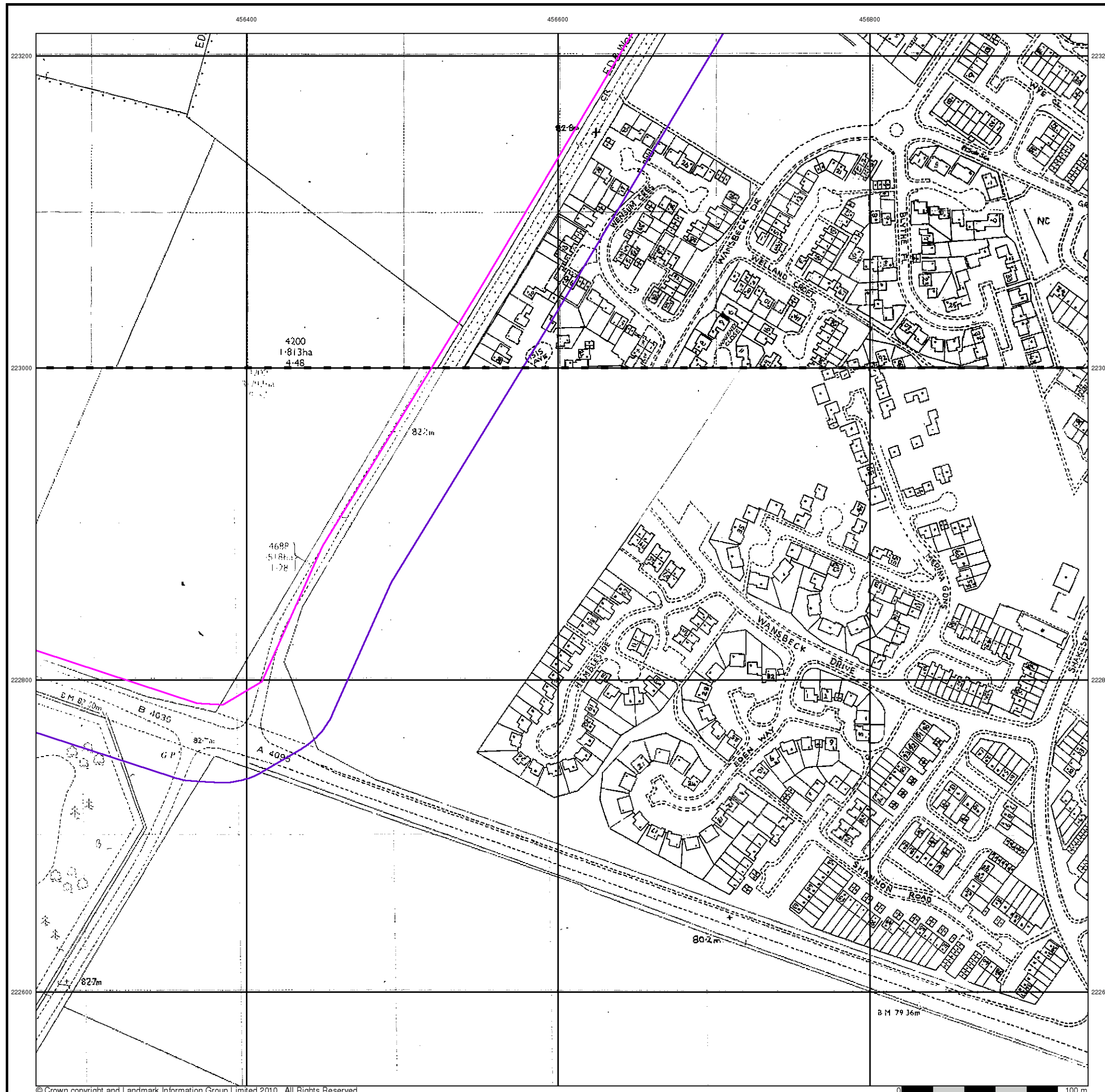


Order Details

Order Number: 31544761_1_1
 Customer Ref: UA001881
 National Grid Reference: 455870, 223500
 Slice: A
 Site Area (Ha): 395.55
 Search Buffer (m): 50

Site Details

Site at, Bicester, Oxfordshire



Additional SIMs

Published 1988 - 1990

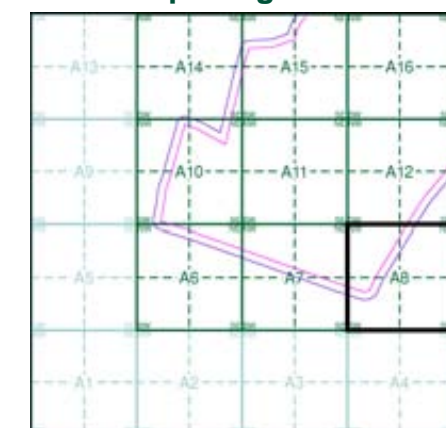
Source map scale - 1:2,500

The SIM cards (Ordnance Survey's 'Survey of Information on Microfilm') are further, minor editions of mapping which were produced and published in between the main editions as an area was updated. They date from 1947 to 1994, and contain detailed information on buildings, roads and land-use. These maps were produced at both 1:2,500 and 1:1,250 scales.

Map Name(s) and Date(s)

SP5623
1990
1:2,500
SP5622
1988
1:2,500

Historical Map - Segment A8



Order Details

Order Number: 31544761_1_1
 Customer Ref: UA001881
 National Grid Reference: 455870, 223500
 Slice: A
 Site Area (Ha): 395.55
 Search Buffer (m): 50

Site Details

Site at, Bicester, Oxfordshire



Large-Scale National Grid Data

Published 1994

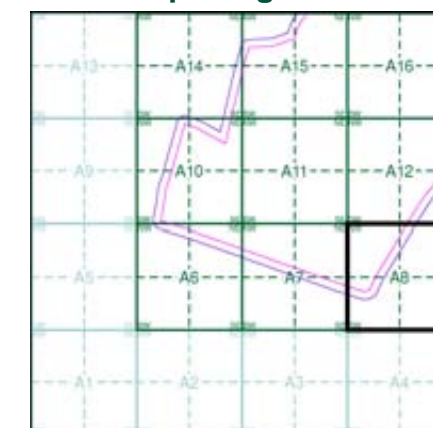
Source map scale - 1:2,500

'Large Scale National Grid Data' superseded SIM cards (Ordnance Survey's 'Survey of Information on Microfilm') in 1992, and continued to be produced until 1999. These maps were the fore-runners of digital mapping and so provide detailed information on houses and roads, but tend to show less topographic features such as vegetation. These maps were produced at both 1:2,500 and 1:1,250 scales.

Map Name(s) and Date(s)

SP5623
1994
1:2,500
SP5622
1994
1:2,500

Historical Map - Segment A8

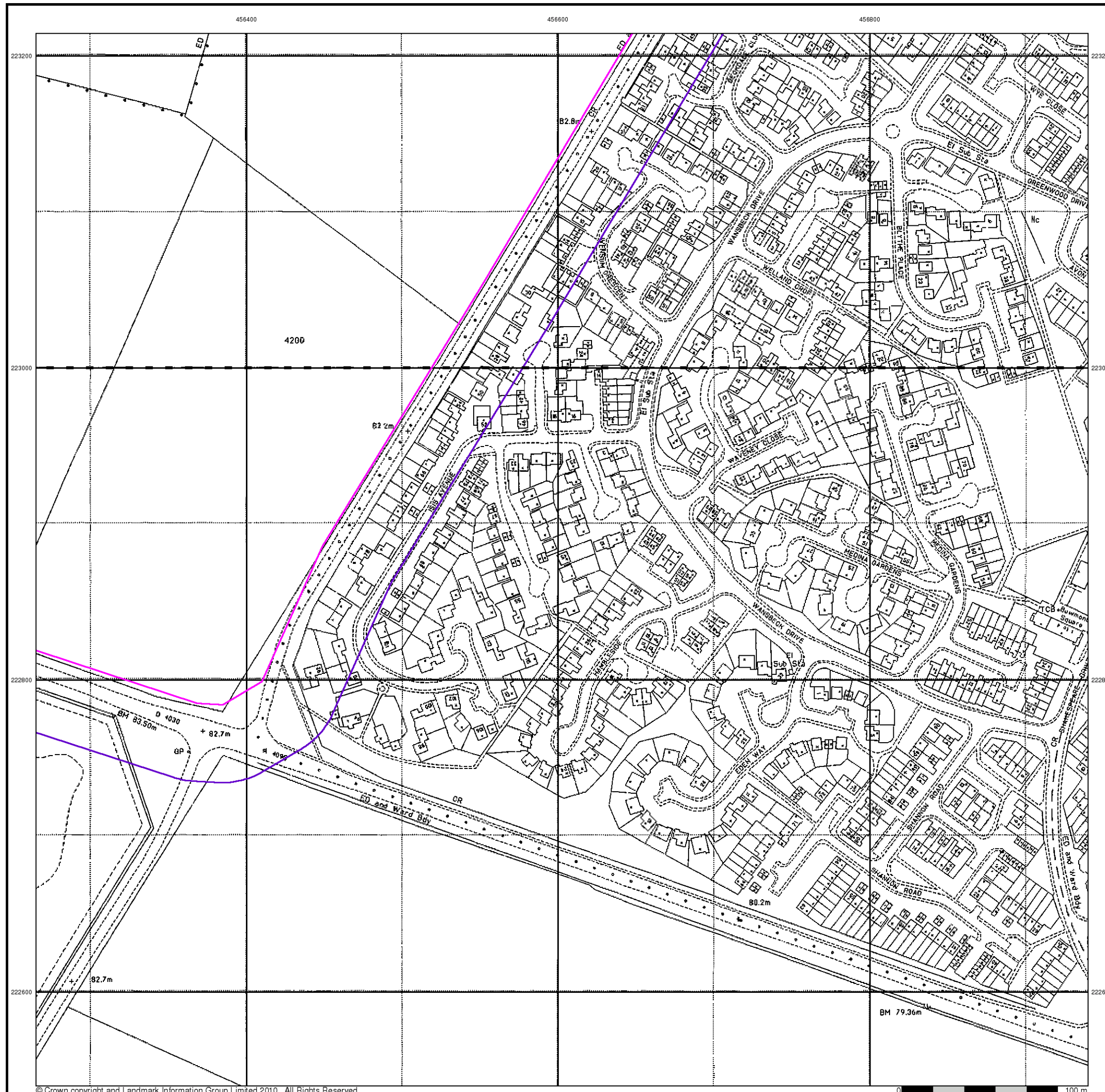


Order Details

Order Number: 31544761_1_1
 Customer Ref: UA001881
 National Grid Reference: 455870, 223500
 Slice: A
 Site Area (Ha): 395.55
 Search Buffer (m): 50

Site Details

Site at, Bicester, Oxfordshire



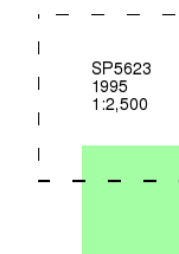
Large-Scale National Grid Data

Published 1995

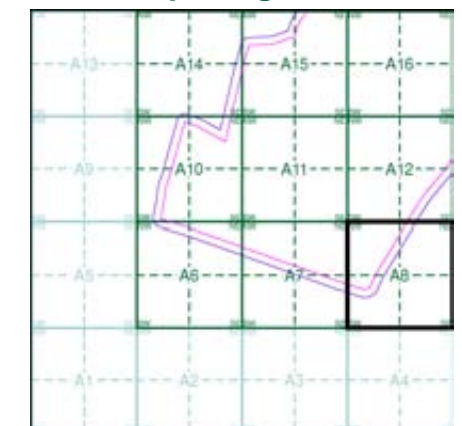
Source map scale - 1:2,500

'Large Scale National Grid Data' superseded SIM cards (Ordnance Survey's 'Survey of Information on Microfilm') in 1992, and continued to be produced until 1999. These maps were the fore-runners of digital mapping and so provide detailed information on houses and roads, but tend to show less topographic features such as vegetation. These maps were produced at both 1:2,500 and 1:1,250 scales.

Map Name(s) and Date(s)



Historical Map - Segment A8

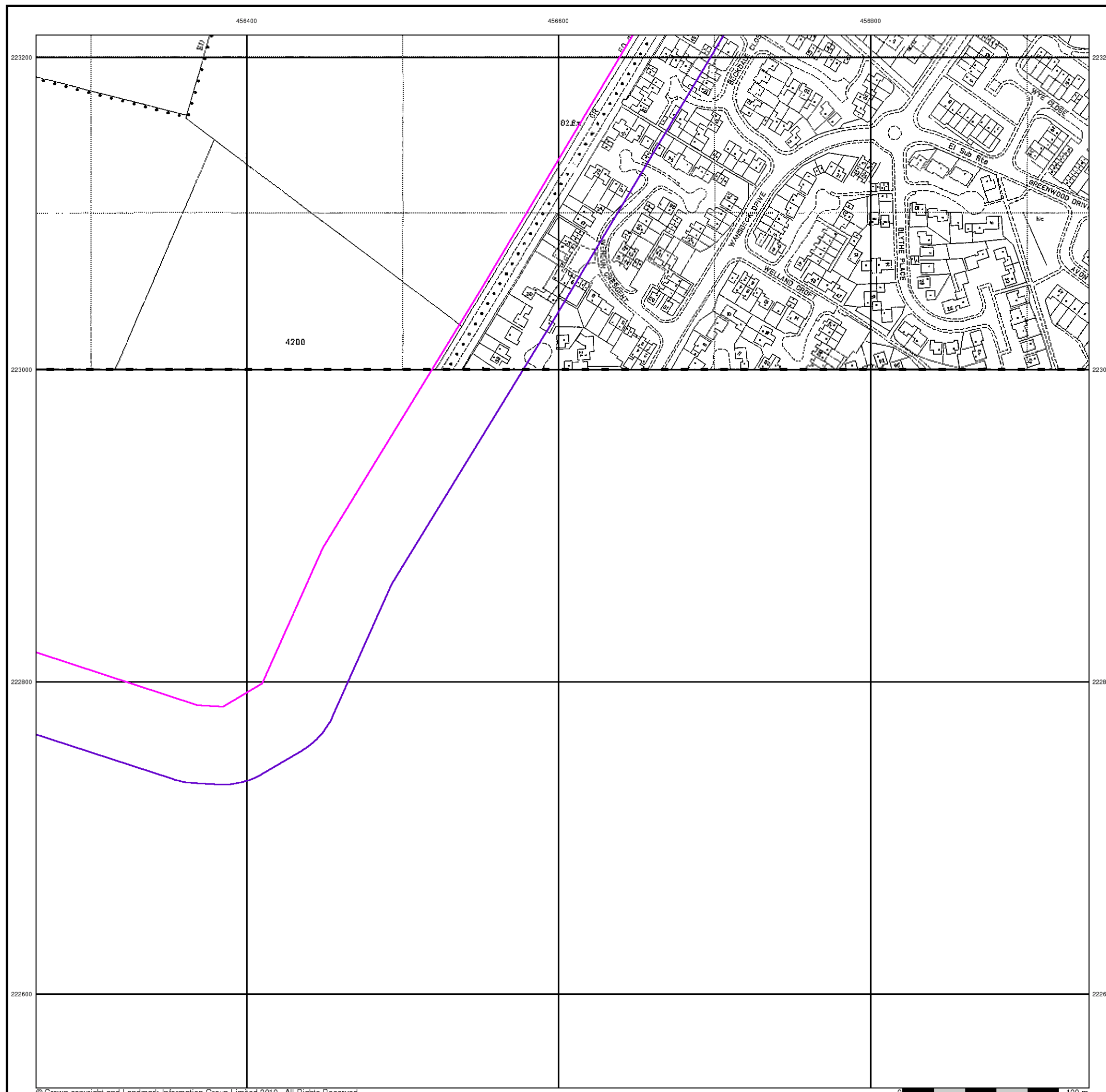


Order Details

Order Number: 31544761_1_1
Customer Ref: UA001881
National Grid Reference: 455870, 223500
Slice: A
Site Area (Ha): 395.55
Search Buffer (m): 50

Site Details

Site at, Bicester, Oxfordshire



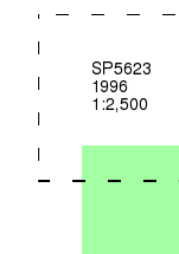
Large-Scale National Grid Data

Published 1996

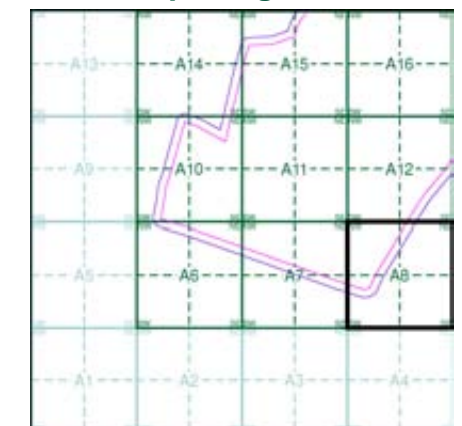
Source map scale - 1:2,500

'Large Scale National Grid Data' superseded SIM cards (Ordnance Survey's 'Survey of Information on Microfilm') in 1992, and continued to be produced until 1999. These maps were the fore-runners of digital mapping and so provide detailed information on houses and roads, but tend to show less topographic features such as vegetation. These maps were produced at both 1:2,500 and 1:1,250 scales.

Map Name(s) and Date(s)



Historical Map - Segment A8

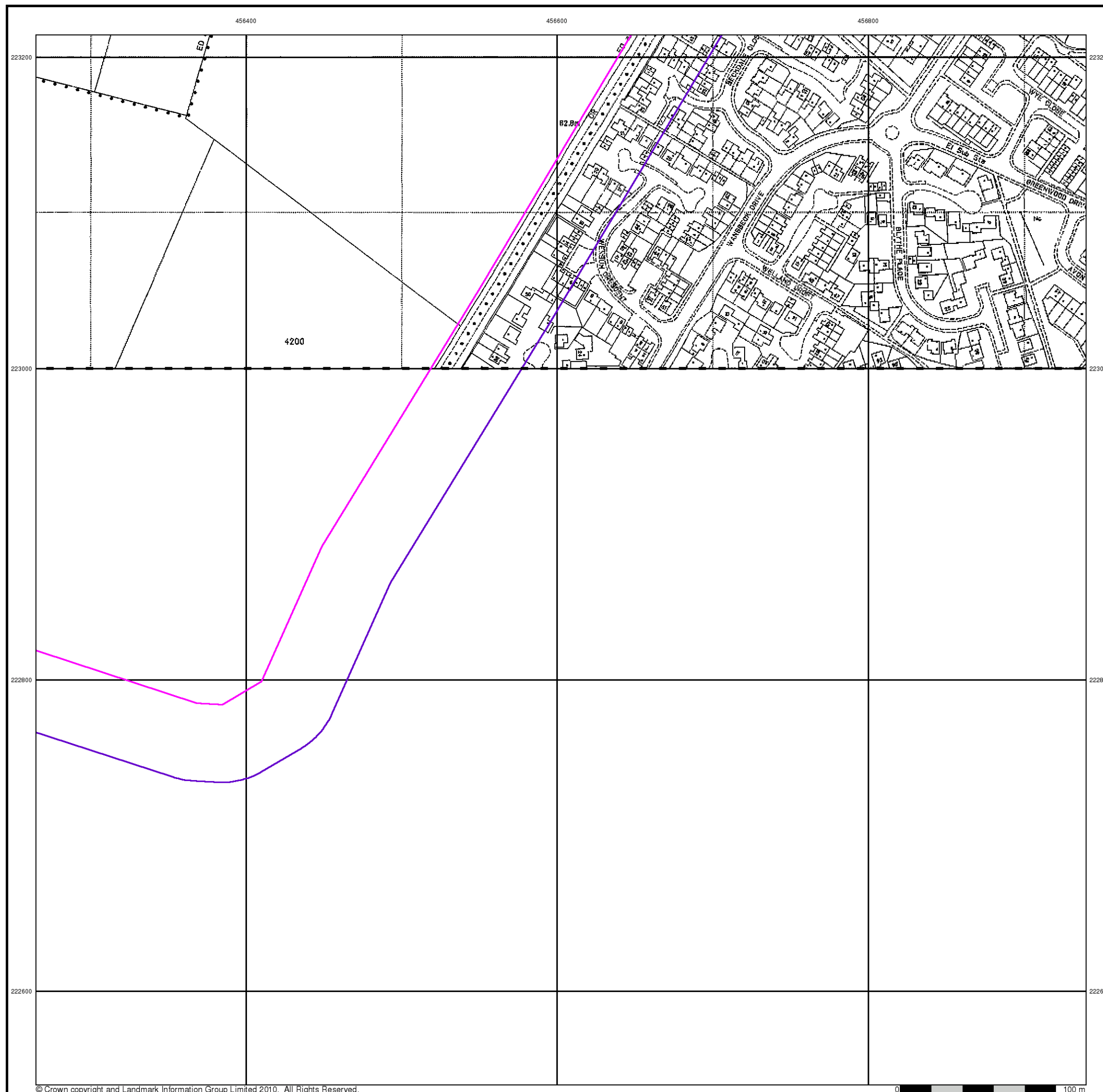


Order Details

Order Number: 31544761_1_1
 Customer Ref: UA001881
 National Grid Reference: 455870, 223500
 Slice: A
 Site Area (Ha): 395.55
 Search Buffer (m): 50

Site Details

Site at, Bicester, Oxfordshire



Historical Mapping Legends

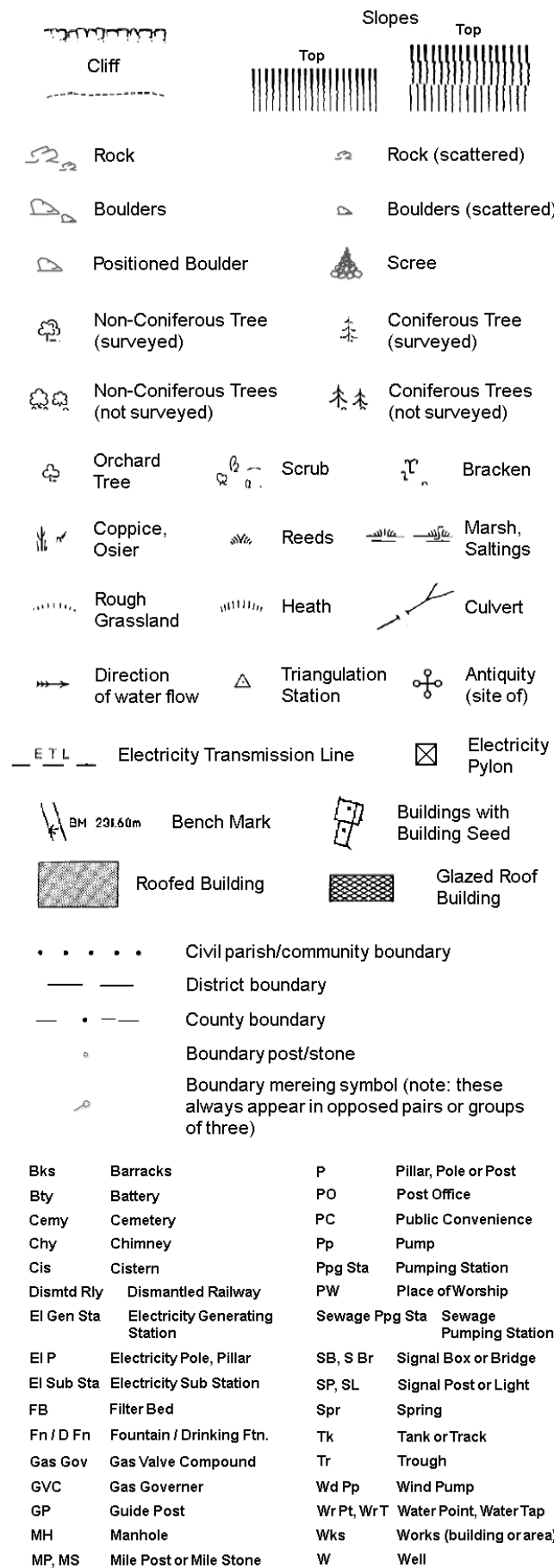
Ordnance Survey County Series and Ordnance Survey Plan 1:2,500



Ordnance Survey Plan, Additional SIMs and Supply of Unpublished Survey Information 1:2,500 and 1:1,250



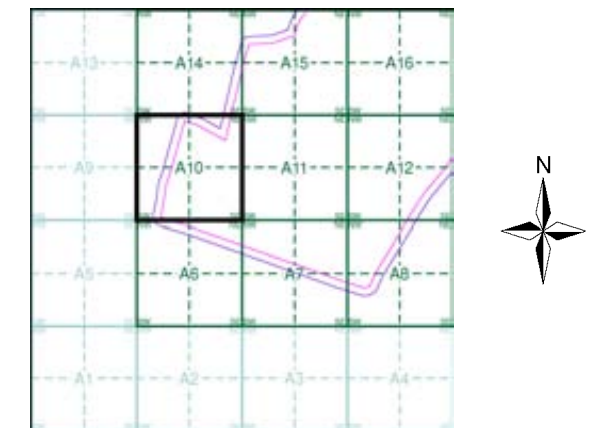
Large-Scale National Grid Data 1:2,500 and 1:1,250



Historical Mapping & Photography included:

Mapping Type	Scale	Date	Pg
Oxfordshire	1:2,500	1881	2
Oxfordshire	1:2,500	1899 - 1900	3
Oxfordshire	1:2,500	1922	4
Ordnance Survey Plan	1:2,500	1967	5
Additional SIMs	1:2,500	1985 - 1991	6
Large-Scale National Grid Data	1:2,500	1994	7

Historical Map - Segment A10



Order Details

Order Number: 31544761_1_1
Customer Ref: UA001881
National Grid Reference: 455870, 223500
Slice: A
Site Area (Ha): 395.55
Search Buffer (m): 50

Site Details

Site at, Bicester, Oxfordshire



Tel: 0844 844 9952
Fax: 0844 844 9951
Web: www.envirocheck.co.uk

Oxfordshire

Published 1881

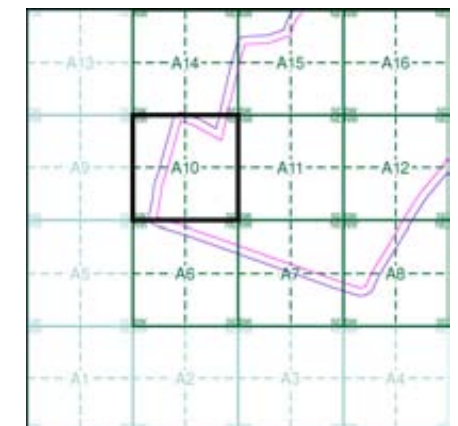
Source map scale - 1:2,500

The historical maps shown were reproduced from maps predominantly held at the scale adopted for England, Wales and Scotland in the 1840's. In 1854 the 1:2,500 scale was adopted for mapping urban areas and by 1896 it covered the whole of what were considered to be the cultivated parts of Great Britain. The published date given below is often some years later than the surveyed date. Before 1938, all OS maps were based on the Cassini Projection, with independent surveys of a single county or group of counties, giving rise to significant inaccuracies in outlying areas.

Map Name(s) and Date(s)

022_04 1881 1:2,500	023_01 1881 1:2,500
022_08 1881 1:2,500	023_05 1881 1:2,500

Historical Map - Segment A10

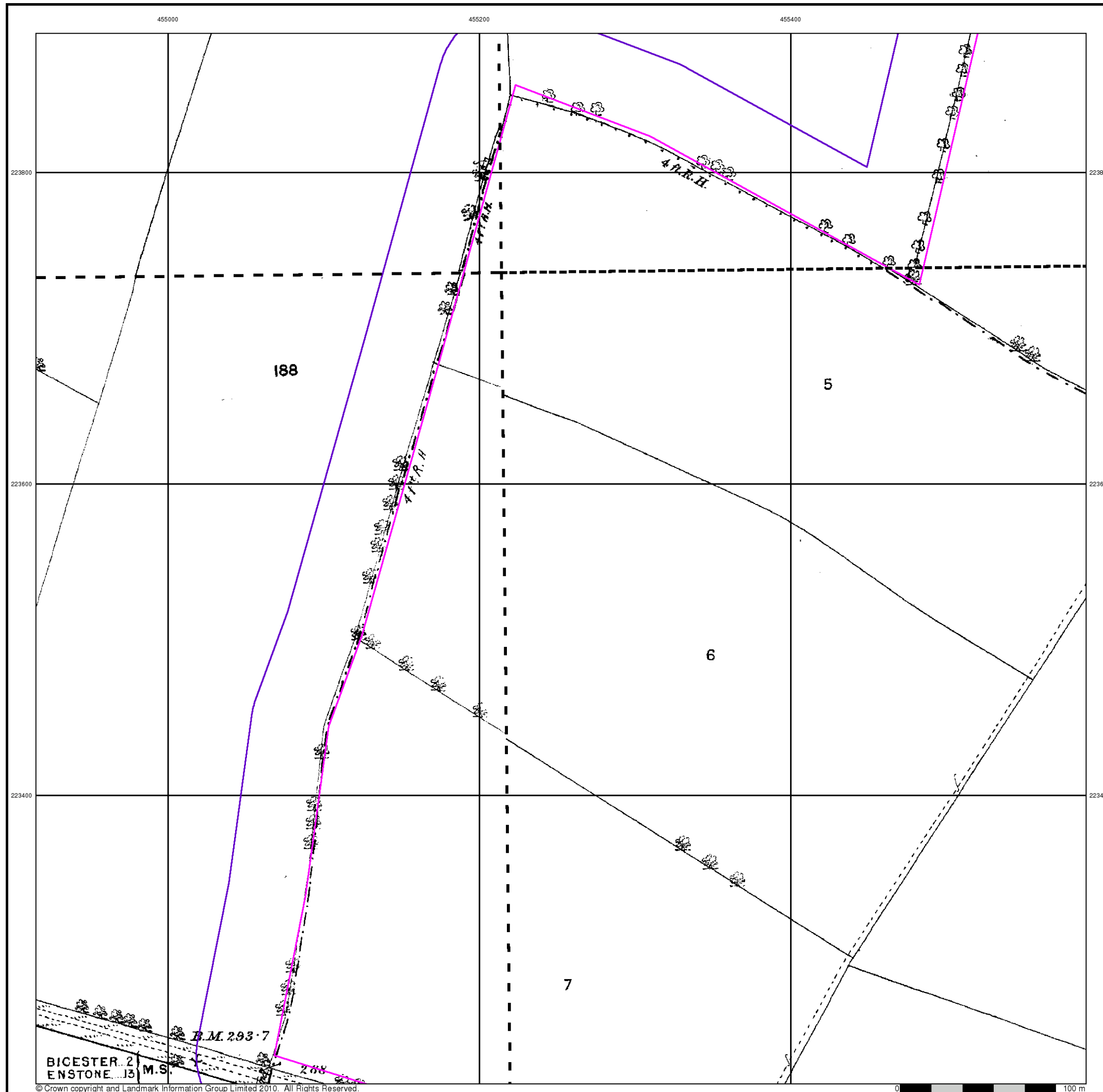


Order Details

Order Number: 31544761_1_1
 Customer Ref: UA001881
 National Grid Reference: 455870, 223500
 Slice: A
 Site Area (Ha): 395.55
 Search Buffer (m): 50

Site Details

Site at, Bicester, Oxfordshire



Oxfordshire

Published 1899 - 1900

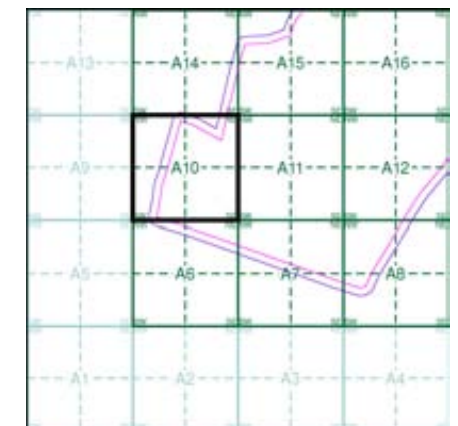
Source map scale - 1:2,500

The historical maps shown were reproduced from maps predominantly held at the scale adopted for England, Wales and Scotland in the 1840's. In 1854 the 1:2,500 scale was adopted for mapping urban areas and by 1896 it covered the whole of what were considered to be the cultivated parts of Great Britain. The published date given below is often some years later than the surveyed date. Before 1938, all OS maps were based on the Cassini Projection, with independent surveys of a single county or group of counties, giving rise to significant inaccuracies in outlying areas.

Map Name(s) and Date(s)

022_04 1900 1:2,500	023_01 1899 1:2,500
022_08 1900 1:2,500	023_05 1899 1:2,500

Historical Map - Segment A10

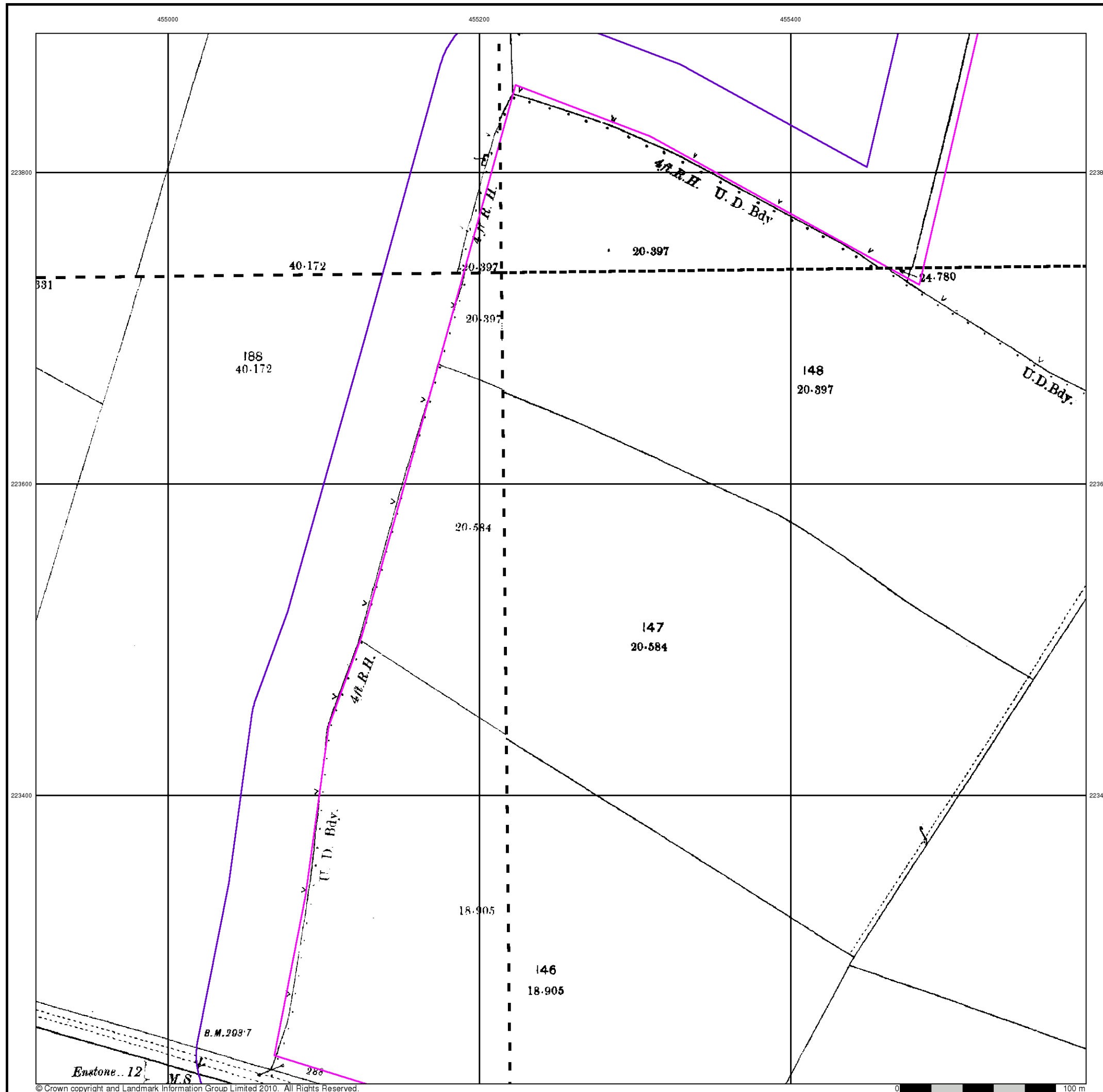


Order Details

Order Number: 31544761_1_1
 Customer Ref: UA001881
 National Grid Reference: 455870, 223500
 Slice: A
 Site Area (Ha): 395.55
 Search Buffer (m): 50

Site Details

Site at, Bicester, Oxfordshire



Oxfordshire

Published 1922

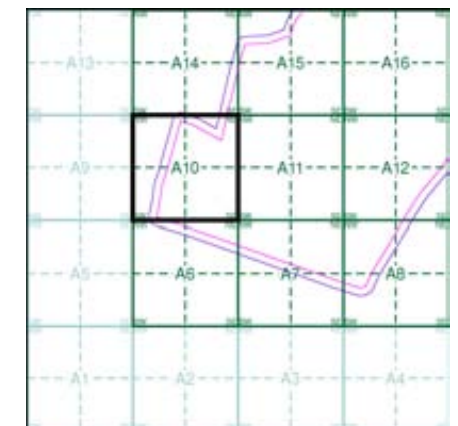
Source map scale - 1:2,500

The historical maps shown were reproduced from maps predominantly held at the scale adopted for England, Wales and Scotland in the 1840's. In 1854 the 1:2,500 scale was adopted for mapping urban areas and by 1896 it covered the whole of what were considered to be the cultivated parts of Great Britain. The published date given below is often some years later than the surveyed date. Before 1938, all OS maps were based on the Cassini Projection, with independent surveys of a single county or group of counties, giving rise to significant inaccuracies in outlying areas.

Map Name(s) and Date(s)

022_04 1922 1:2,500	023_01 1922 1:2,500
022_08 1922 1:2,500	023_05 1922 1:2,500

Historical Map - Segment A10

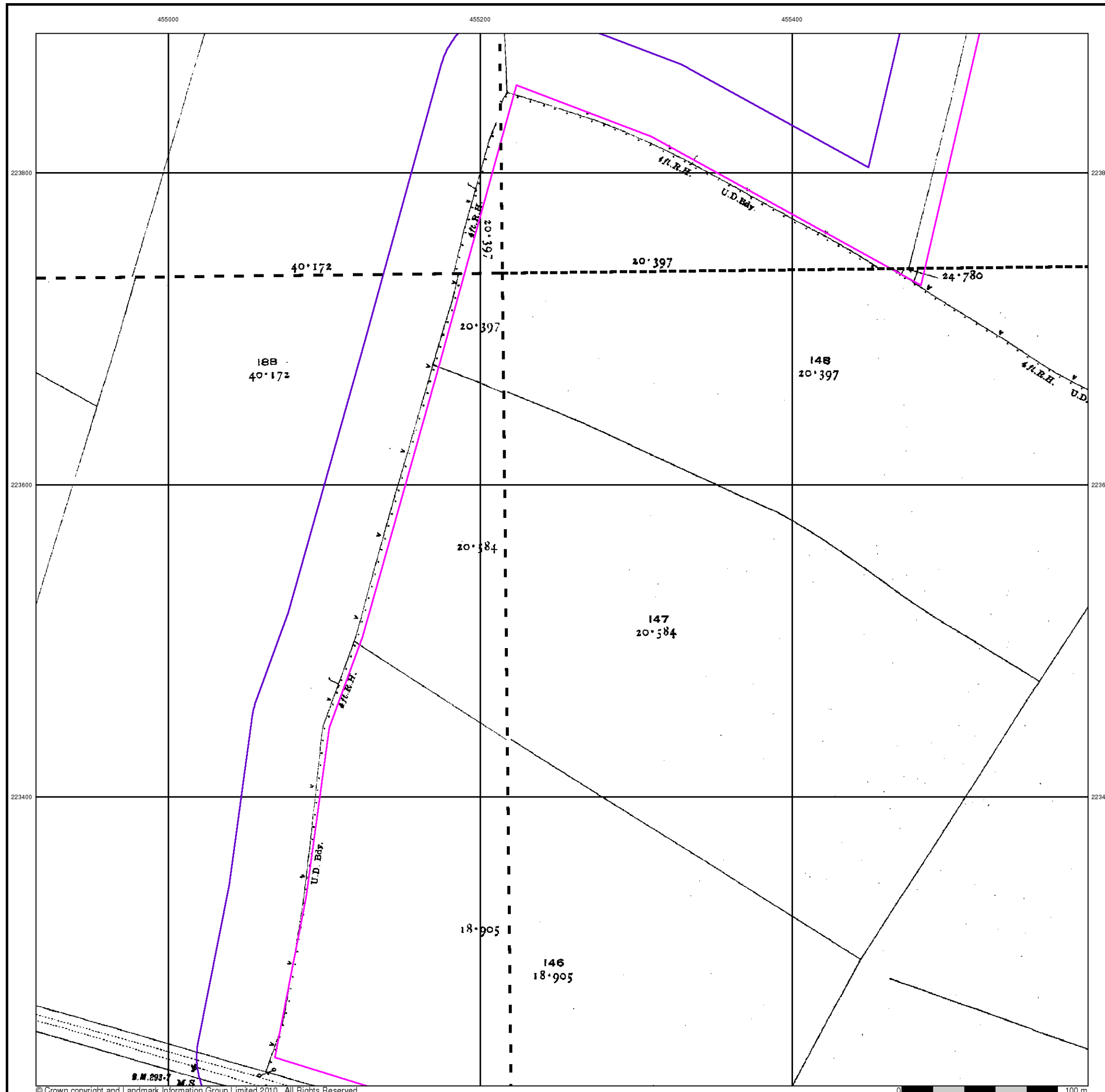


Order Details

Order Number: 31544761_1_1
 Customer Ref: UA001881
 National Grid Reference: 455870, 223500
 Slice: A
 Site Area (Ha): 395.55
 Search Buffer (m): 50

Site Details

Site at, Bicester, Oxfordshire



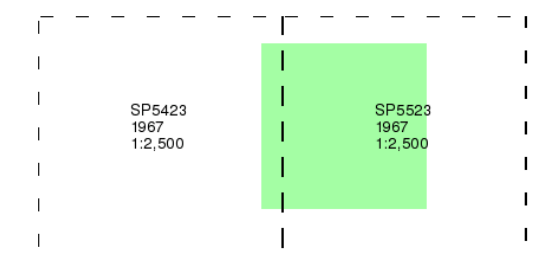
Ordnance Survey Plan

Published 1967

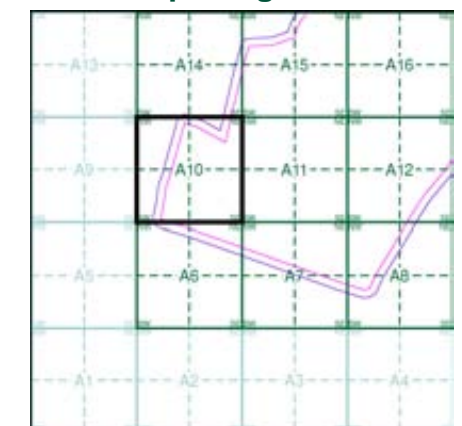
Source map scale - 1:2,500

The historical maps shown were reproduced from maps predominantly held at the scale adopted for England, Wales and Scotland in the 1840's. In 1854 the 1:2,500 scale was adopted for mapping urban areas and by 1896 it covered the whole of what were considered to be the cultivated parts of Great Britain. The published date given below is often some years later than the surveyed date. Before 1938, all OS maps were based on the Cassini Projection, with independent surveys of a single county or group of counties, giving rise to significant inaccuracies in outlying areas.

Map Name(s) and Date(s)



Historical Map - Segment A10

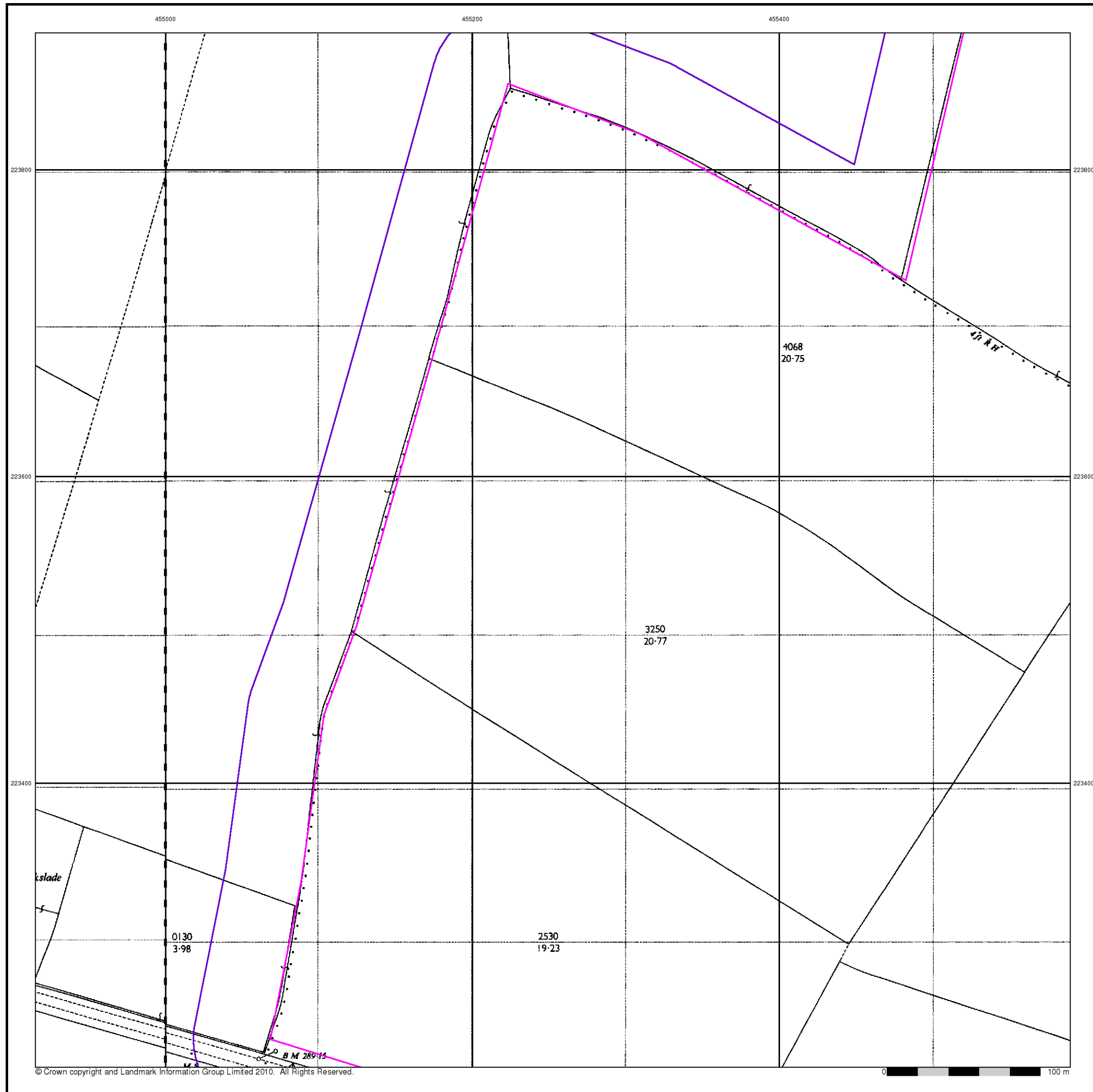


Order Details

Order Number: 31544761_1_1
Customer Ref: UA001881
National Grid Reference: 455870, 223500
Slice: A
Site Area (Ha): 395.55
Search Buffer (m): 50

Site Details

Site at, Bicester, Oxfordshire



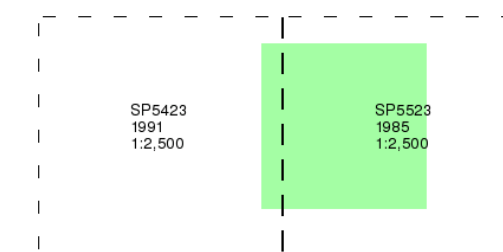
Additional SIMs

Published 1985 - 1991

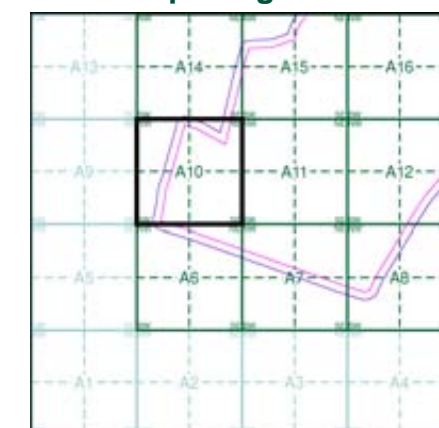
Source map scale - 1:2,500

The SIM cards (Ordnance Survey's 'Survey of Information on Microfilm') are further, minor editions of mapping which were produced and published in between the main editions as an area was updated. They date from 1947 to 1994, and contain detailed information on buildings, roads and land-use. These maps were produced at both 1:2,500 and 1:1,250 scales.

Map Name(s) and Date(s)



Historical Map - Segment A10



Order Details

Order Number: 31544761_1_1
 Customer Ref: UA001881
 National Grid Reference: 455870, 223500
 Slice: A
 Site Area (Ha): 395.55
 Search Buffer (m): 50

Site Details

Site at, Bicester, Oxfordshire



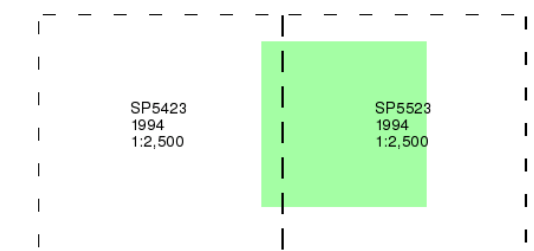
Large-Scale National Grid Data

Published 1994

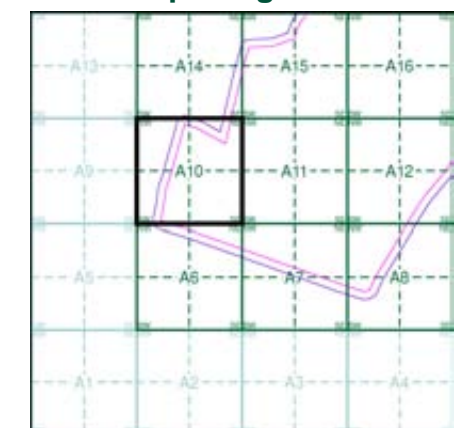
Source map scale - 1:2,500

'Large Scale National Grid Data' superseded SIM cards (Ordnance Survey's 'Survey of Information on Microfilm') in 1992, and continued to be produced until 1999. These maps were the fore-runners of digital mapping and so provide detailed information on houses and roads, but tend to show less topographic features such as vegetation. These maps were produced at both 1:2,500 and 1:1,250 scales.

Map Name(s) and Date(s)



Historical Map - Segment A10

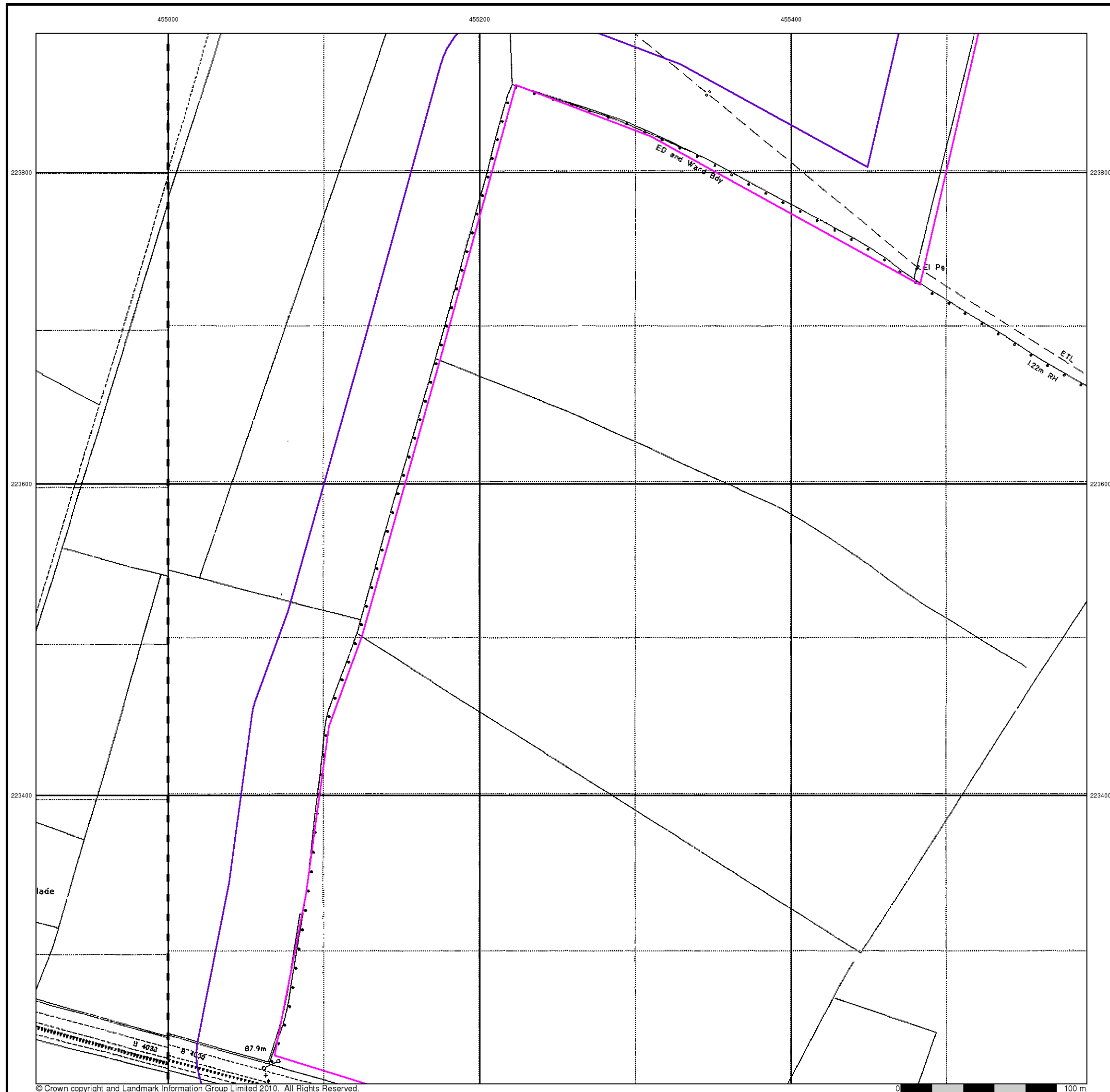


Order Details

Order Number: 31544761_1_1
 Customer Ref: UA001881
 National Grid Reference: 455870, 223500
 Slice: A
 Site Area (Ha): 395.55
 Search Buffer (m): 50

Site Details

Site at, Bicester, Oxfordshire



Historical Mapping Legends

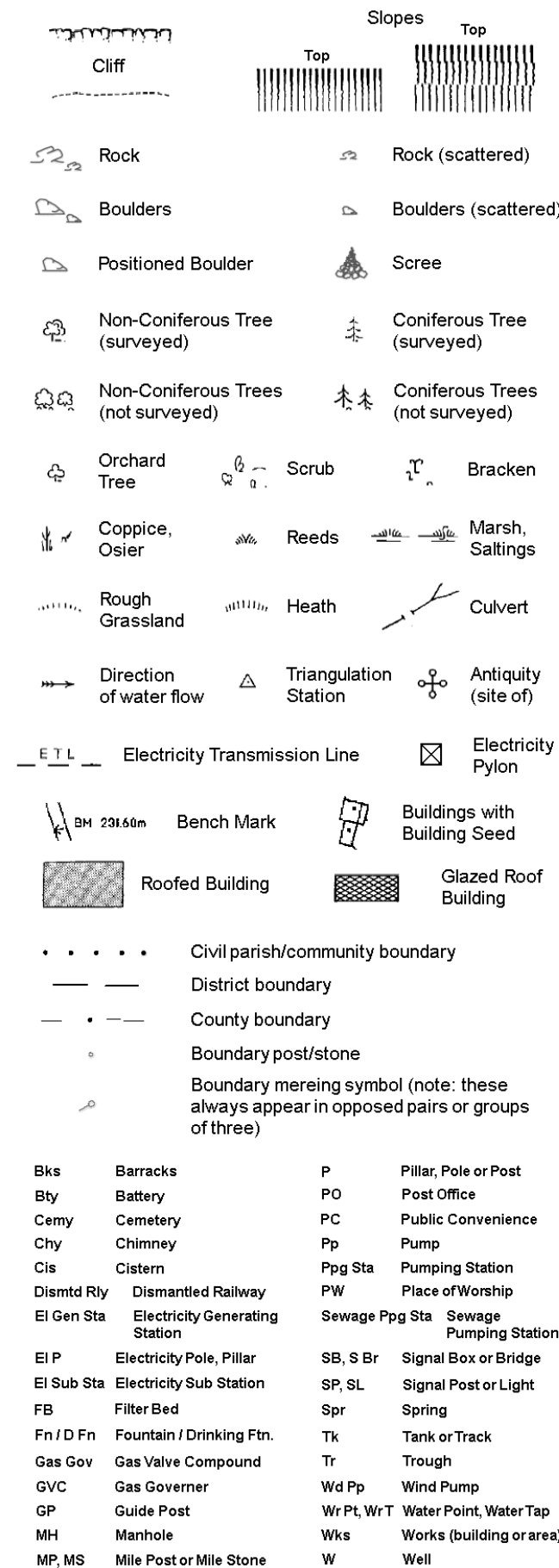
Ordnance Survey County Series and Ordnance Survey Plan 1:2,500



Ordnance Survey Plan, Additional SIMs and Supply of Unpublished Survey Information 1:2,500 and 1:1,250



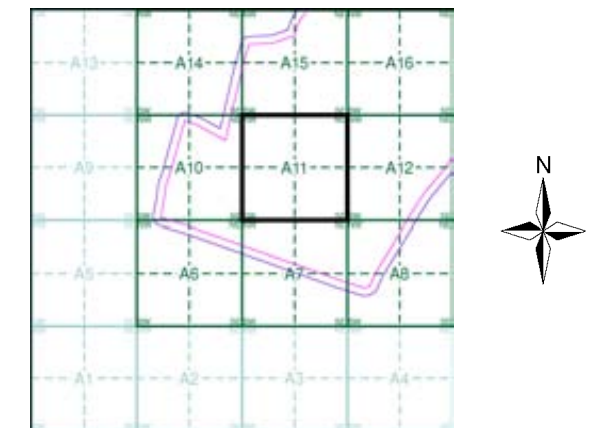
Large-Scale National Grid Data 1:2,500 and 1:1,250



Historical Mapping & Photography included:

Mapping Type	Scale	Date	Pg
Oxfordshire	1:2,500	1881	2
Oxfordshire	1:2,500	1899	3
Oxfordshire	1:2,500	1922	4
Ordnance Survey Plan	1:2,500	1967	5
Ordnance Survey Plan	1:2,500	1971	6
Additional SIMs	1:2,500	1980 - 1985	7
Additional SIMs	1:2,500	1985	8
Additional SIMs	1:2,500	1988	9
Additional SIMs	1:2,500	1990	10
Large-Scale National Grid Data	1:2,500	1994	11
Large-Scale National Grid Data	1:2,500	1995	12
Large-Scale National Grid Data	1:2,500	1996	13

Historical Map - Segment A11



Order Details

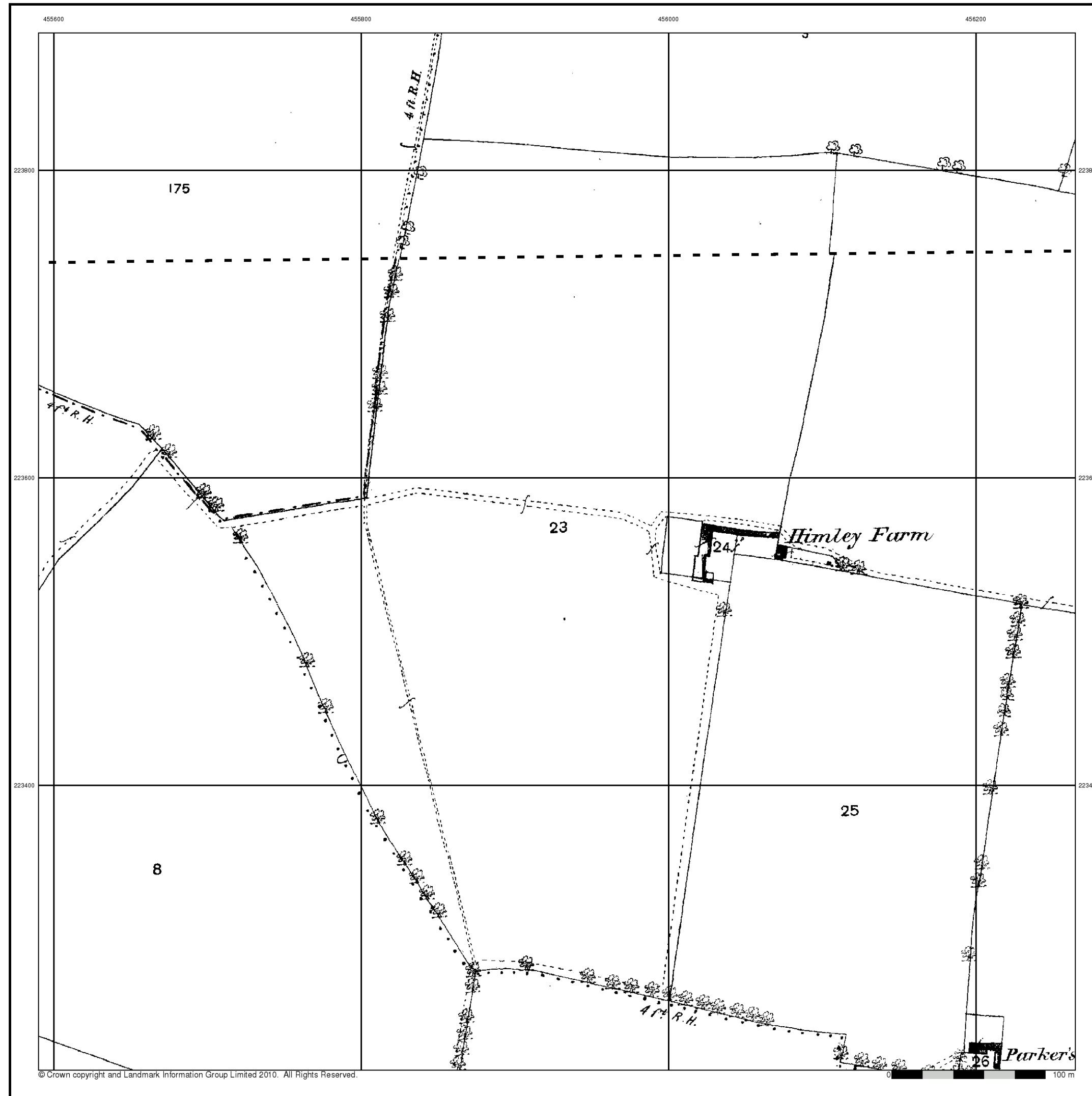
Order Number: 31544761_1_1
Customer Ref: UA001881
National Grid Reference: 455870, 223500
Slice: A
Site Area (Ha): 395.55
Search Buffer (m): 50

Site Details

Site at, Bicester, Oxfordshire



Tel: 0844 844 9952
Fax: 0844 844 9951
Web: www.envirocheck.co.uk



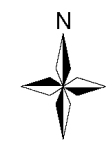
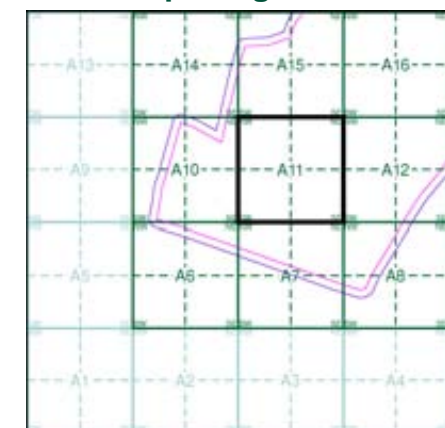
Oxfordshire
Published 1881
Source map scale - 1:2,500

The historical maps shown were reproduced from maps predominantly held at the scale adopted for England, Wales and Scotland in the 1840's. In 1854 the 1:2,500 scale was adopted for mapping urban areas and by 1896 it covered the whole of what were considered to be the cultivated parts of Great Britain. The published date given below is often some years later than the surveyed date. Before 1938, all OS maps were based on the Cassini Projection, with independent surveys of a single county or group of counties, giving rise to significant inaccuracies in outlying areas.

Map Name(s) and Date(s)

023_01
1881
1:2,500
023_05
1881
1:2,500

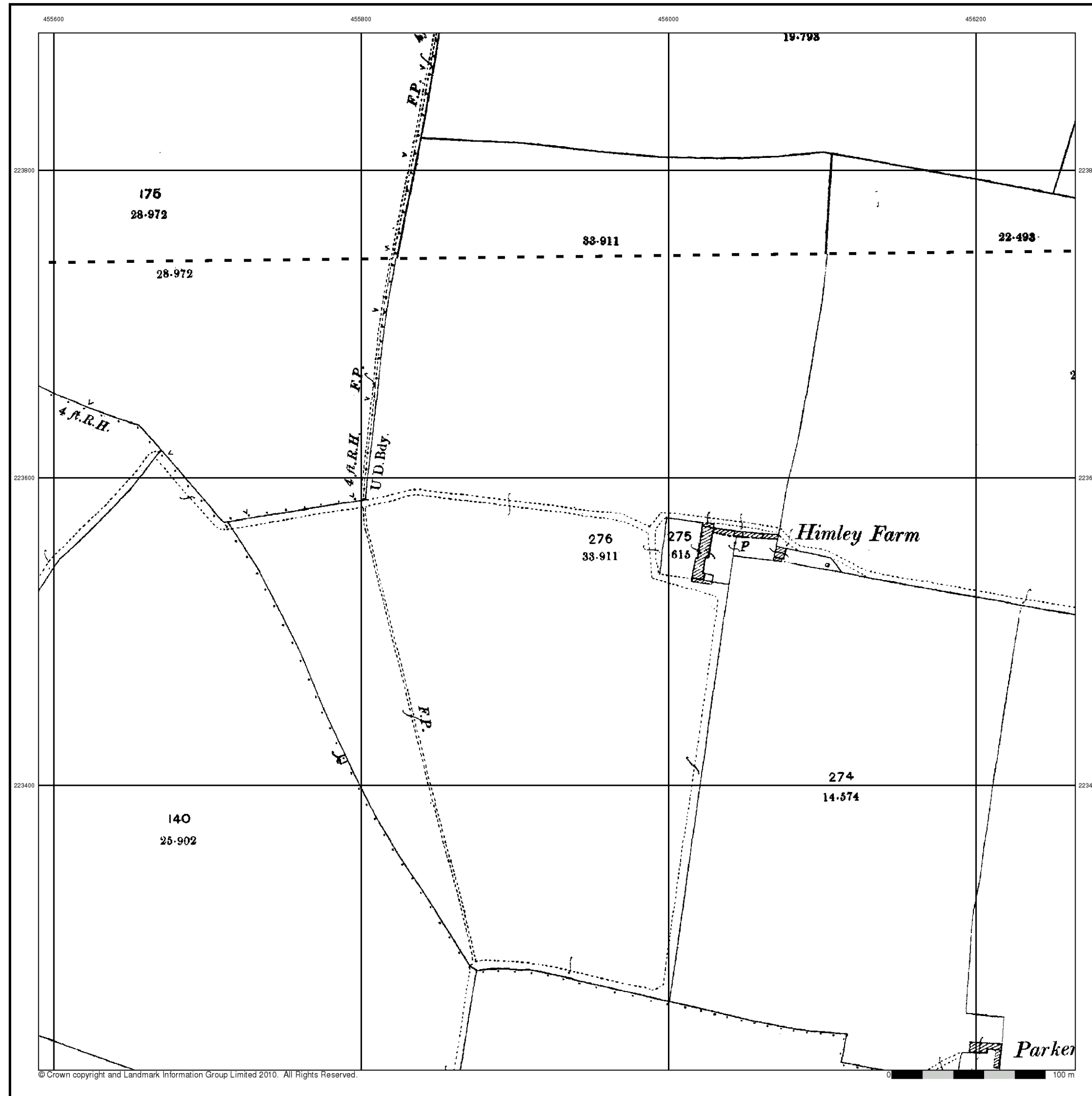
Historical Map - Segment A11



Order Details	
Order Number:	31544761_1_1
Customer Ref:	UA001881
National Grid Reference:	455870, 223500
Slice:	A
Site Area (Ha):	395.55
Search Buffer (m):	50

Site Details
Site at, Bicester, Oxfordshire

Tel: 0844 844 9952
Fax: 0844 844 9951
Web: www.envirocheck.co.uk



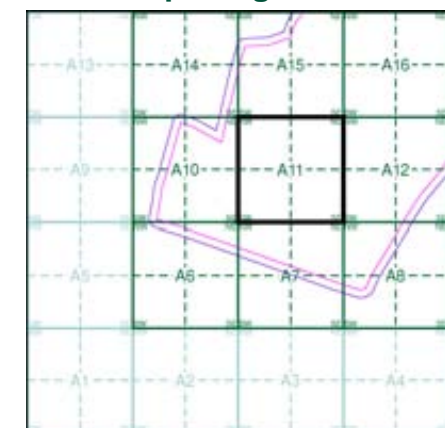
Oxfordshire
Published 1899
Source map scale - 1:2,500

The historical maps shown were reproduced from maps predominantly held at the scale adopted for England, Wales and Scotland in the 1840's. In 1854 the 1:2,500 scale was adopted for mapping urban areas and by 1896 it covered the whole of what were considered to be the cultivated parts of Great Britain. The published date given below is often some years later than the surveyed date. Before 1938, all OS maps were based on the Cassini Projection, with independent surveys of a single county or group of counties, giving rise to significant inaccuracies in outlying areas.

Map Name(s) and Date(s)

023_01
1899
1:2,500
023_05
1899
1:2,500

Historical Map - Segment A11



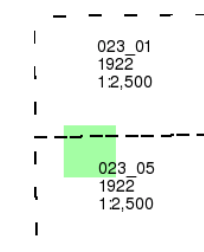
Order Details
Order Number: 31544761_1_1
Customer Ref: UA001881
National Grid Reference: 455870, 223500
Slice: A
Site Area (Ha): 395.55
Search Buffer (m): 50

Site Details
Site at, Bicester, Oxfordshire

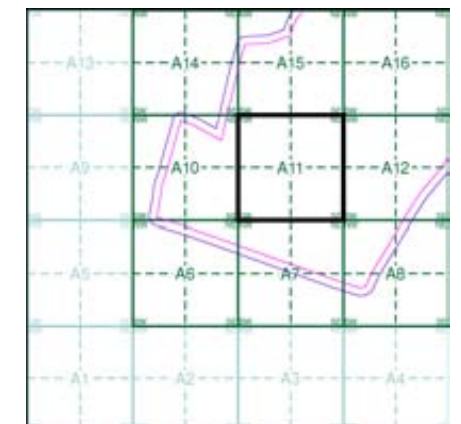


The historical maps shown were reproduced from maps predominantly held at the scale adopted for England, Wales and Scotland in the 1840's. In 1854 the 1:2,500 scale was adopted for mapping urban areas and by 1896 it covered the whole of what were considered to be the cultivated parts of Great Britain. The published date given below is often some years later than the surveyed date. Before 1938, all OS maps were based on the Cassini Projection, with independent surveys of a single county or group of counties, giving rise to significant inaccuracies in outlying areas.

Map Name(s) and Date(s)



Historical Map - Segment A11



Order Details

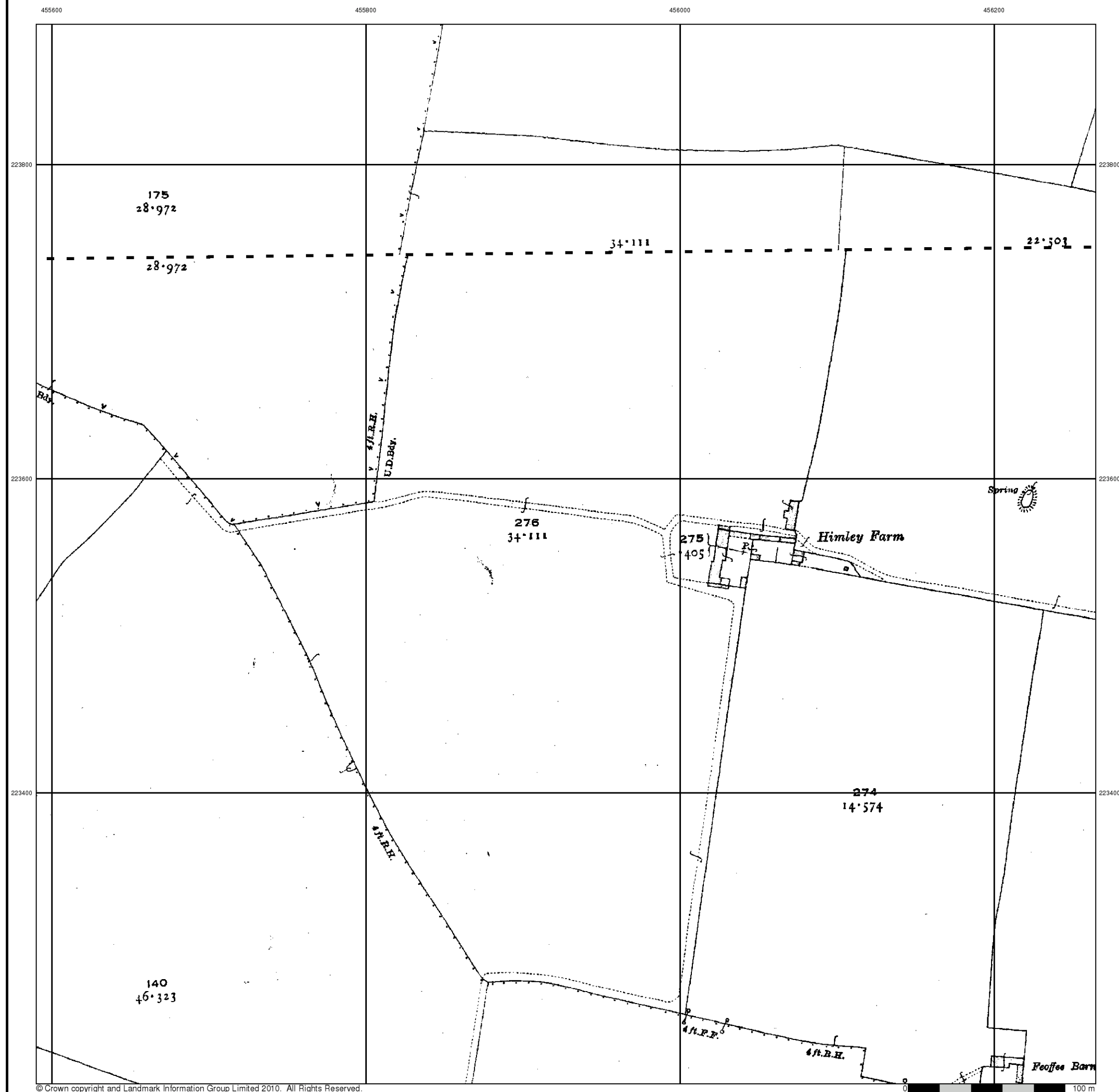
Order Number: 31544761_1_1
Customer Ref: UA001881
National Grid Reference: 455870, 223500
Slice: A
Site Area (Ha): 395.55
Search Buffer (m): 50

Site Details

Site at, Bicester, Oxfordshire



Tel: 0844 844 9952
Fax: 0844 844 9951
Web: www.envirocheck.co.uk



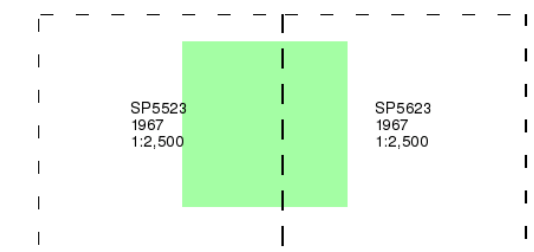
Ordnance Survey Plan

Published 1967

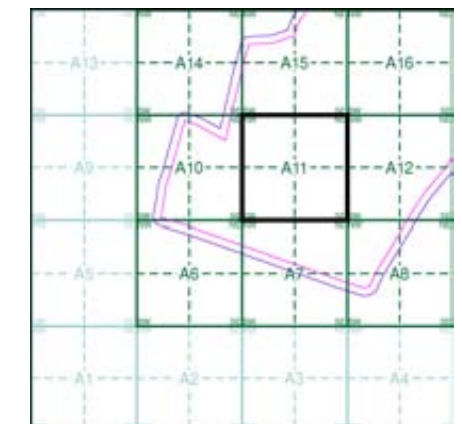
Source map scale - 1:2,500

The historical maps shown were reproduced from maps predominantly held at the scale adopted for England, Wales and Scotland in the 1840's. In 1854 the 1:2,500 scale was adopted for mapping urban areas and by 1896 it covered the whole of what were considered to be the cultivated parts of Great Britain. The published date given below is often some years later than the surveyed date. Before 1938, all OS maps were based on the Cassini Projection, with independent surveys of a single county or group of counties, giving rise to significant inaccuracies in outlying areas.

Map Name(s) and Date(s)



Historical Map - Segment A11

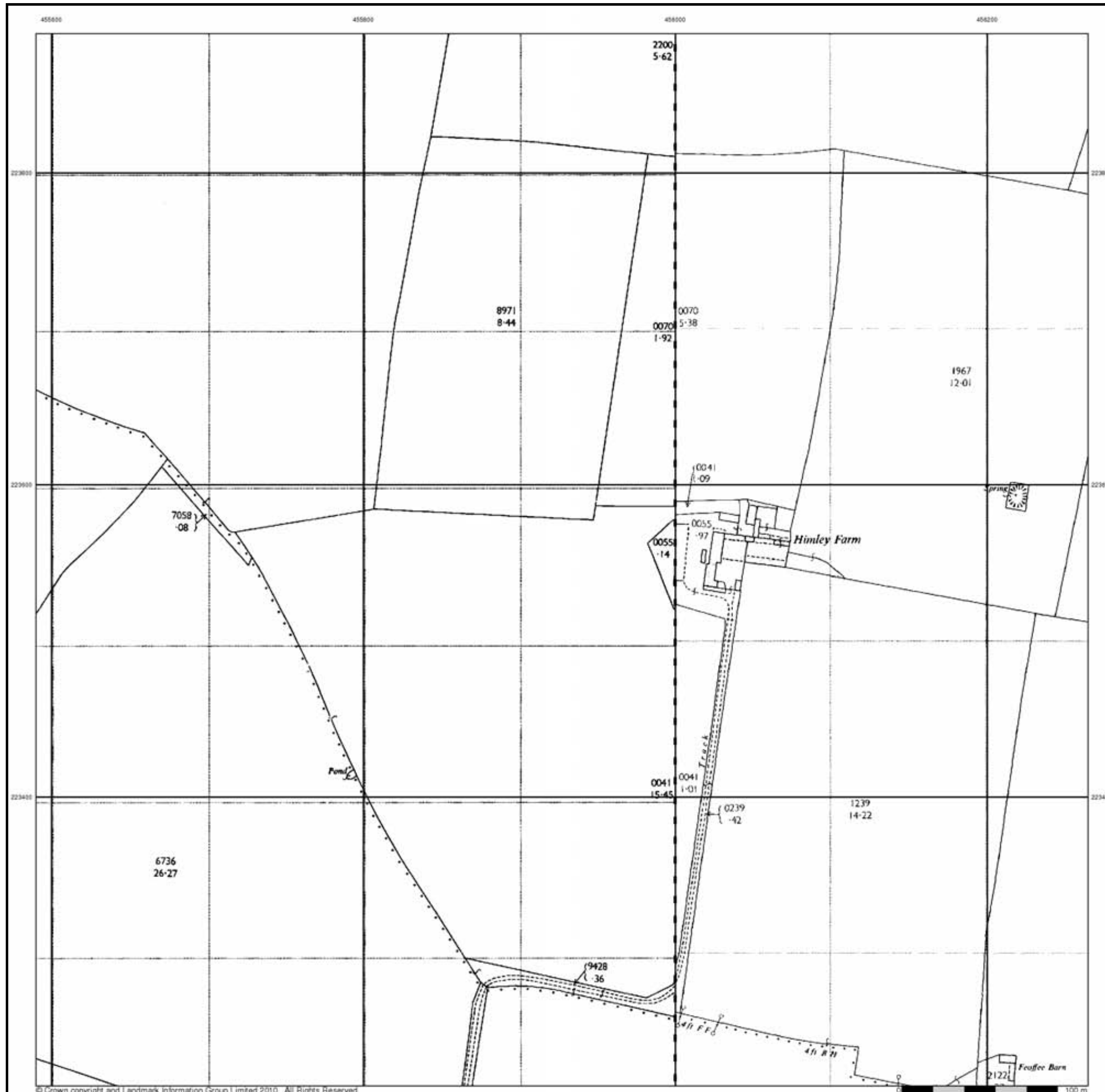


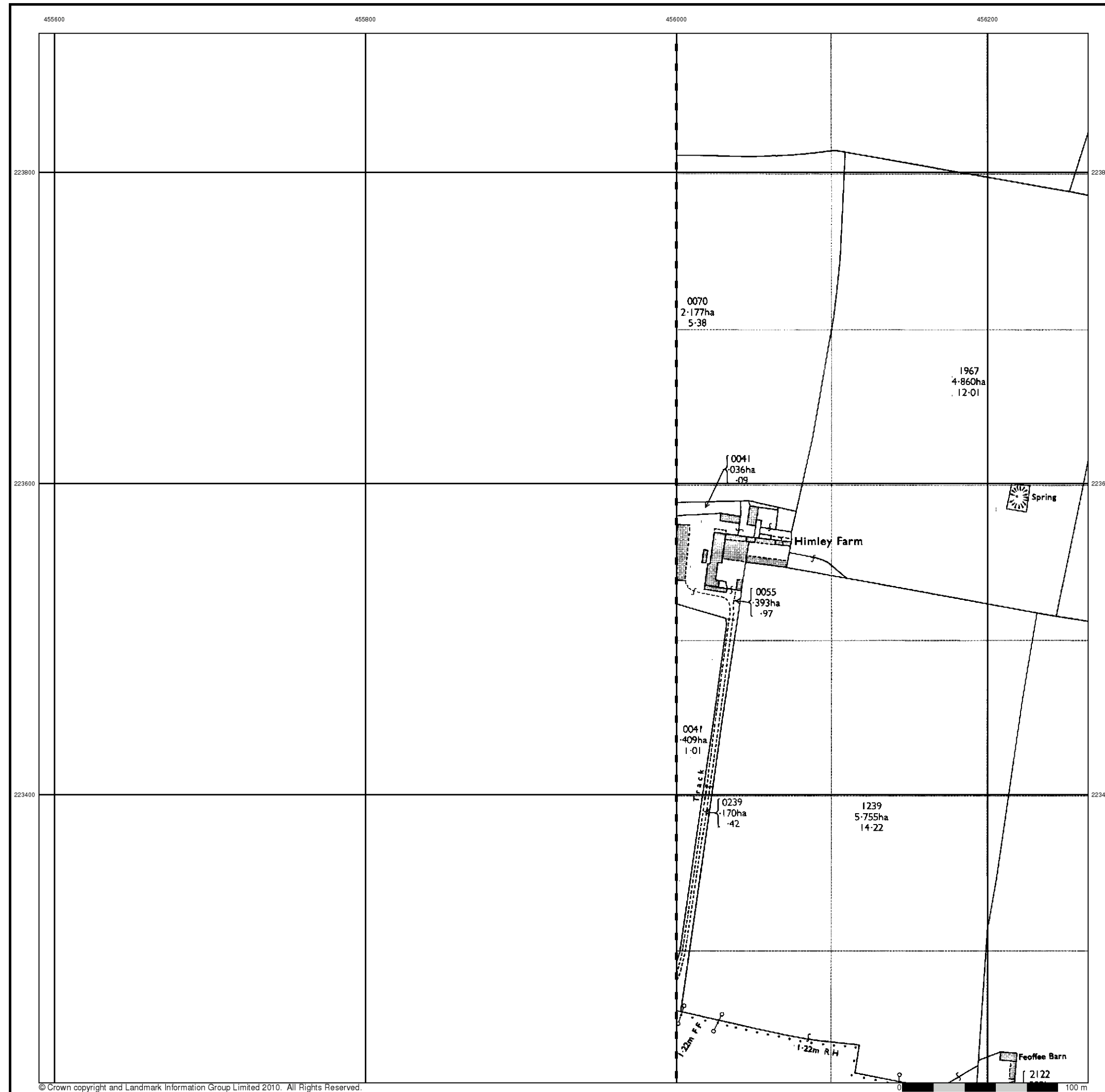
Order Details

Order Number: 31544761_1_1
 Customer Ref: UA001881
 National Grid Reference: 455870, 223500
 Slice: A
 Site Area (Ha): 395.55
 Search Buffer (m): 50

Site Details

Site at, Bicester, Oxfordshire





© Crown copyright and Landmark Information Group Limited 2010. All Rights Reserved.



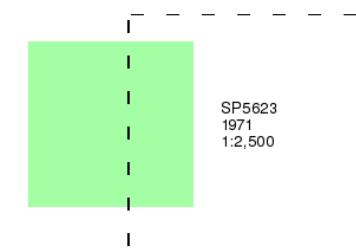
Ordnance Survey Plan

Published 1971

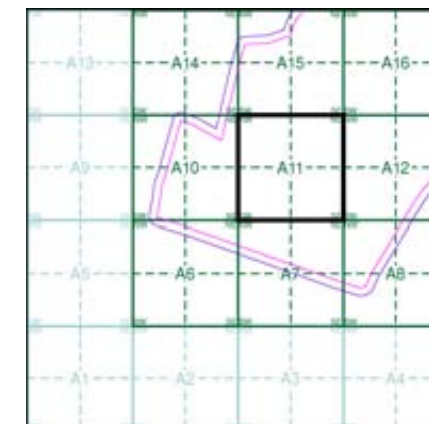
Source map scale - 1:2,500

The historical maps shown were reproduced from maps predominantly held at the scale adopted for England, Wales and Scotland in the 1840's. In 1854 the 1:2,500 scale was adopted for mapping urban areas and by 1896 it covered the whole of what were considered to be the cultivated parts of Great Britain. The published date given below is often some years later than the surveyed date. Before 1938, all OS maps were based on the Cassini Projection, with independent surveys of a single county or group of counties, giving rise to significant inaccuracies in outlying areas.

Map Name(s) and Date(s)



Historical Map - Segment A11



Order Details

Order Number: 31544761_1_1
Customer Ref: UA001881
National Grid Reference: 455870, 223500
Slice: A
Site Area (Ha): 395.55
Search Buffer (m): 50

Site Details

Site at, Bicester, Oxfordshire



Tel: 0844 844 9952
Fax: 0844 844 9951
Web: www.envirocheck.co.uk

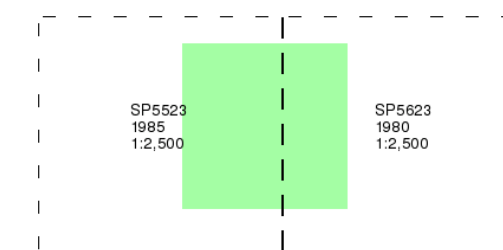
Additional SIMs

Published 1980 - 1985

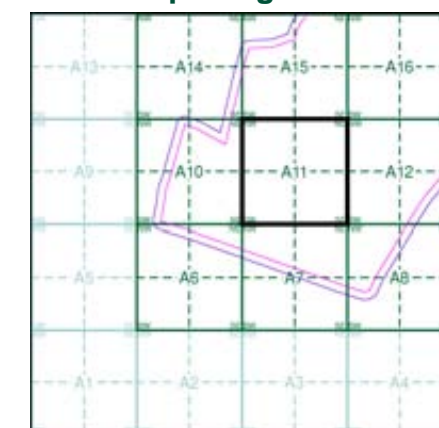
Source map scale - 1:2,500

The SIM cards (Ordnance Survey's 'Survey of Information on Microfilm') are further, minor editions of mapping which were produced and published in between the main editions as an area was updated. They date from 1947 to 1994, and contain detailed information on buildings, roads and land-use. These maps were produced at both 1:2,500 and 1:1,250 scales.

Map Name(s) and Date(s)



Historical Map - Segment A11

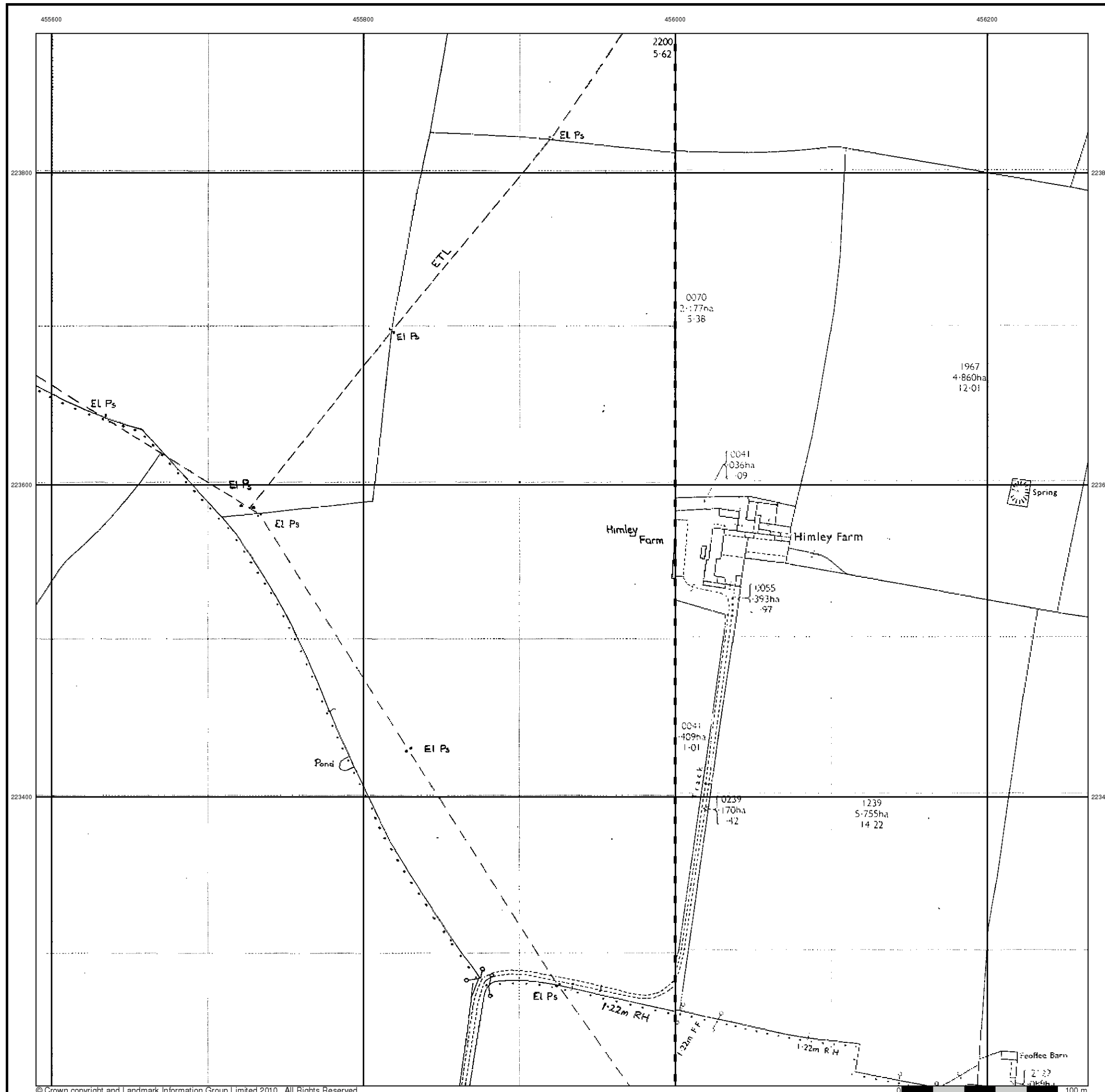


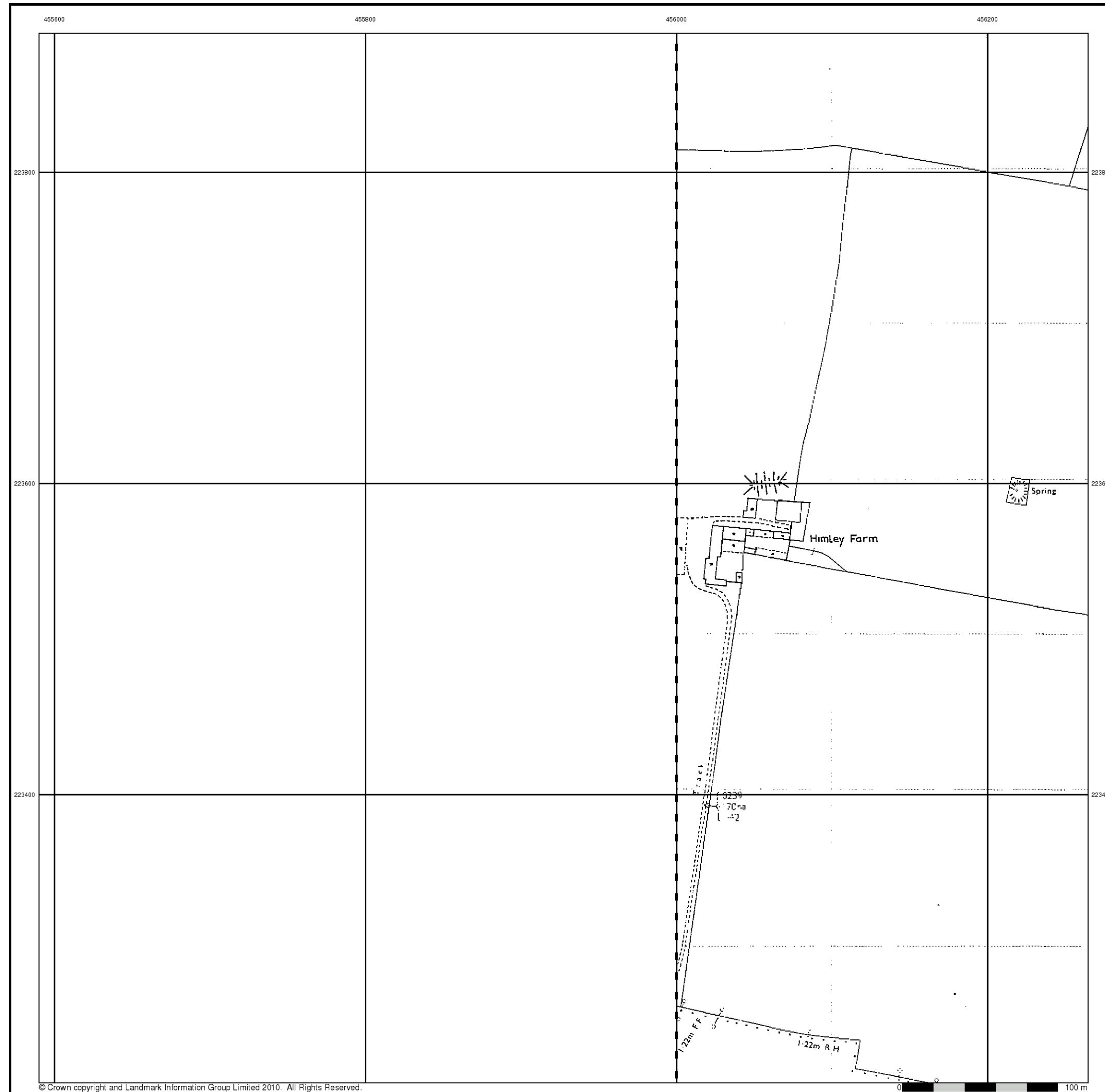
Order Details

Order Number: 31544761_1_1
 Customer Ref: UA001881
 National Grid Reference: 455870, 223500
 Slice: A
 Site Area (Ha): 395.55
 Search Buffer (m): 50

Site Details

Site at, Bicester, Oxfordshire





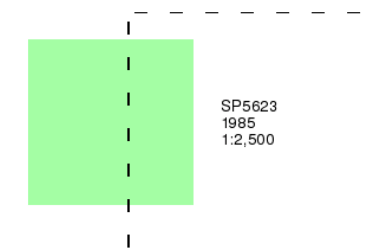
Additional SIMs

Published 1985

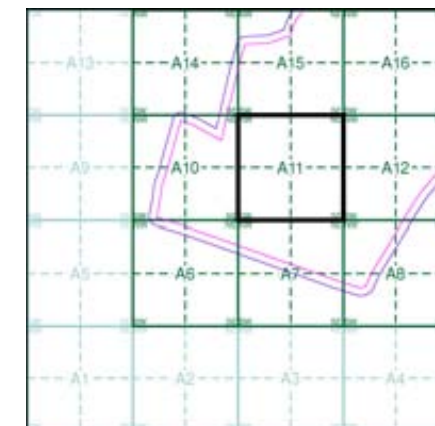
Source map scale - 1:2,500

The SIM cards (Ordnance Survey's 'Survey of Information on Microfilm') are further, minor editions of mapping which were produced and published in between the main editions as an area was updated. They date from 1947 to 1994, and contain detailed information on buildings, roads and land-use. These maps were produced at both 1:2,500 and 1:1,250 scales.

Map Name(s) and Date(s)



Historical Map - Segment A11



Order Details

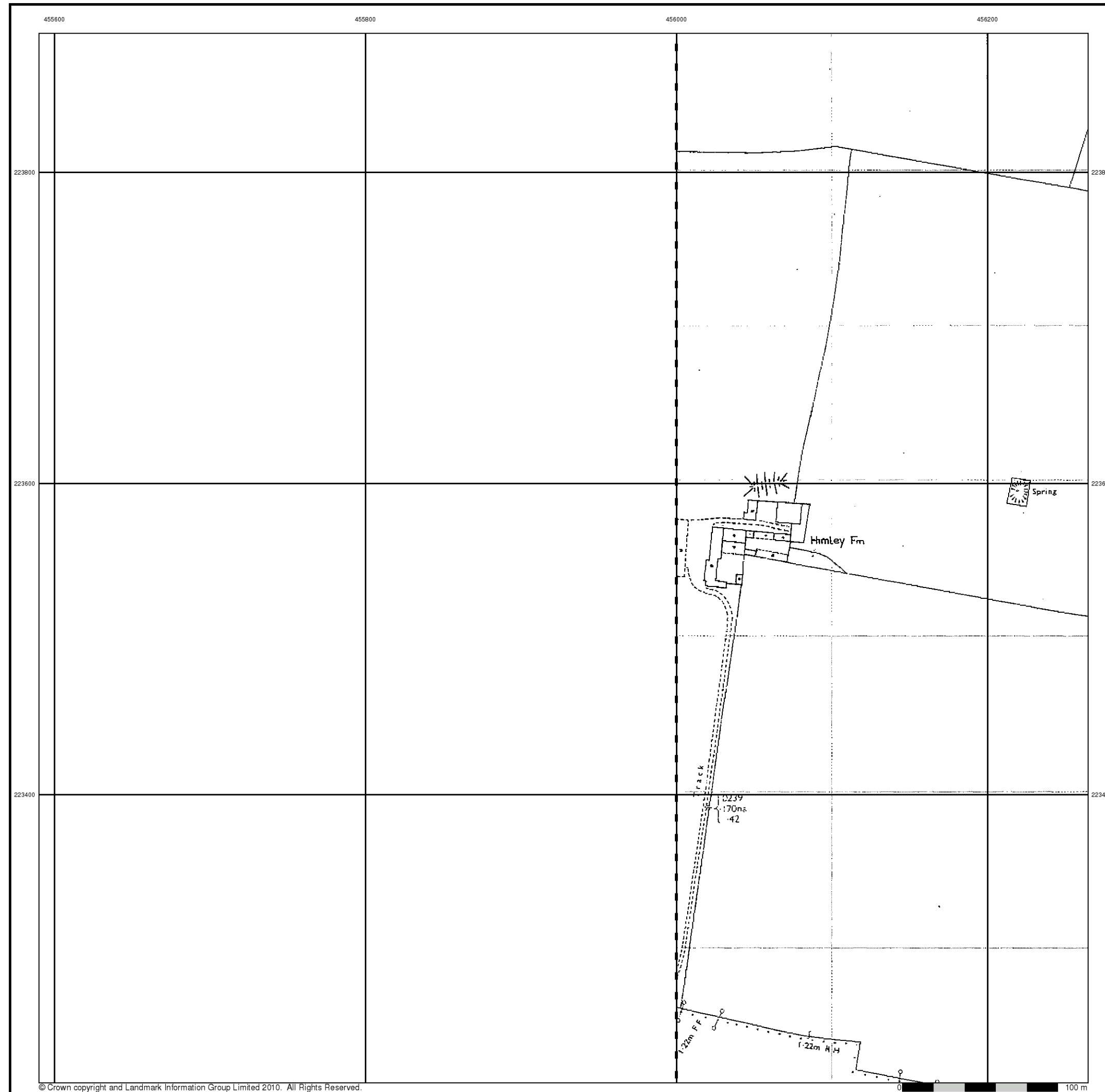
Order Number: 31544761_1_1
Customer Ref: UA001881
National Grid Reference: 455870, 223500
Slice: A
Site Area (Ha): 395.55
Search Buffer (m): 50

Site Details

Site at, Bicester, Oxfordshire



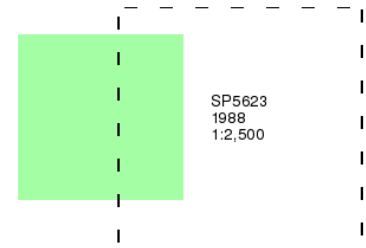
Tel: 0844 844 9952
Fax: 0844 844 9951
Web: www.envirocheck.co.uk



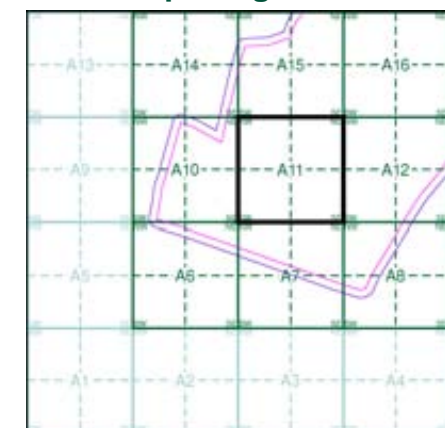
Additional SIMs
Published 1988
Source map scale - 1:2,500

The SIM cards (Ordnance Survey's 'Survey of Information on Microfilm') are further, minor editions of mapping which were produced and published in between the main editions as an area was updated. They date from 1947 to 1994, and contain detailed information on buildings, roads and land-use. These maps were produced at both 1:2,500 and 1:1,250 scales.

Map Name(s) and Date(s)

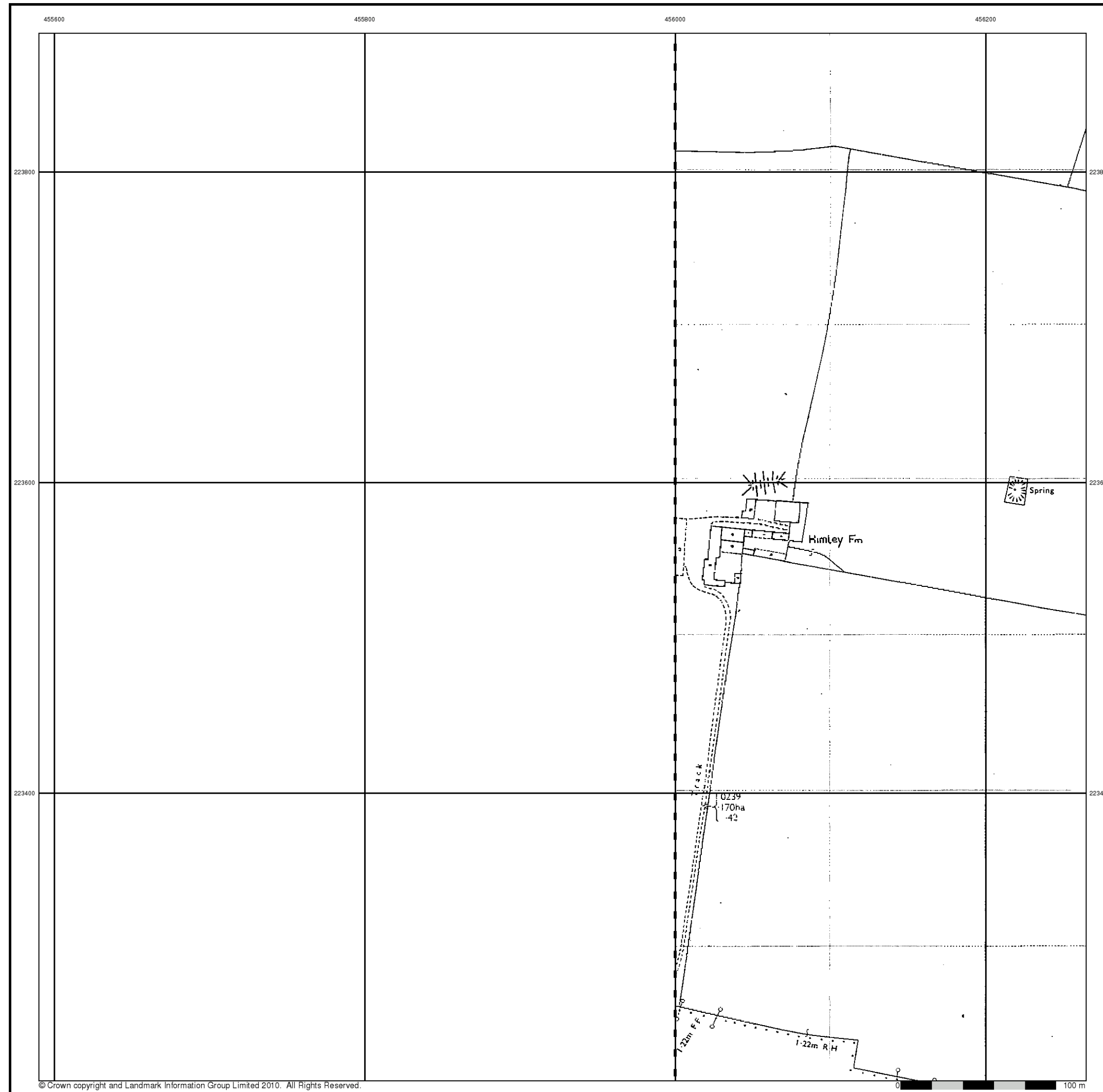


Historical Map - Segment A11



Order Details
Order Number: 31544761_1_1
Customer Ref: UA001881
National Grid Reference: 455870, 223500
Slice: A
Site Area (Ha): 395.55
Search Buffer (m): 50

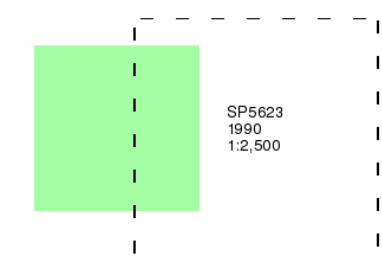
Site Details
Site at, Bicester, Oxfordshire



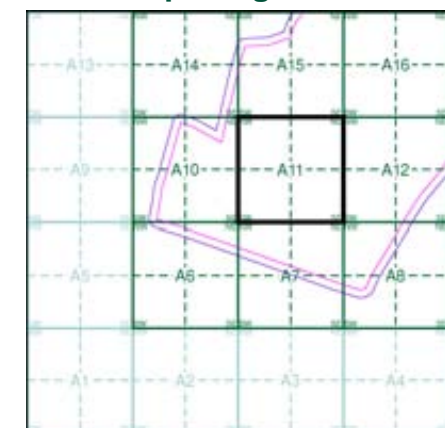
Additional SIMs
Published 1990
Source map scale - 1:2,500

The SIM cards (Ordnance Survey's 'Survey of Information on Microfilm') are further, minor editions of mapping which were produced and published in between the main editions as an area was updated. They date from 1947 to 1994, and contain detailed information on buildings, roads and land-use. These maps were produced at both 1:2,500 and 1:1,250 scales.

Map Name(s) and Date(s)

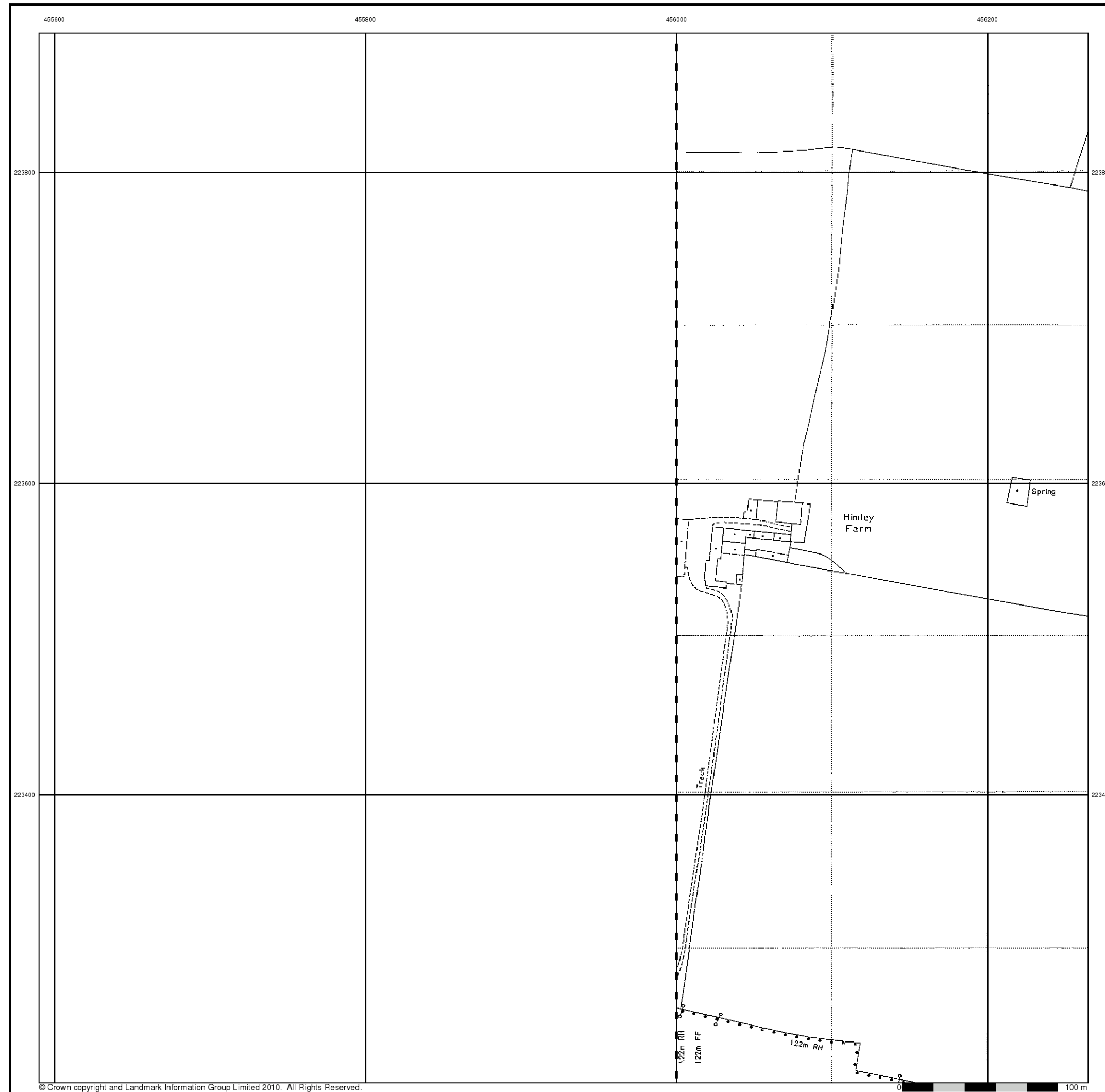


Historical Map - Segment A11



Order Details
Order Number: 31544761_1_1
Customer Ref: UA001881
National Grid Reference: 455870, 223500
Slice: A
Site Area (Ha): 395.55
Search Buffer (m): 50

Site Details
Site at, Bicester, Oxfordshire



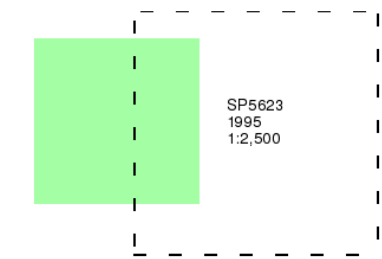
Large-Scale National Grid Data

Published 1995

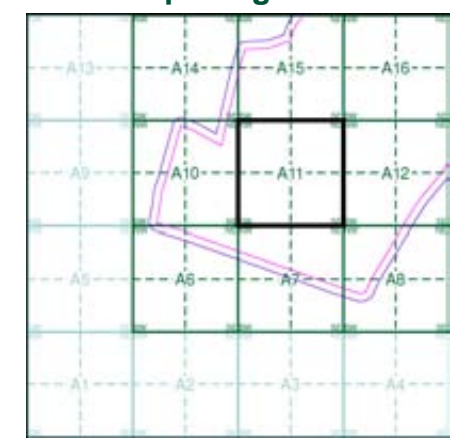
Source map scale - 1:2,500

'Large Scale National Grid Data' superseded SIM cards (Ordnance Survey's 'Survey of Information on Microfilm') in 1992, and continued to be produced until 1999. These maps were the fore-runners of digital mapping and so provide detailed information on houses and roads, but tend to show less topographic features such as vegetation. These maps were produced at both 1:2,500 and 1:1,250 scales.

Map Name(s) and Date(s)



Historical Map - Segment A11



Order Details

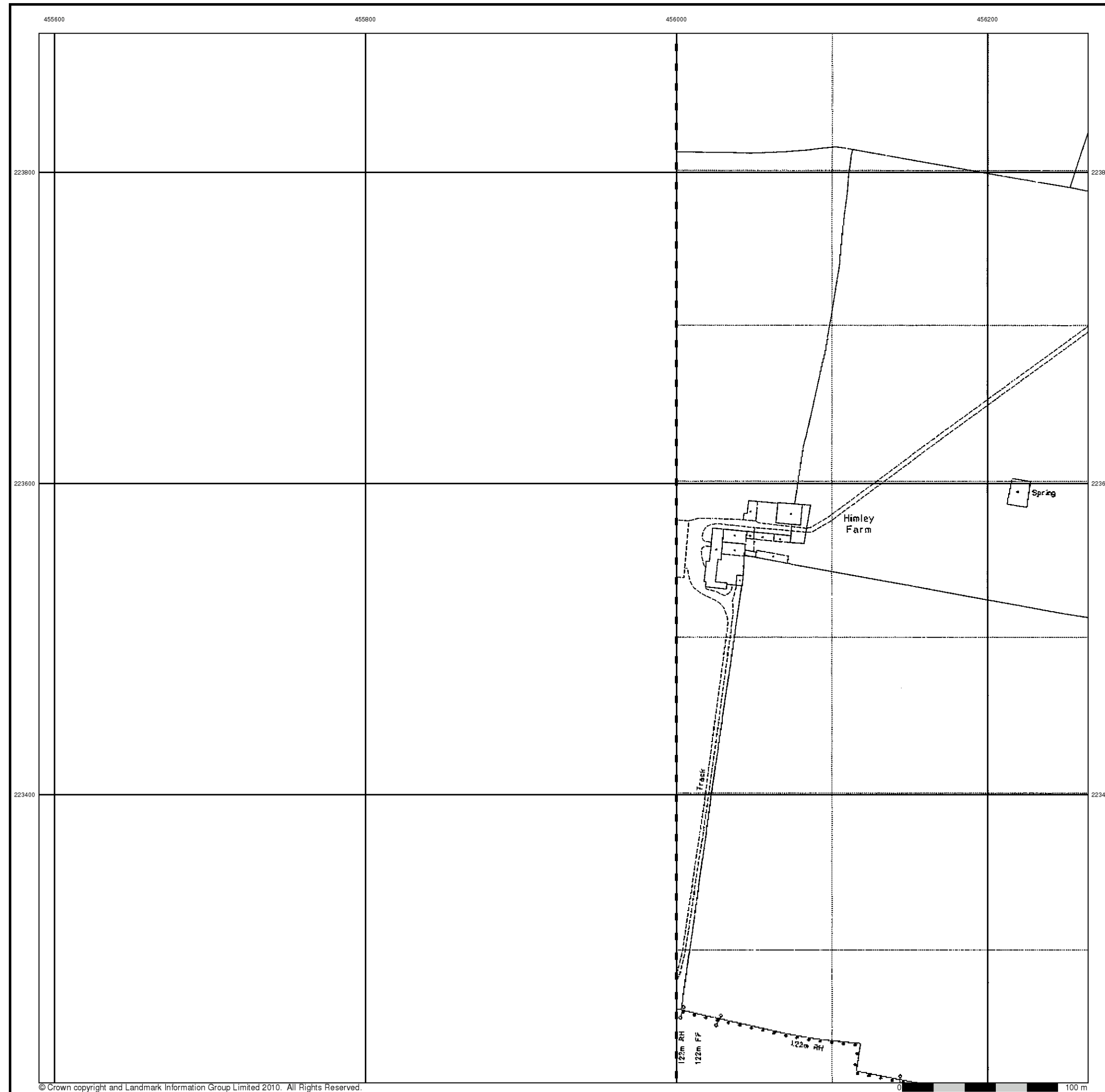
Order Number: 31544761_1_1
Customer Ref: UA001881
National Grid Reference: 455870, 223500
Slice: A
Site Area (Ha): 395.55
Search Buffer (m): 50

Site Details

Site at, Bicester, Oxfordshire



Tel: 0844 844 9952
Fax: 0844 844 9951
Web: www.envirocheck.co.uk



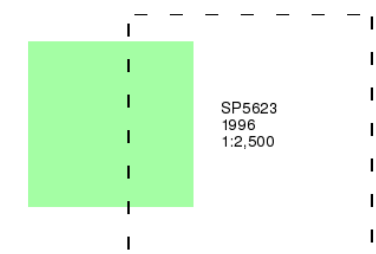
Large-Scale National Grid Data

Published 1996

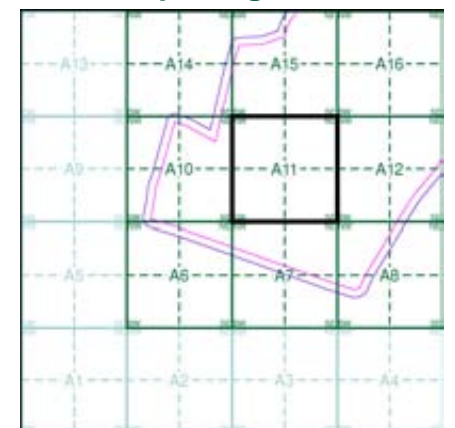
Source map scale - 1:2,500

'Large Scale National Grid Data' superseded SIM cards (Ordnance Survey's 'Survey of Information on Microfilm') in 1992, and continued to be produced until 1999. These maps were the fore-runners of digital mapping and so provide detailed information on houses and roads, but tend to show less topographic features such as vegetation. These maps were produced at both 1:2,500 and 1:1,250 scales.

Map Name(s) and Date(s)



Historical Map - Segment A11



Order Details

Order Number: 31544761_1_1
Customer Ref: UA001881
National Grid Reference: 455870, 223500
Slice: A
Site Area (Ha): 395.55
Search Buffer (m): 50

Site Details

Site at, Bicester, Oxfordshire



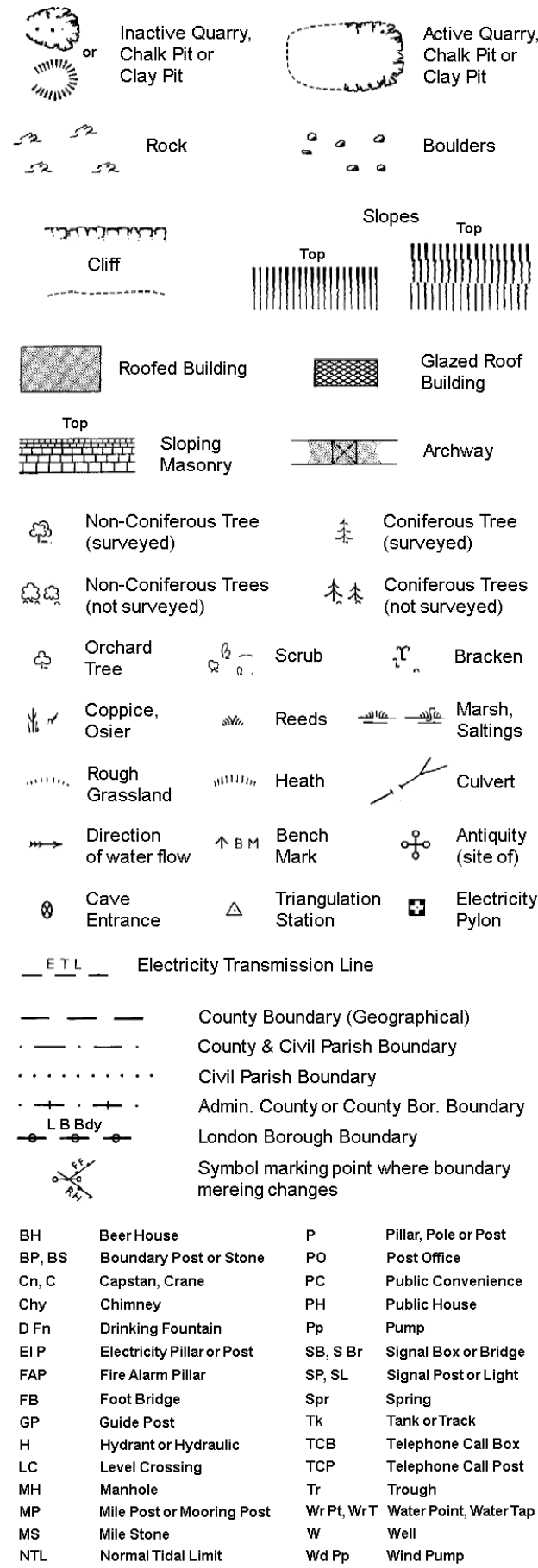
Tel: 0844 844 9952
Fax: 0844 844 9951
Web: www.envirocheck.co.uk

Historical Mapping Legends

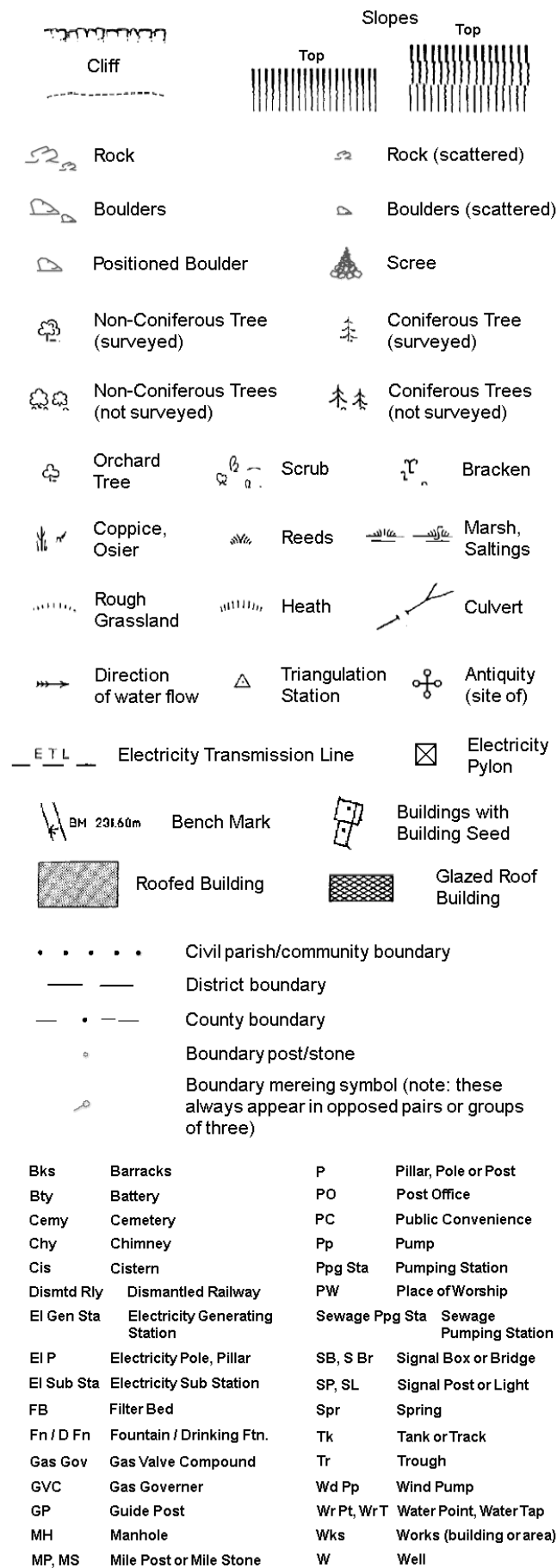
Ordnance Survey County Series and Ordnance Survey Plan 1:2,500



Ordnance Survey Plan, Additional SIMs and Supply of Unpublished Survey Information 1:2,500 and 1:1,250



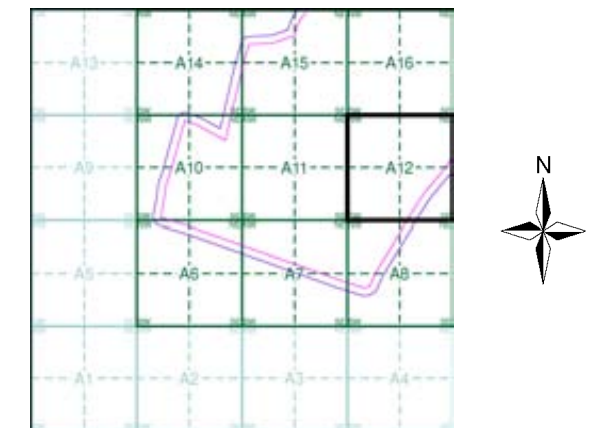
Large-Scale National Grid Data 1:2,500 and 1:1,250



Historical Mapping & Photography included:

Mapping Type	Scale	Date	Pg
Oxfordshire	1:2,500	1881	2
Oxfordshire	1:2,500	1899	3
Oxfordshire	1:2,500	1922	4
Ordnance Survey Plan	1:2,500	1967	5
Ordnance Survey Plan	1:2,500	1971	6
Additional SIMs	1:2,500	1980	7
Additional SIMs	1:2,500	1985	8
Additional SIMs	1:2,500	1988	9
Additional SIMs	1:2,500	1990	10
Large-Scale National Grid Data	1:2,500	1994	11
Large-Scale National Grid Data	1:2,500	1995	12
Large-Scale National Grid Data	1:2,500	1996	13

Historical Map - Segment A12



Order Details

Order Number: 31544761_1_1
Customer Ref: UA001881
National Grid Reference: 455870, 223500
Slice: A
Site Area (Ha): 395.55
Search Buffer (m): 50

Site Details

Site at, Bicester, Oxfordshire



Tel: 0844 844 9952
Fax: 0844 844 9951
Web: www.envirocheck.co.uk

Oxfordshire

Published 1881

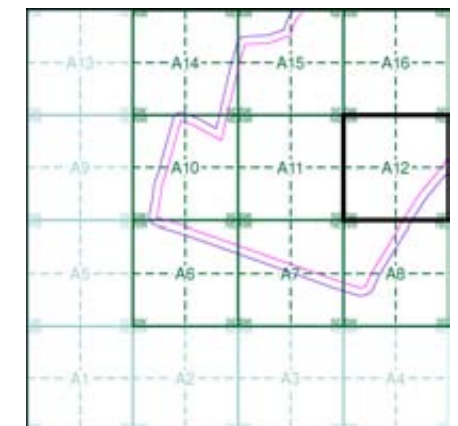
Source map scale - 1:2,500

The historical maps shown were reproduced from maps predominantly held at the scale adopted for England, Wales and Scotland in the 1840's. In 1854 the 1:2,500 scale was adopted for mapping urban areas and by 1896 it covered the whole of what were considered to be the cultivated parts of Great Britain. The published date given below is often some years later than the surveyed date. Before 1938, all OS maps were based on the Cassini Projection, with independent surveys of a single county or group of counties, giving rise to significant inaccuracies in outlying areas.

Map Name(s) and Date(s)

023_01
1881
1:2,500
023_05
1881
1:2,500

Historical Map - Segment A12

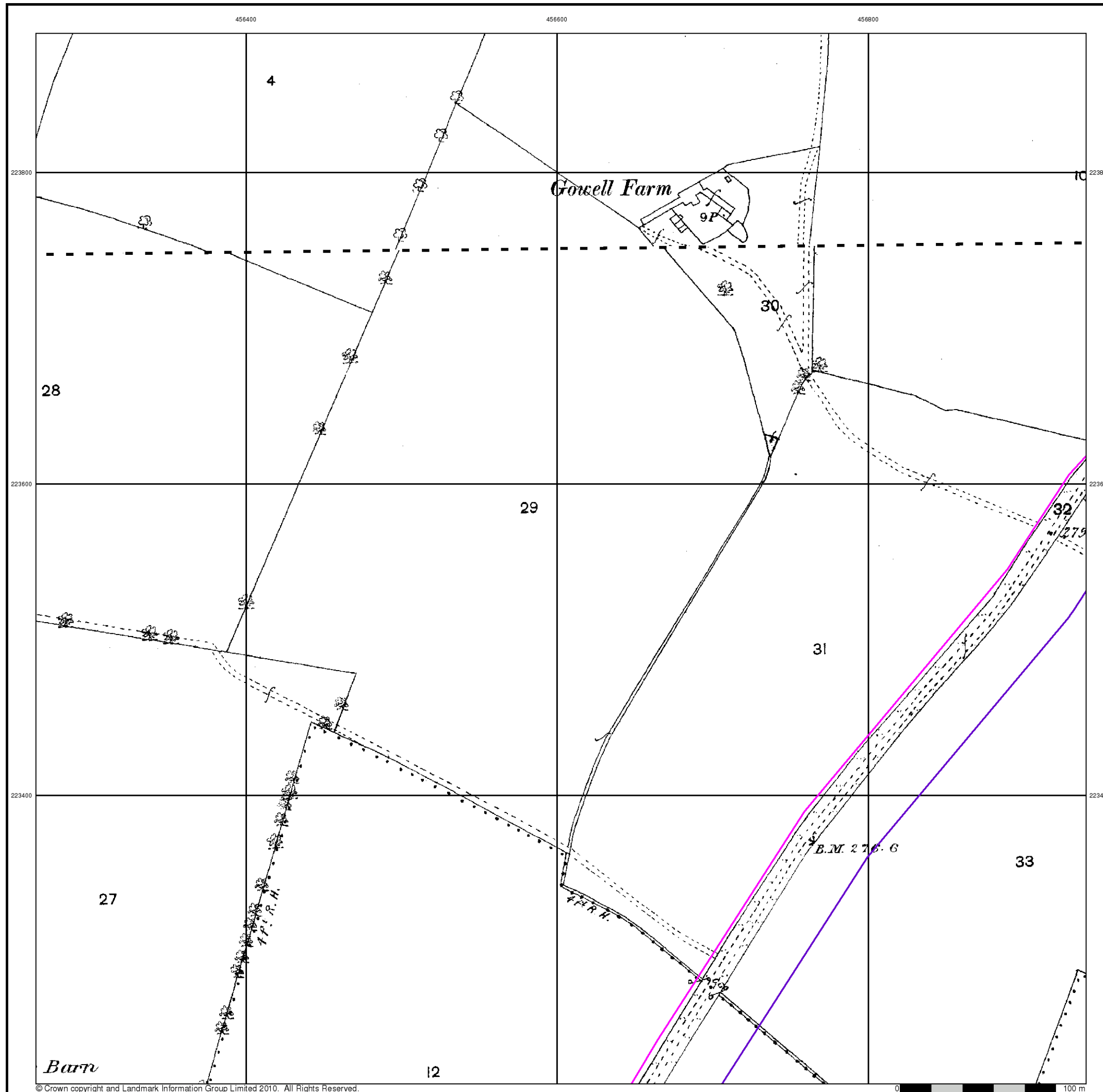


Order Details

Order Number: 31544761_1_1
 Customer Ref: UA001881
 National Grid Reference: 455870, 223500
 Slice: A
 Site Area (Ha): 395.55
 Search Buffer (m): 50

Site Details

Site at, Bicester, Oxfordshire



Oxfordshire

Published 1899

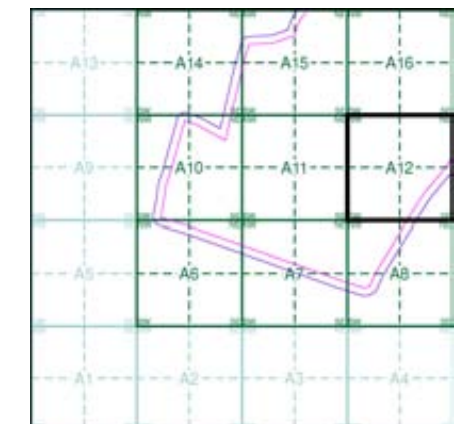
Source map scale - 1:2,500

The historical maps shown were reproduced from maps predominantly held at the scale adopted for England, Wales and Scotland in the 1840's. In 1854 the 1:2,500 scale was adopted for mapping urban areas and by 1896 it covered the whole of what were considered to be the cultivated parts of Great Britain. The published date given below is often some years later than the surveyed date. Before 1938, all OS maps were based on the Cassini Projection, with independent surveys of a single county or group of counties, giving rise to significant inaccuracies in outlying areas.

Map Name(s) and Date(s)

023_01
1899
1:2,500
023_05
1899
1:2,500

Historical Map - Segment A12

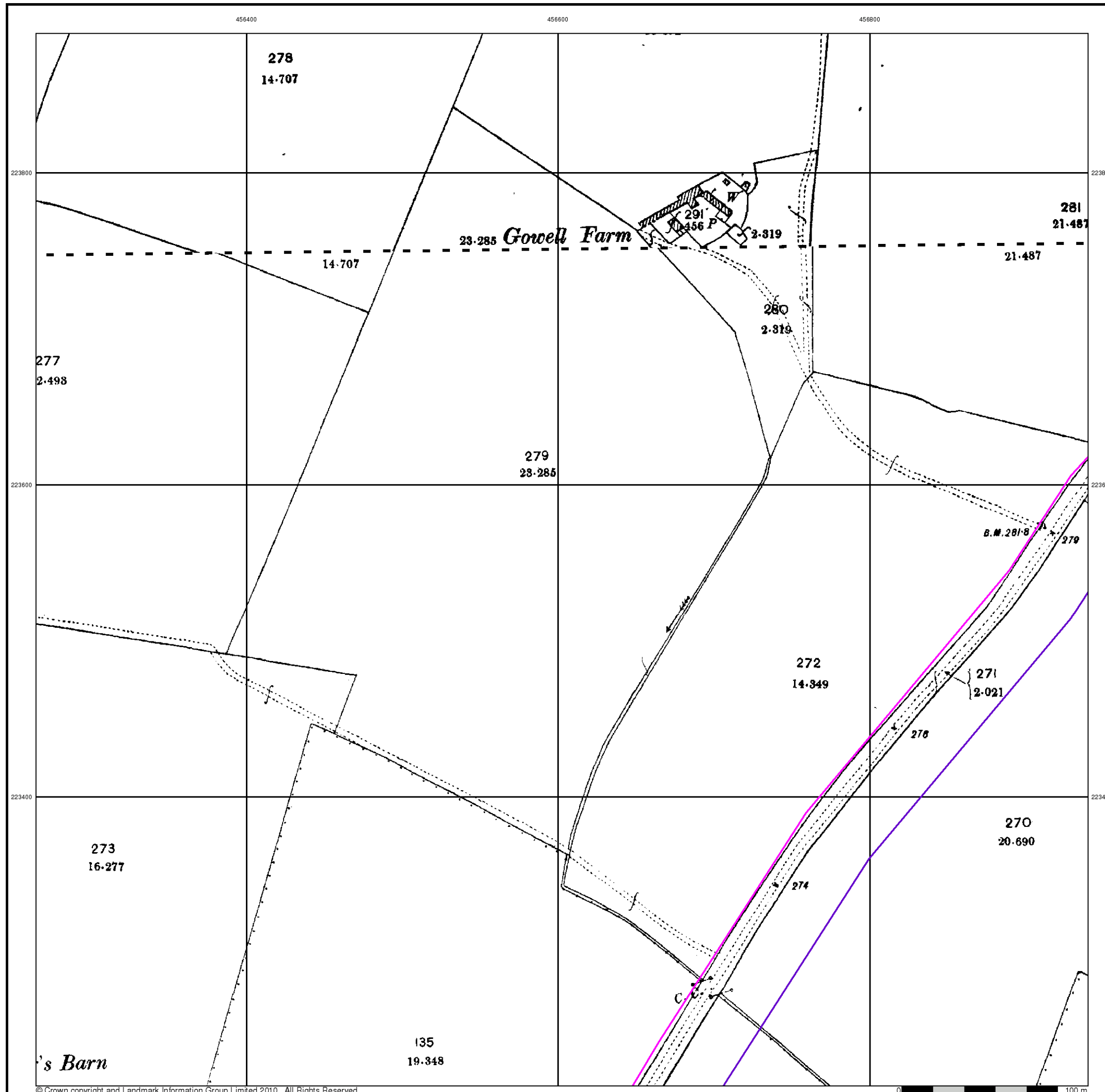


Order Details

Order Number: 31544761_1_1
 Customer Ref: UA001881
 National Grid Reference: 455870, 223500
 Slice: A
 Site Area (Ha): 395.55
 Search Buffer (m): 50

Site Details

Site at, Bicester, Oxfordshire



Oxfordshire

Published 1922

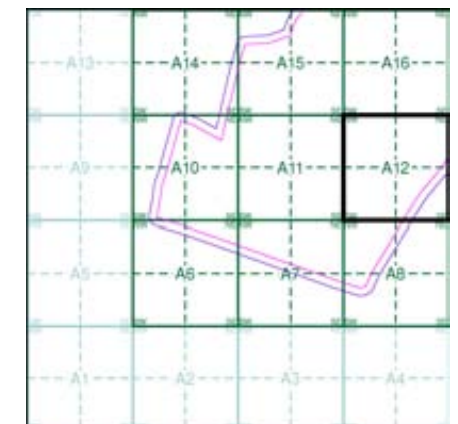
Source map scale - 1:2,500

The historical maps shown were reproduced from maps predominantly held at the scale adopted for England, Wales and Scotland in the 1840's. In 1854 the 1:2,500 scale was adopted for mapping urban areas and by 1896 it covered the whole of what were considered to be the cultivated parts of Great Britain. The published date given below is often some years later than the surveyed date. Before 1938, all OS maps were based on the Cassini Projection, with independent surveys of a single county or group of counties, giving rise to significant inaccuracies in outlying areas.

Map Name(s) and Date(s)

023_01
1922
1:2,500
023_05
1922
1:2,500

Historical Map - Segment A12

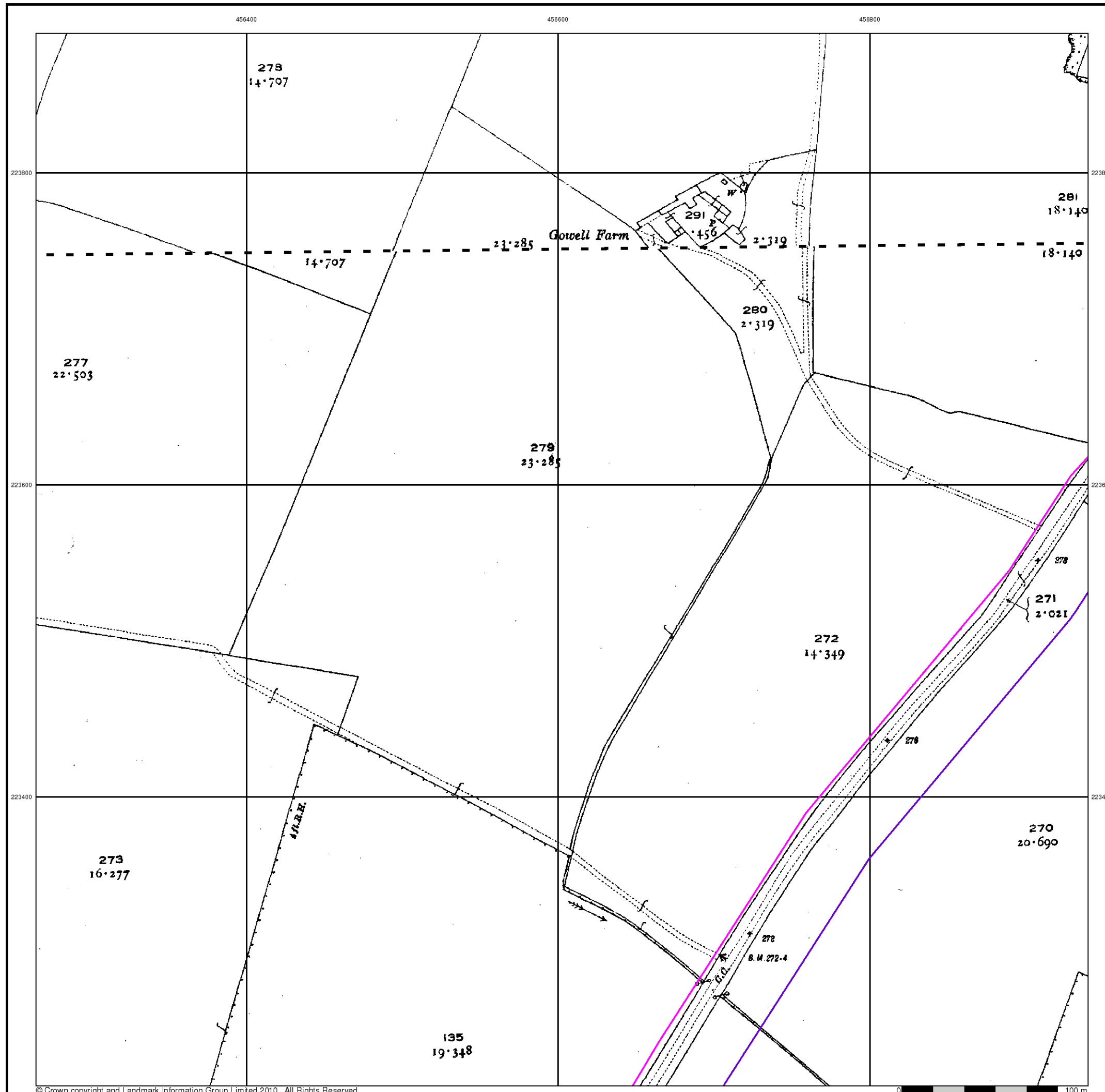


Order Details

Order Number: 31544761_1_1
 Customer Ref: UA001881
 National Grid Reference: 455870, 223500
 Slice: A
 Site Area (Ha): 395.55
 Search Buffer (m): 50

Site Details

Site at, Bicester, Oxfordshire



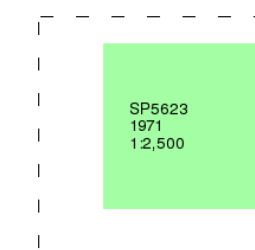
Ordnance Survey Plan

Published 1971

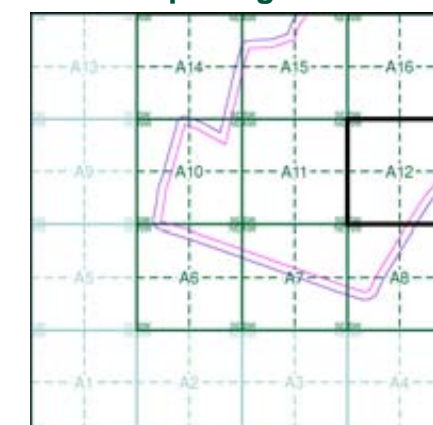
Source map scale - 1:2,500

The historical maps shown were reproduced from maps predominantly held at the scale adopted for England, Wales and Scotland in the 1840's. In 1854 the 1:2,500 scale was adopted for mapping urban areas and by 1896 it covered the whole of what were considered to be the cultivated parts of Great Britain. The published date given below is often some years later than the surveyed date. Before 1938, all OS maps were based on the Cassini Projection, with independent surveys of a single county or group of counties, giving rise to significant inaccuracies in outlying areas.

Map Name(s) and Date(s)



Historical Map - Segment A12

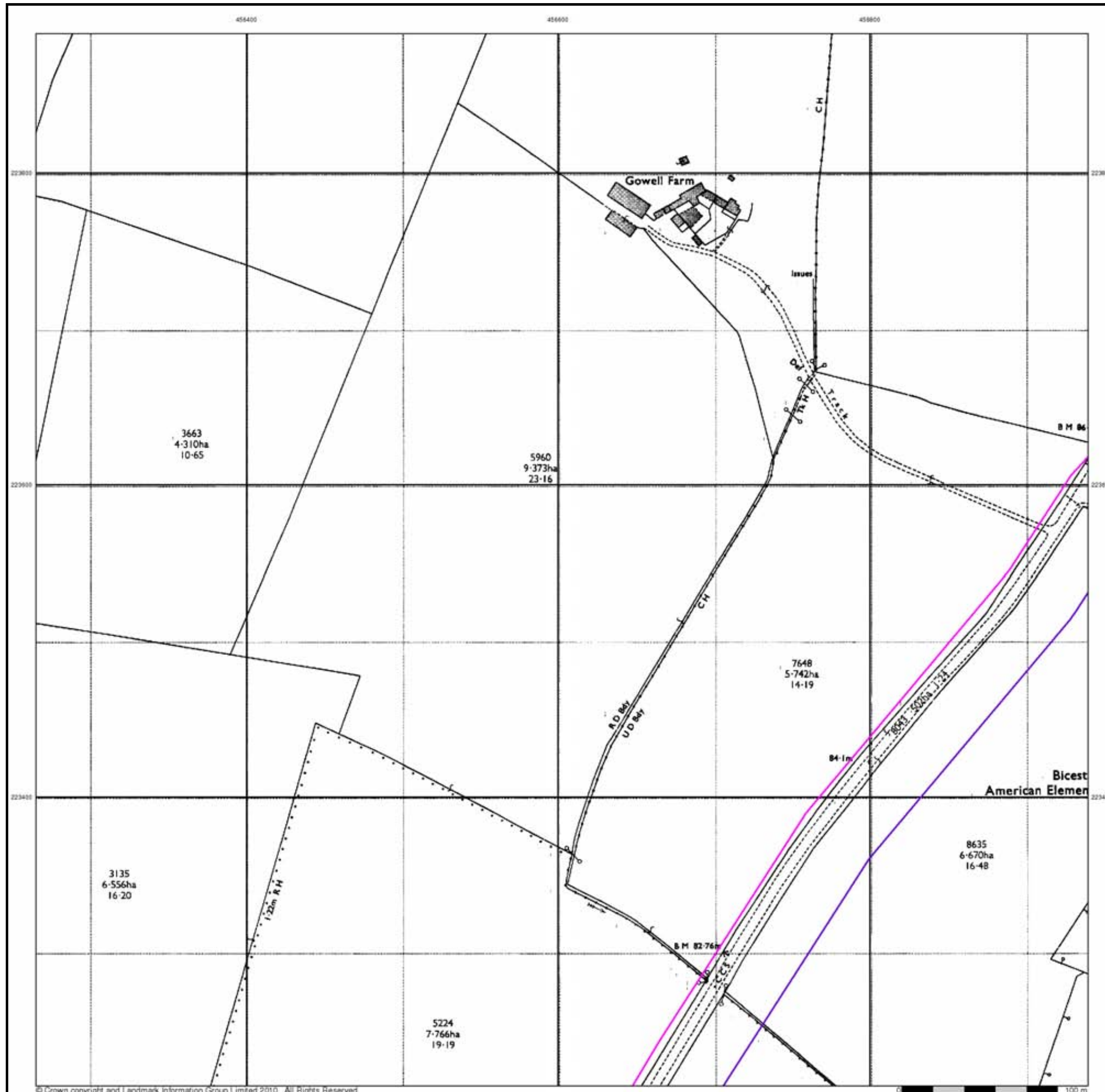


Order Details

Order Number: 31544761_1_1
Customer Ref: UA001881
National Grid Reference: 455870, 223500
Slice: A
Site Area (Ha): 395.55
Search Buffer (m): 50

Site Details

Site at, Bicester, Oxfordshire



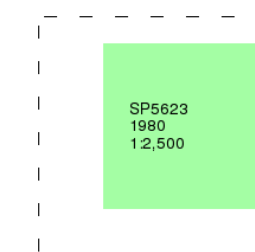
Additional SIMs

Published 1980

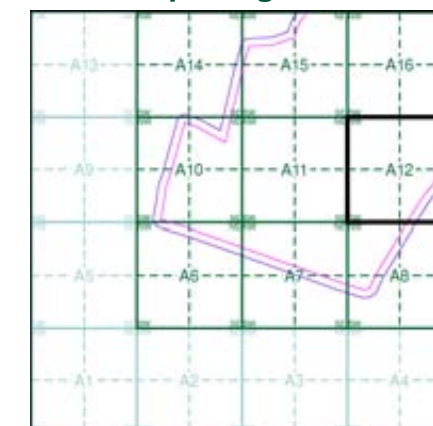
Source map scale - 1:2,500

The SIM cards (Ordnance Survey's 'Survey of Information on Microfilm') are further, minor editions of mapping which were produced and published in between the main editions as an area was updated. They date from 1947 to 1994, and contain detailed information on buildings, roads and land-use. These maps were produced at both 1:2,500 and 1:1,250 scales.

Map Name(s) and Date(s)



Historical Map - Segment A12

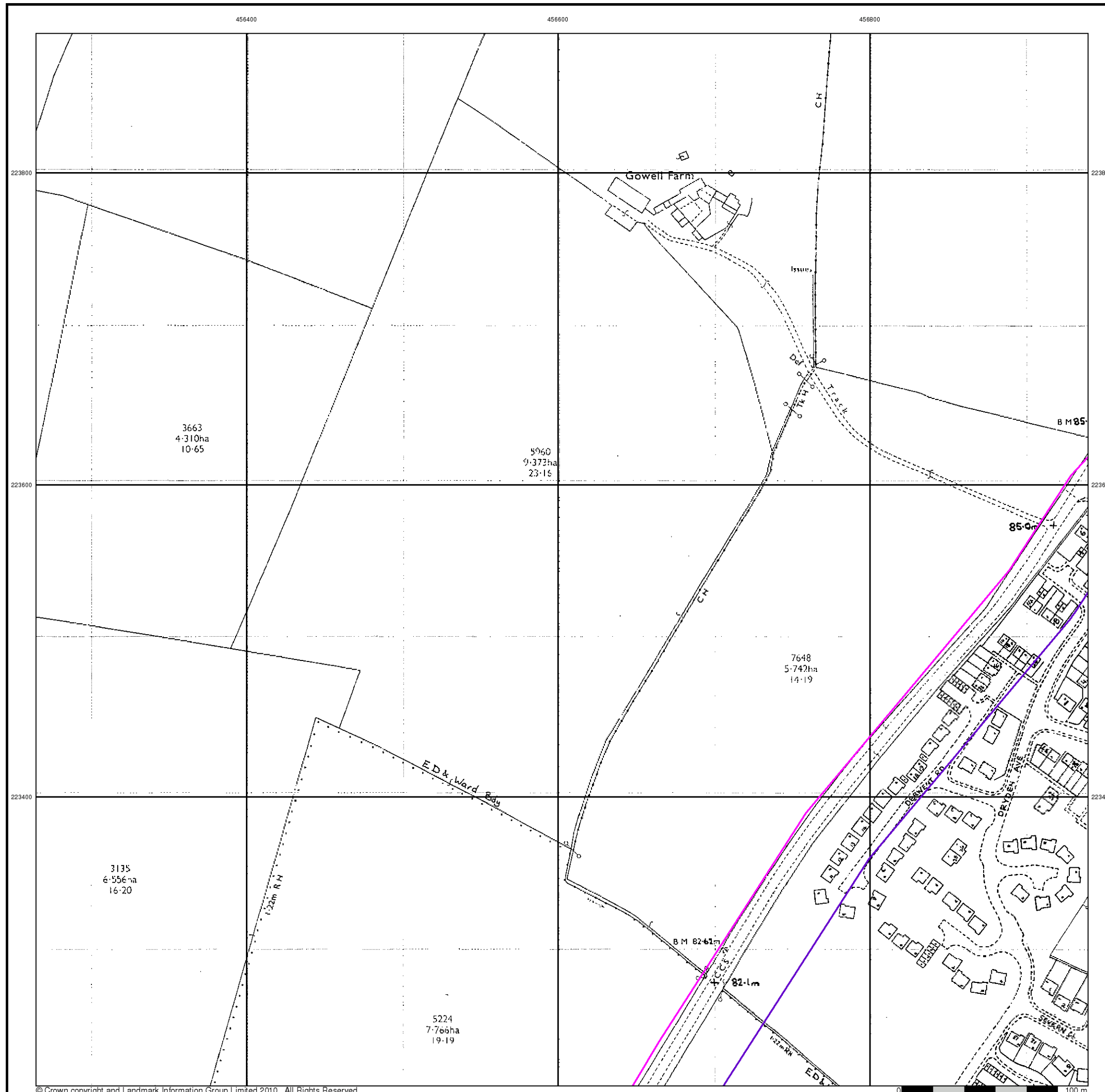


Order Details

Order Number: 31544761_1_1
Customer Ref: UA001881
National Grid Reference: 455870, 223500
Slice: A
Site Area (Ha): 395.55
Search Buffer (m): 50

Site Details

Site at, Bicester, Oxfordshire



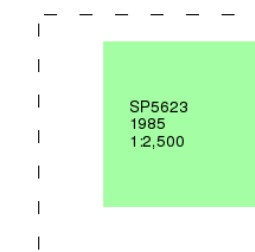
Additional SIMs

Published 1985

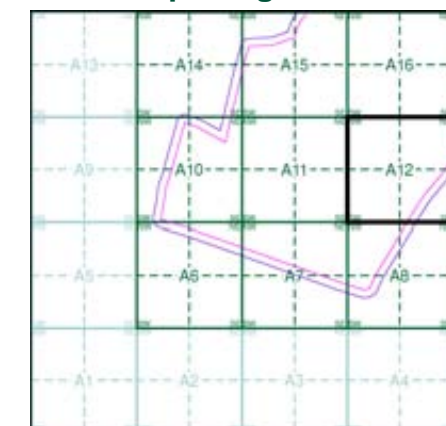
Source map scale - 1:2,500

The SIM cards (Ordnance Survey's 'Survey of Information on Microfilm') are further, minor editions of mapping which were produced and published in between the main editions as an area was updated. They date from 1947 to 1994, and contain detailed information on buildings, roads and land-use. These maps were produced at both 1:2,500 and 1:1,250 scales.

Map Name(s) and Date(s)



Historical Map - Segment A12

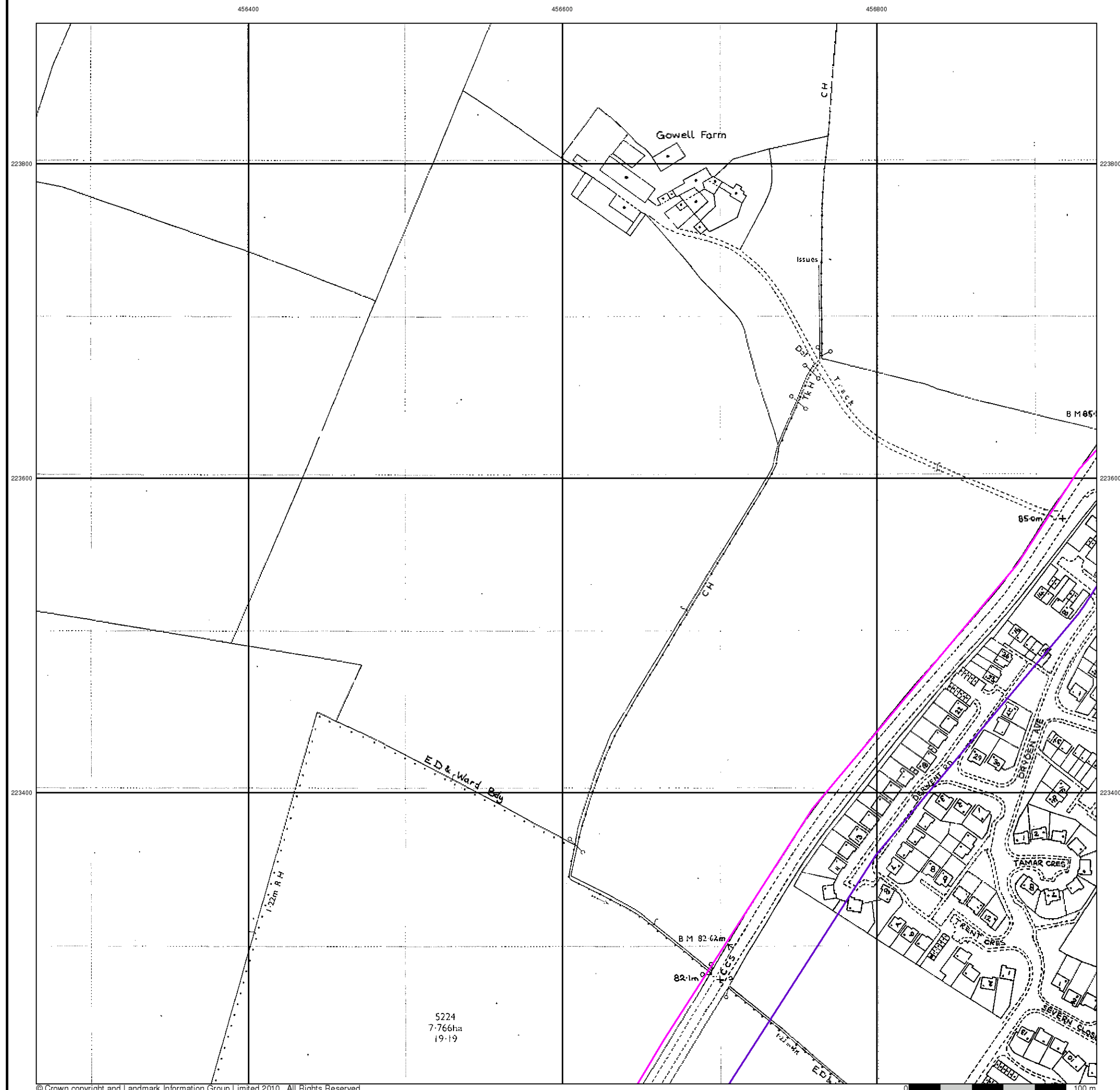


Order Details

Order Number: 31544761_1_1
Customer Ref: UA001881
National Grid Reference: 455870, 223500
Slice: A
Site Area (Ha): 395.55
Search Buffer (m): 50

Site Details

Site at, Bicester, Oxfordshire



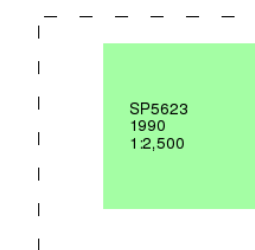
Additional SIMs

Published 1990

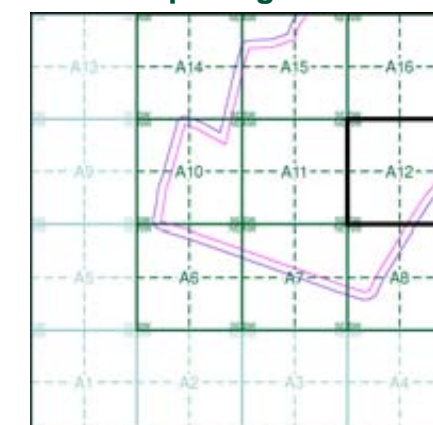
Source map scale - 1:2,500

The SIM cards (Ordnance Survey's 'Survey of Information on Microfilm') are further, minor editions of mapping which were produced and published in between the main editions as an area was updated. They date from 1947 to 1994, and contain detailed information on buildings, roads and land-use. These maps were produced at both 1:2,500 and 1:1,250 scales.

Map Name(s) and Date(s)



Historical Map - Segment A12

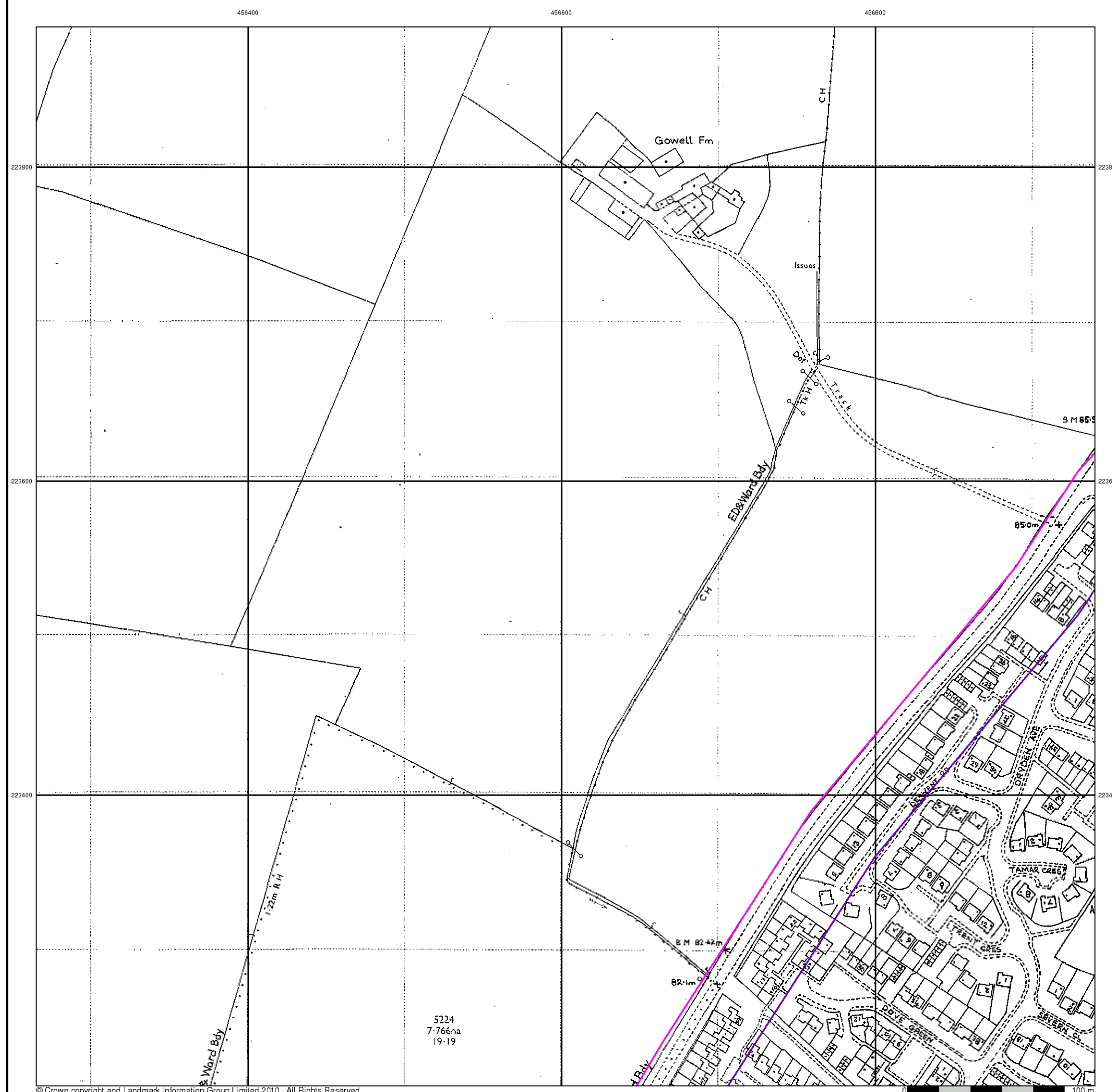


Order Details

Order Number: 31544761_1_1
 Customer Ref: UA001881
 National Grid Reference: 455870, 223500
 Slice: A
 Site Area (Ha): 395.55
 Search Buffer (m): 50

Site Details

Site at, Bicester, Oxfordshire



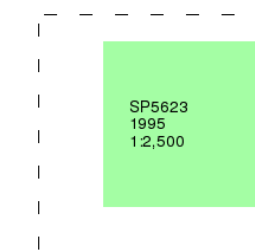
Large-Scale National Grid Data

Published 1995

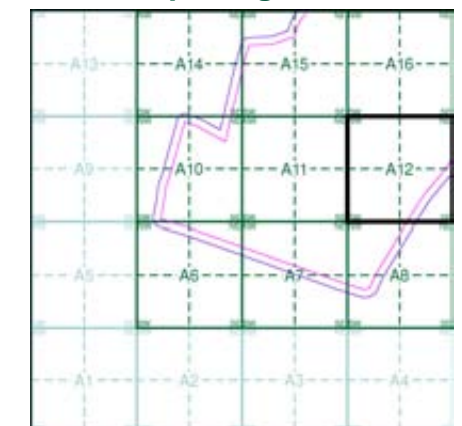
Source map scale - 1:2,500

'Large Scale National Grid Data' superseded SIM cards (Ordnance Survey's 'Survey of Information on Microfilm') in 1992, and continued to be produced until 1999. These maps were the fore-runners of digital mapping and so provide detailed information on houses and roads, but tend to show less topographic features such as vegetation. These maps were produced at both 1:2,500 and 1:1,250 scales.

Map Name(s) and Date(s)



Historical Map - Segment A12

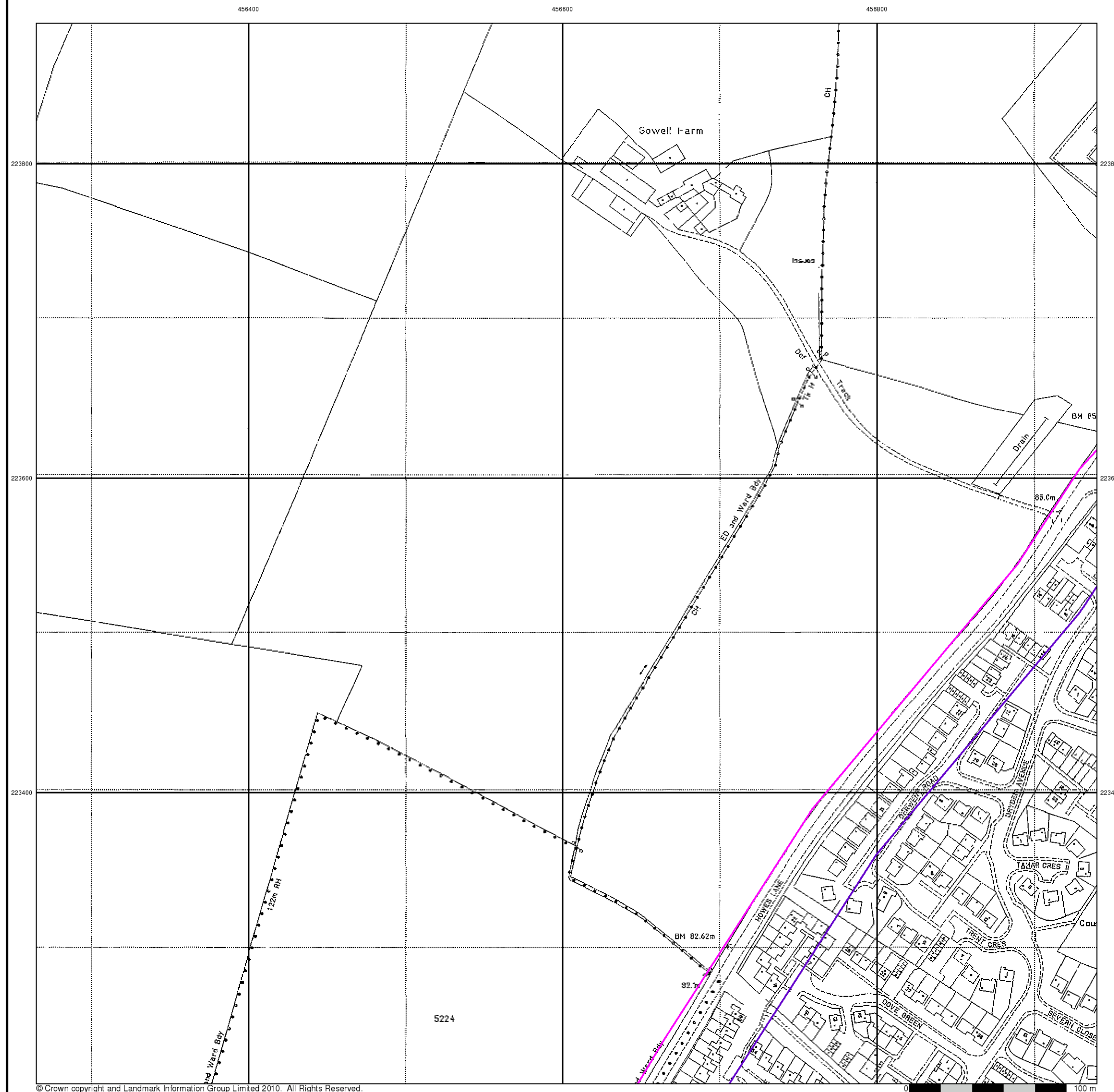


Order Details

Order Number: 31544761_1_1
 Customer Ref: UA001881
 National Grid Reference: 455870, 223500
 Slice: A
 Site Area (Ha): 395.55
 Search Buffer (m): 50

Site Details

Site at, Bicester, Oxfordshire



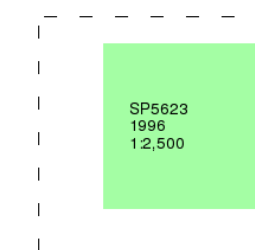
Large-Scale National Grid Data

Published 1996

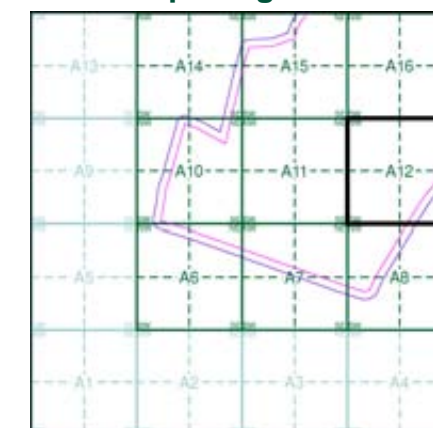
Source map scale - 1:2,500

'Large Scale National Grid Data' superseded SIM cards (Ordnance Survey's 'Survey of Information on Microfilm') in 1992, and continued to be produced until 1999. These maps were the fore-runners of digital mapping and so provide detailed information on houses and roads, but tend to show less topographic features such as vegetation. These maps were produced at both 1:2,500 and 1:1,250 scales.

Map Name(s) and Date(s)



Historical Map - Segment A12

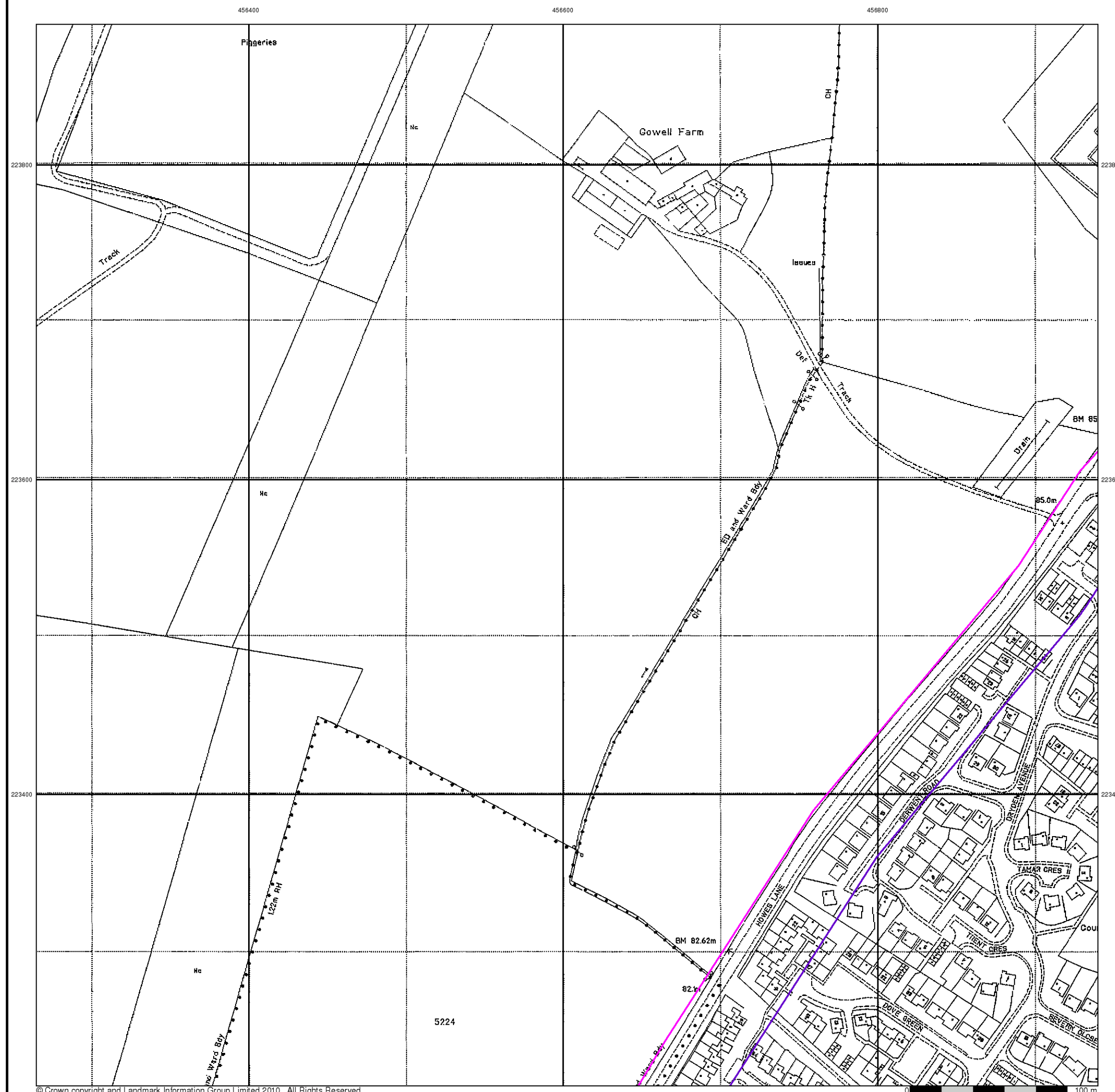


Order Details

Order Number: 31544761_1_1
Customer Ref: UA001881
National Grid Reference: 455870, 223500
Slice: A
Site Area (Ha): 395.55
Search Buffer (m): 50

Site Details

Site at, Bicester, Oxfordshire



Historical Mapping Legends

Ordnance Survey County Series and Ordnance Survey Plan 1:2,500



Ordnance Survey Plan, Additional SIMs and Supply of Unpublished Survey Information 1:2,500 and 1:1,250



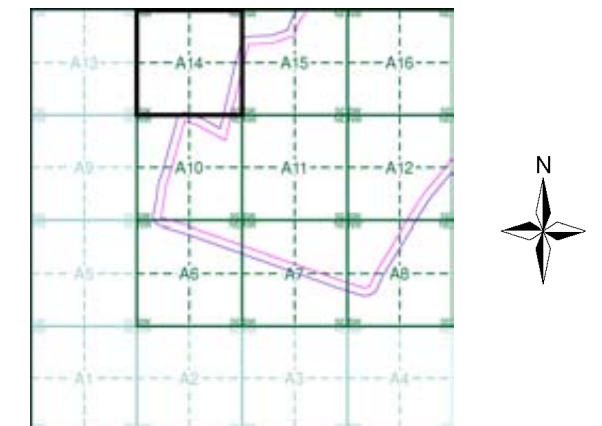
Large-Scale National Grid Data 1:2,500 and 1:1,250



Historical Mapping & Photography included:

Mapping Type	Scale	Date	Pg
Oxfordshire	1:2,500	1881	2
Oxfordshire	1:2,500	1899 - 1900	3
Oxfordshire	1:2,500	1922	4
Ordnance Survey Plan	1:2,500	1967	5
Additional SIMs	1:2,500	1985 - 1991	6
Additional SIMs	1:2,500	1992	7
Large-Scale National Grid Data	1:2,500	1994	8

Historical Map - Segment A14



Order Details

Order Number: 31544761_1_1
Customer Ref: UA001881
National Grid Reference: 455870, 223500
Slice: A
Site Area (Ha): 395.55
Search Buffer (m): 50

Site Details

Site at, Bicester, Oxfordshire



Tel: 0844 844 9952
Fax: 0844 844 9951
Web: www.envirocheck.co.uk

Oxfordshire

Published 1881

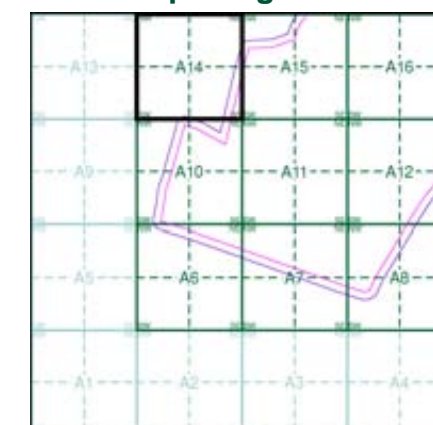
Source map scale - 1:2,500

The historical maps shown were reproduced from maps predominantly held at the scale adopted for England, Wales and Scotland in the 1840's. In 1854 the 1:2,500 scale was adopted for mapping urban areas and by 1896 it covered the whole of what were considered to be the cultivated parts of Great Britain. The published date given below is often some years later than the surveyed date. Before 1938, all OS maps were based on the Cassini Projection, with independent surveys of a single county or group of counties, giving rise to significant inaccuracies in outlying areas.

Map Name(s) and Date(s)

022_04 1881 1:2,500	023_01 1881 1:2,500
---------------------------	---------------------------

Historical Map - Segment A14

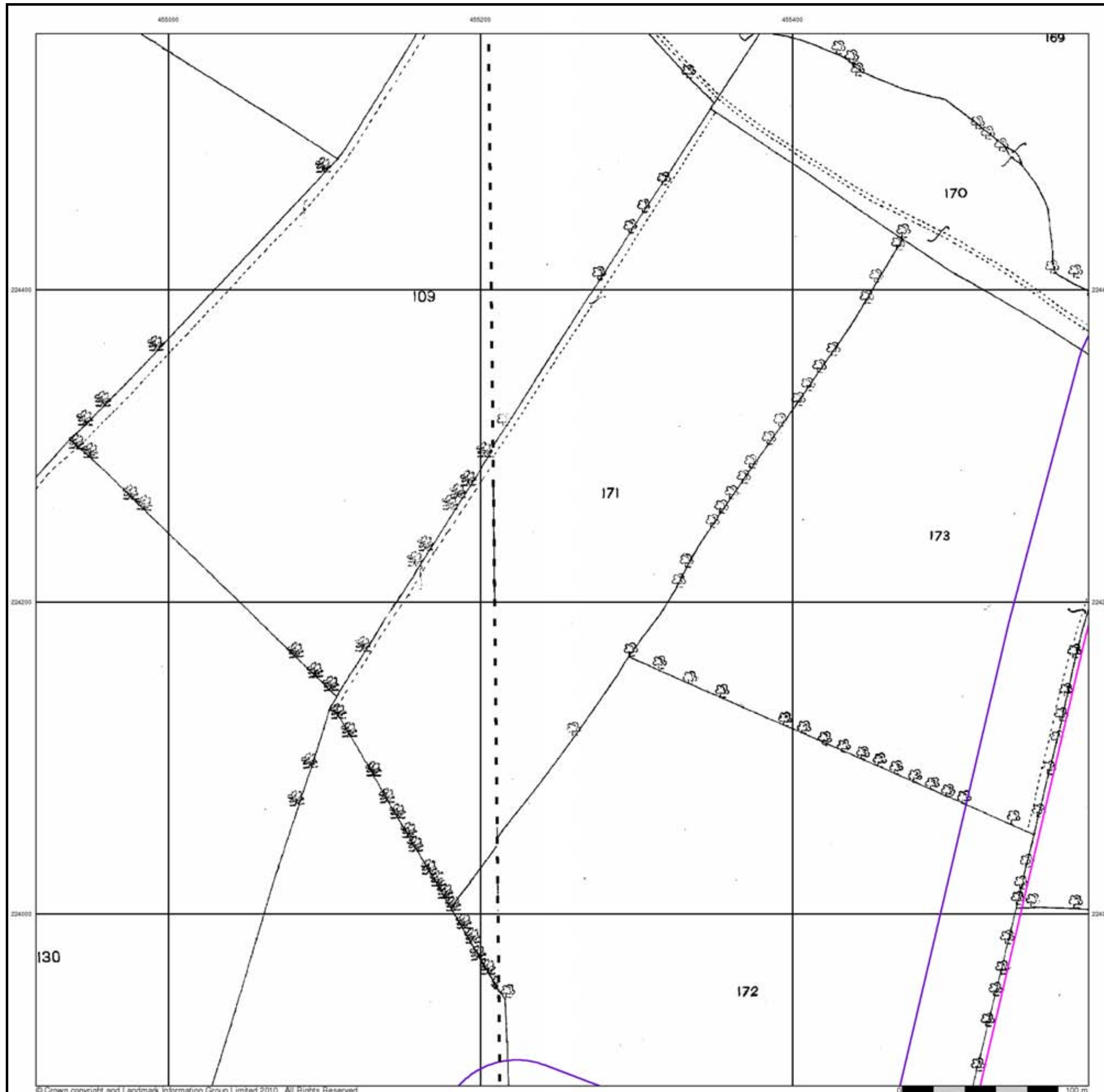


Order Details

Order Number: 31544761_1_1
 Customer Ref: UA001881
 National Grid Reference: 455870, 223500
 Slice: A
 Site Area (Ha): 395.55
 Search Buffer (m): 50

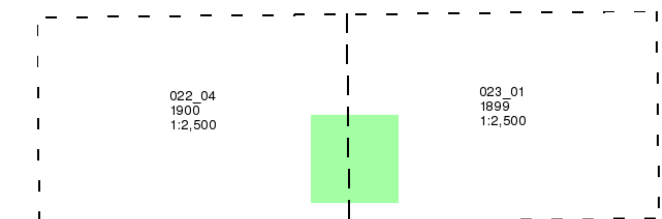
Site Details

Site at, Bicester, Oxfordshire

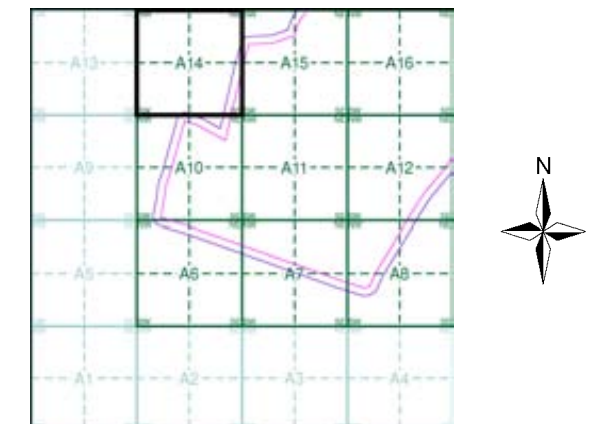




Map Name(s) and Date(s)



Historical Map - Segment A14



Order Details

Order Number:	31544761_1_1
Customer Ref:	UA001881
National Grid Reference:	455870, 223500
Slice:	A
Site Area (Ha):	395.55
Search Buffer (m):	50

Site Details

Site at, Bicester, Oxfordshire



Tel: 0844 844 9952
Fax: 0844 844 9951
Web: www.envirocheck.co.uk

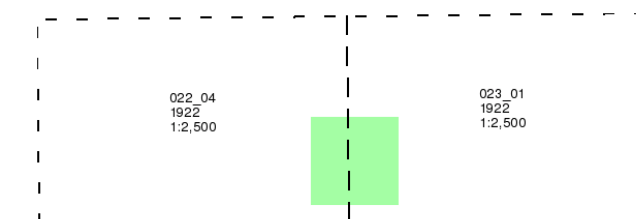
Oxfordshire

Published 1922

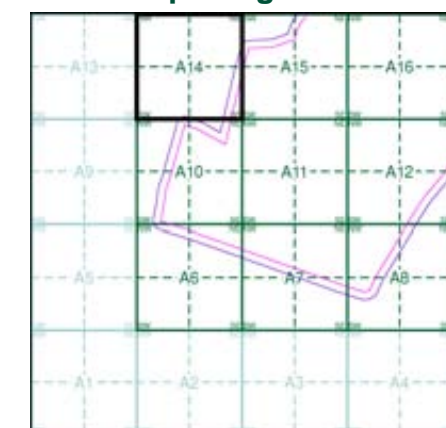
Source map scale - 1:2,500

The historical maps shown were reproduced from maps predominantly held at the scale adopted for England, Wales and Scotland in the 1840's. In 1854 the 1:2,500 scale was adopted for mapping urban areas and by 1896 it covered the whole of what were considered to be the cultivated parts of Great Britain. The published date given below is often some years later than the surveyed date. Before 1938, all OS maps were based on the Cassini Projection, with independent surveys of a single county or group of counties, giving rise to significant inaccuracies in outlying areas.

Map Name(s) and Date(s)



Historical Map - Segment A14

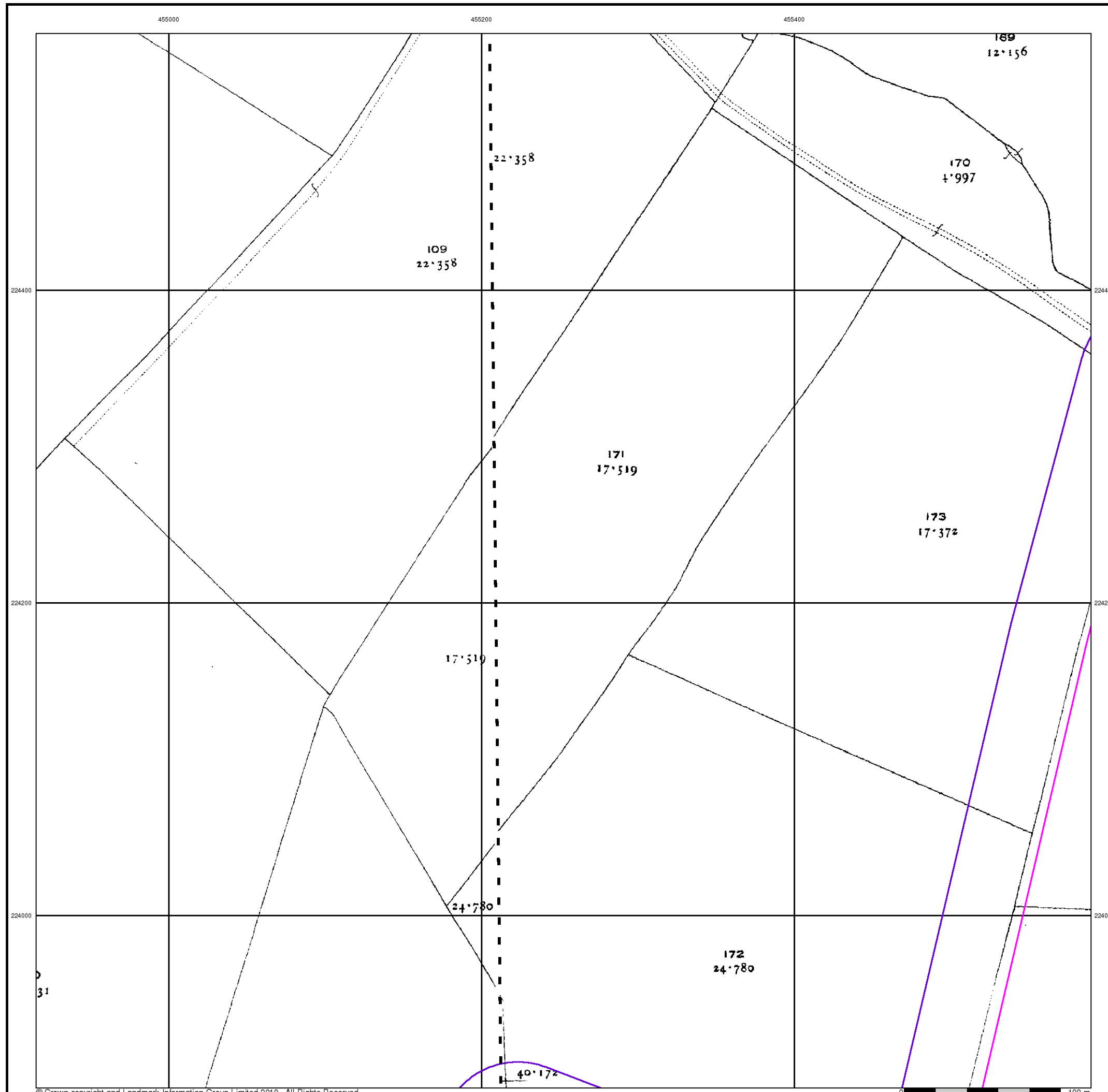


Order Details

Order Number: 31544761_1_1
 Customer Ref: UA001881
 National Grid Reference: 455870, 223500
 Slice: A
 Site Area (Ha): 395.55
 Search Buffer (m): 50

Site Details

Site at, Bicester, Oxfordshire



Ordnance Survey Plan

Published 1967

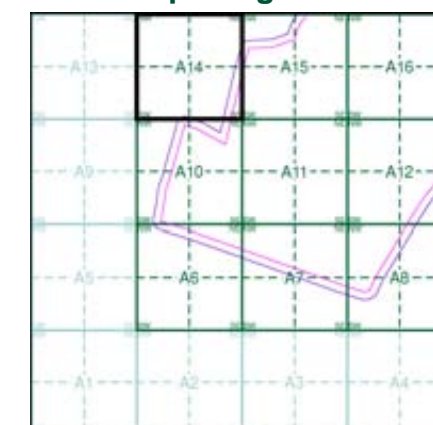
Source map scale - 1:2,500

The historical maps shown were reproduced from maps predominantly held at the scale adopted for England, Wales and Scotland in the 1840's. In 1854 the 1:2,500 scale was adopted for mapping urban areas and by 1896 it covered the whole of what were considered to be the cultivated parts of Great Britain. The published date given below is often some years later than the surveyed date. Before 1938, all OS maps were based on the Cassini Projection, with independent surveys of a single county or group of counties, giving rise to significant inaccuracies in outlying areas.

Map Name(s) and Date(s)

SP5424 1967 1:2,500	SP5524 1967 1:2,500
SP5423 1967 1:2,500	SP5523 1967 1:2,500

Historical Map - Segment A14

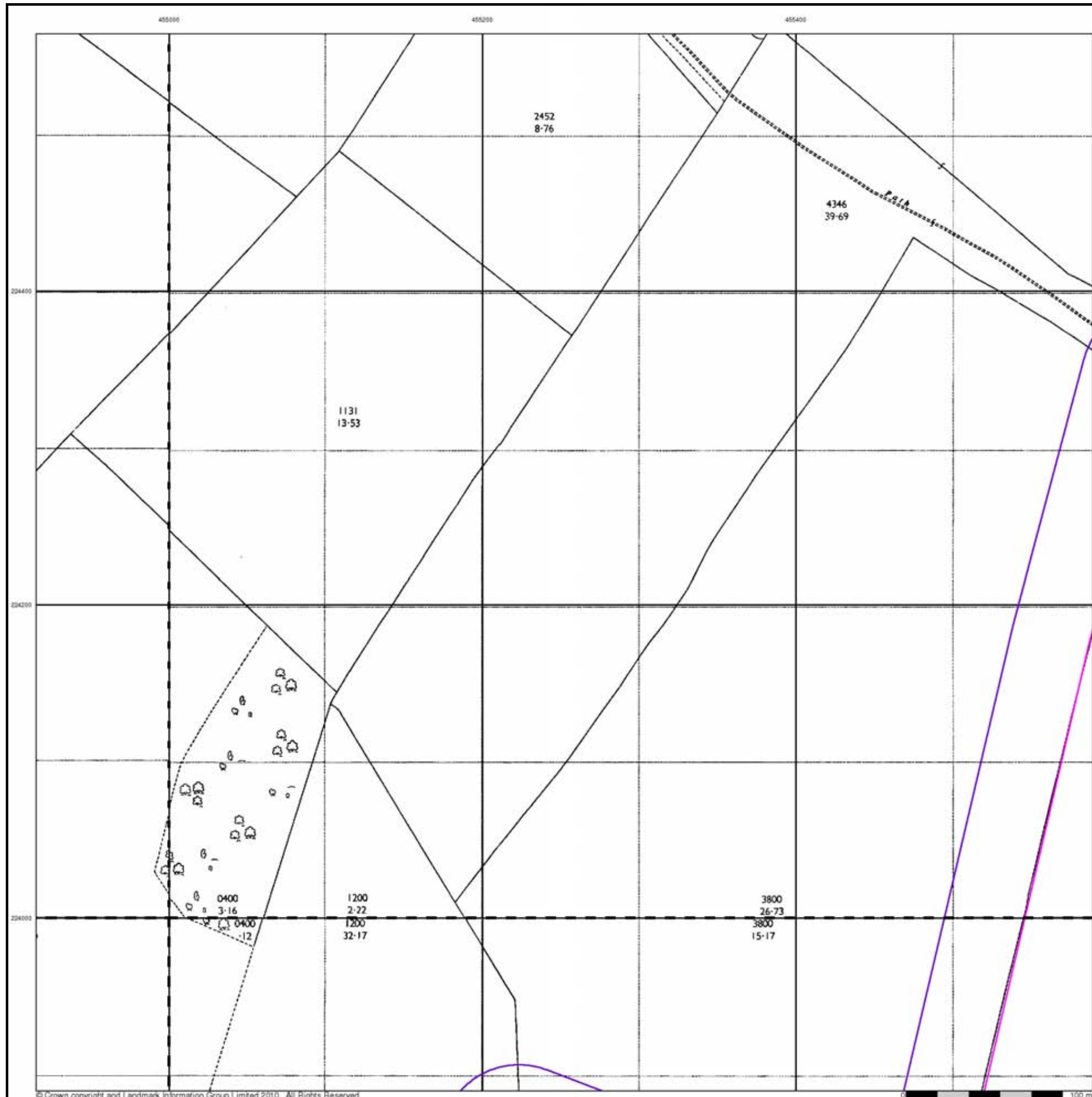


Order Details

Order Number: 31544761_1_1
 Customer Ref: UA001881
 National Grid Reference: 455870, 223500
 Slice: A
 Site Area (Ha): 395.55
 Search Buffer (m): 50

Site Details

Site at, Bicester, Oxfordshire



Additional SIMs

Published 1985 - 1991

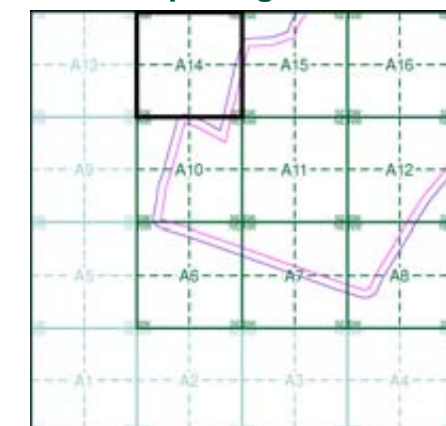
Source map scale - 1:2,500

The SIM cards (Ordnance Survey's 'Survey of Information on Microfilm') are further, minor editions of mapping which were produced and published in between the main editions as an area was updated. They date from 1947 to 1994, and contain detailed information on buildings, roads and land-use. These maps were produced at both 1:2,500 and 1:1,250 scales.

Map Name(s) and Date(s)

SP5424 1985 1:2,500	SP5524 1985 1:2,500
SP5423 1991 1:2,500	SP5523 1985 1:2,500

Historical Map - Segment A14

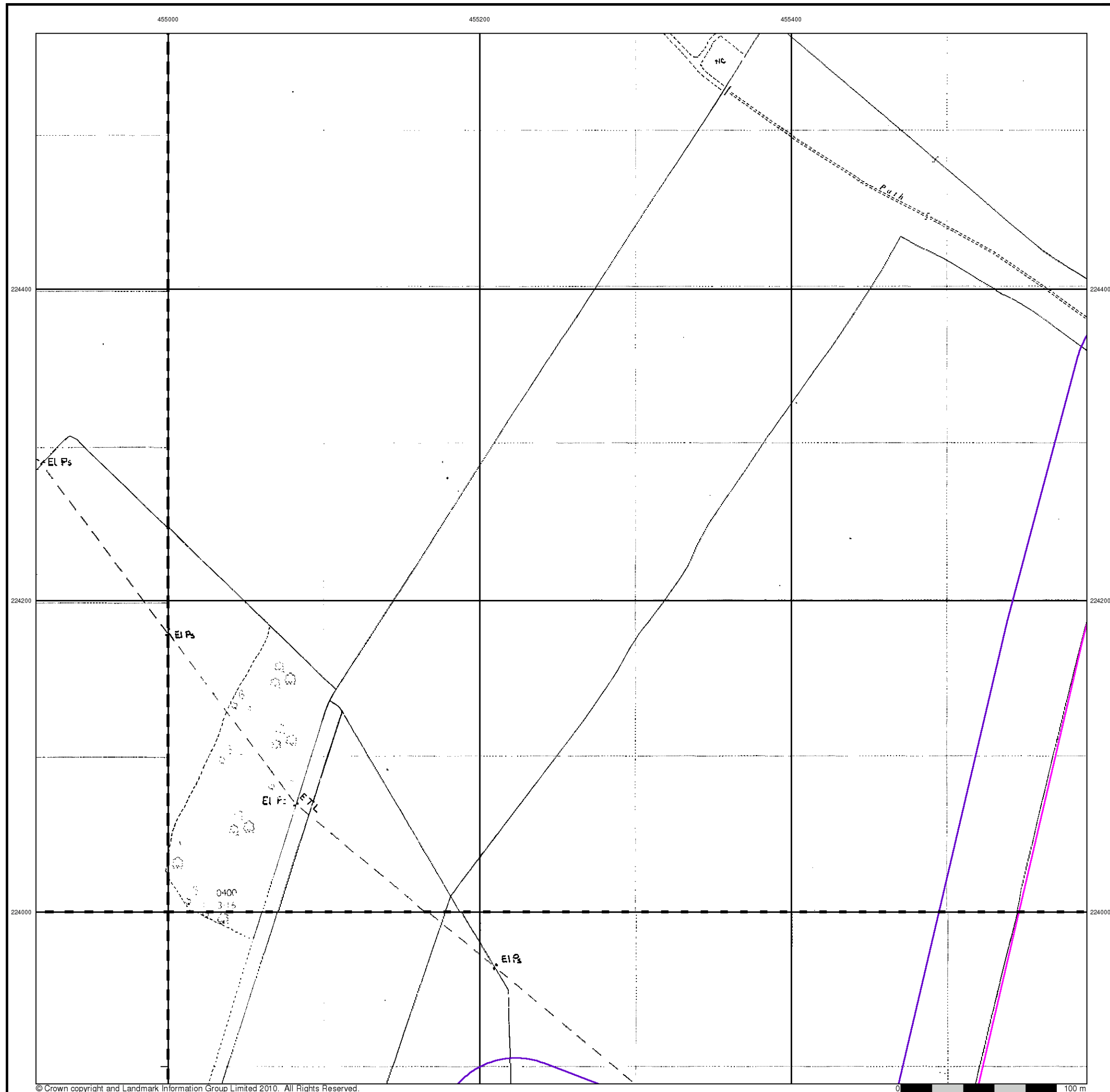


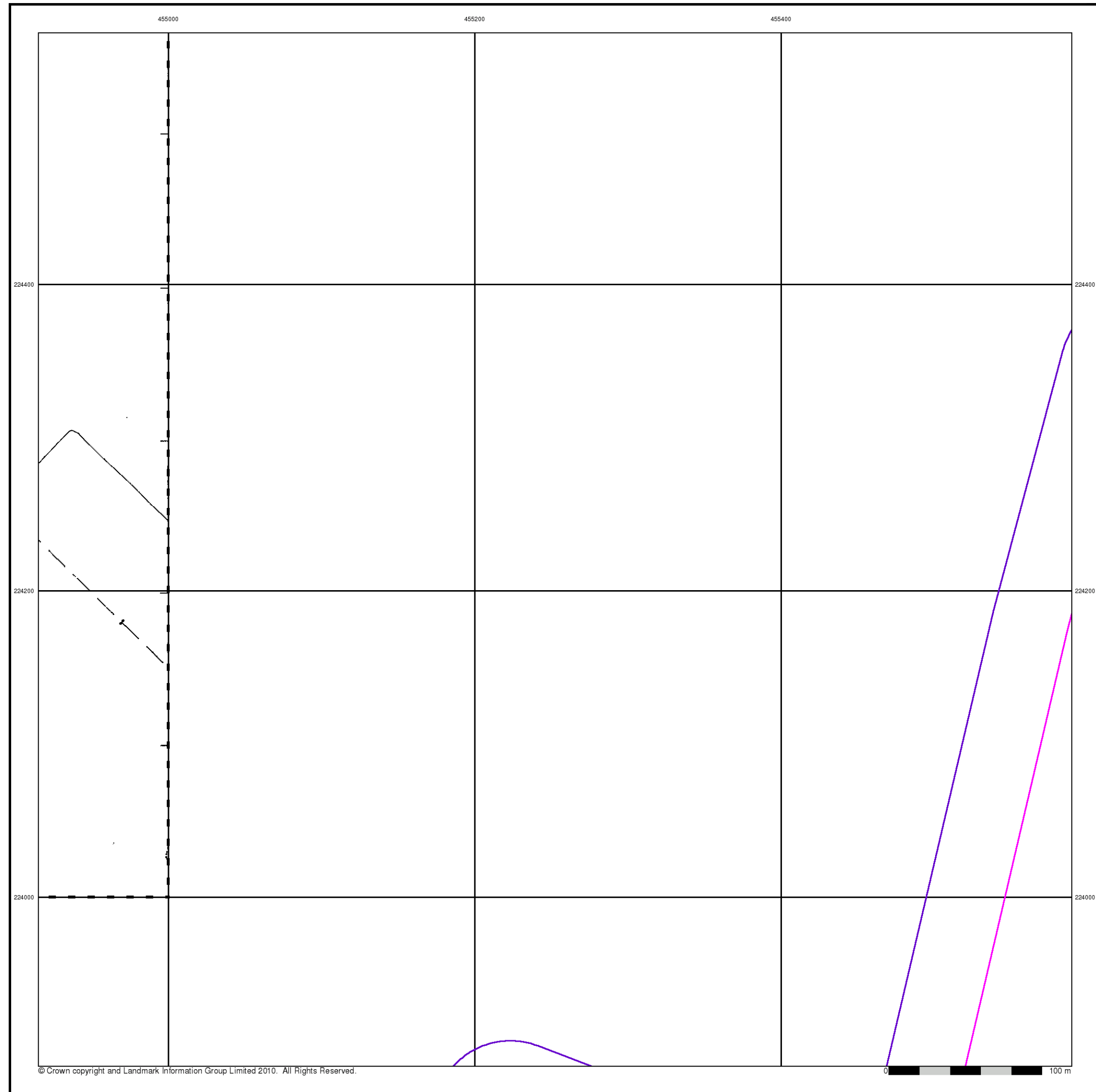
Order Details


Order Number: 31544761_1_1
 Customer Ref: UA001881
 National Grid Reference: 455870, 223500
 Slice: A
 Site Area (Ha): 395.55
 Search Buffer (m): 50

Site Details

Site at, Bicester, Oxfordshire







Additional SIMs


Published 1992

Source map scale - 1:2,500


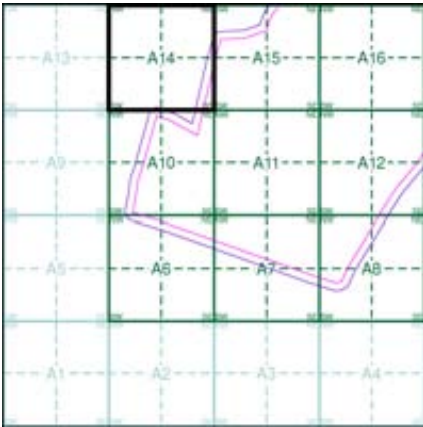
The SIM cards (Ordnance Survey's 'Survey of Information on Microfilm') are further, minor editions of mapping which were produced and published in between the main editions as an area was updated. They date from 1947 to 1994, and contain detailed information on buildings, roads and land-use. These maps were produced at both 1:2,500 and 1:1,250 scales.

Map Name(s) and Date(s)

SP5424
1992
1:2,500



Historical Map - Segment A14




Order Details

Order Number:	31544761_1_1
Customer Ref:	UA001881
National Grid Reference:	455870, 223500
Slice:	A
Site Area (Ha):	395.55
Search Buffer (m):	50

Site Details

Site at, Bicester, Oxfordshire



Tel: 0844 844 9952
Fax: 0844 844 9951
Web: www.envirocheck.co.uk

A Landmark Information Group Service v40.0 14-Jun-2010 Page 7 of 8

Large-Scale National Grid Data

Published 1994

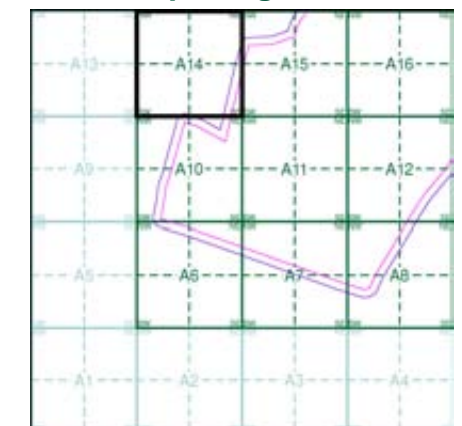
Source map scale - 1:2,500

'Large Scale National Grid Data' superseded SIM cards (Ordnance Survey's 'Survey of Information on Microfilm') in 1992, and continued to be produced until 1999. These maps were the fore-runners of digital mapping and so provide detailed information on houses and roads, but tend to show less topographic features such as vegetation. These maps were produced at both 1:2,500 and 1:1,250 scales.

Map Name(s) and Date(s)

SP5424	SP5524
1994	1994
1:2,500	1:2,500
SP5423	SP5523
1994	1994
1:2,500	1:2,500

Historical Map - Segment A14

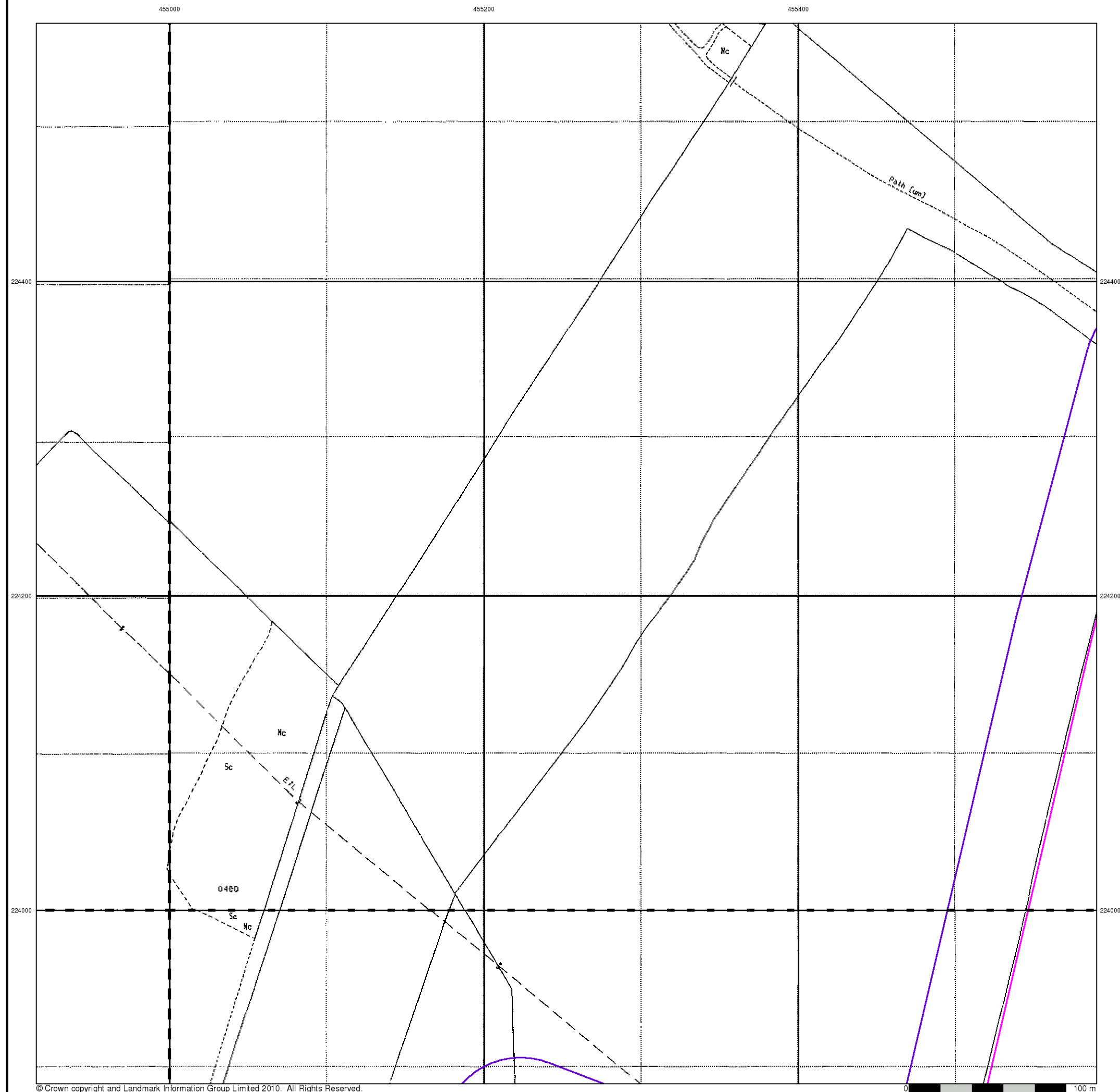


Order Details

Order Number: 31544761_1_1
 Customer Ref: UA001881
 National Grid Reference: 455870, 223500
 Slice: A
 Site Area (Ha): 395.55
 Search Buffer (m): 50

Site Details

Site at, Bicester, Oxfordshire

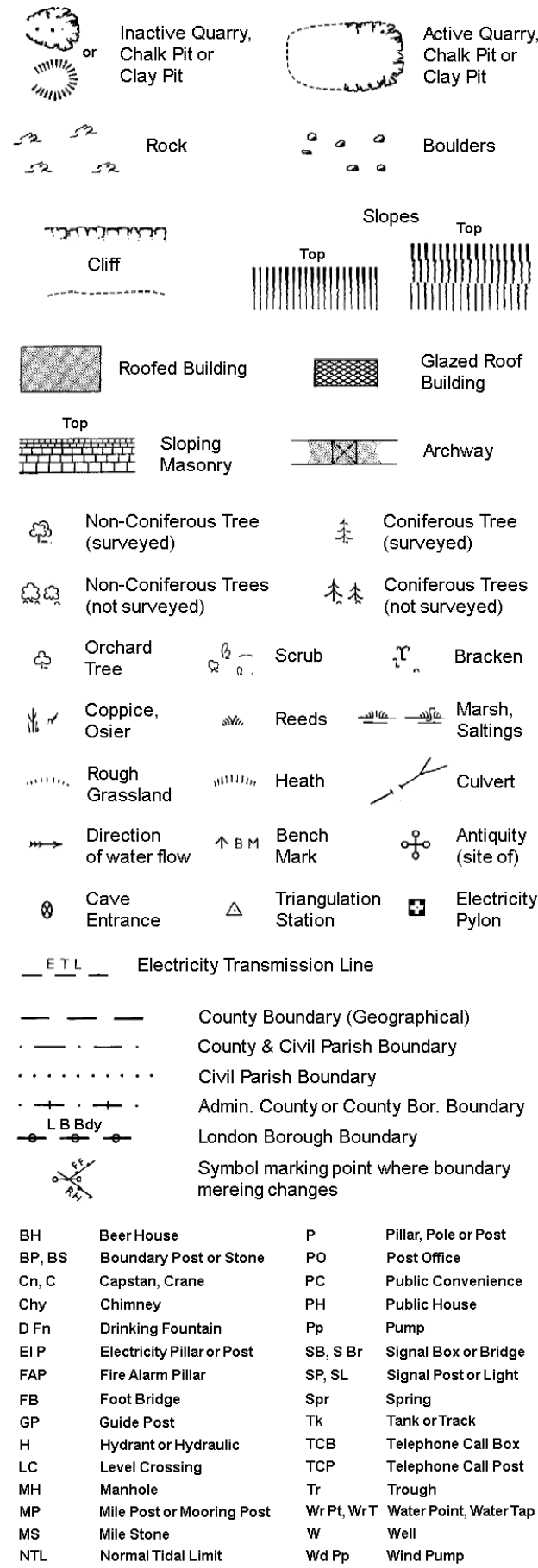


Historical Mapping Legends

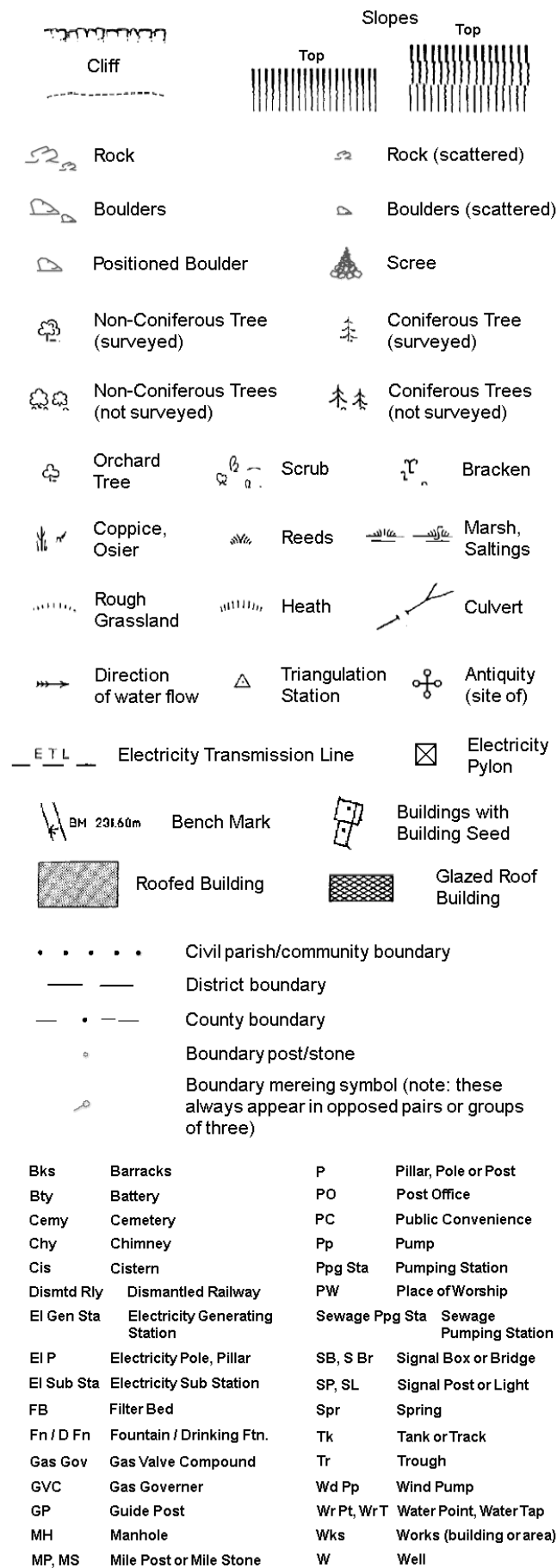
Ordnance Survey County Series and Ordnance Survey Plan 1:2,500



Ordnance Survey Plan, Additional SIMs and Supply of Unpublished Survey Information 1:2,500 and 1:1,250



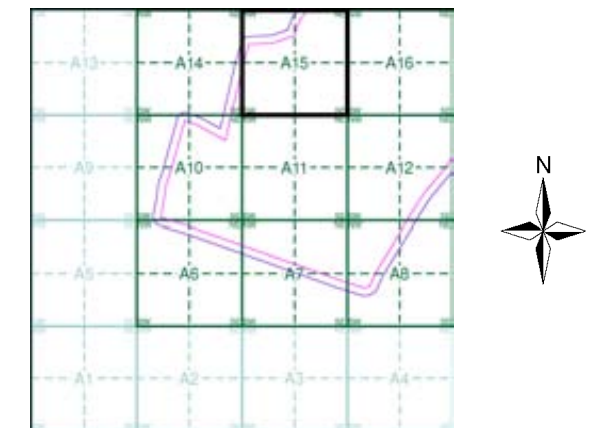
Large-Scale National Grid Data 1:2,500 and 1:1,250



Historical Mapping & Photography included:

Mapping Type	Scale	Date	Pg
Oxfordshire	1:2,500	1881	2
Oxfordshire	1:2,500	1899	3
Oxfordshire	1:2,500	1922	4
Ordnance Survey Plan	1:2,500	1967 - 1968	5
Ordnance Survey Plan	1:2,500	1971	6
Additional SIMs	1:2,500	1980 - 1985	7
Additional SIMs	1:2,500	1985	8
Additional SIMs	1:2,500	1988	9
Additional SIMs	1:2,500	1990	10
Large-Scale National Grid Data	1:2,500	1994	11
Large-Scale National Grid Data	1:2,500	1995	12
Large-Scale National Grid Data	1:2,500	1996	13

Historical Map - Segment A15



Order Details

Order Number: 31544761_1_1
Customer Ref: UA001881
National Grid Reference: 455870, 223500
Slice: A
Site Area (Ha): 395.55
Search Buffer (m): 50

Site Details

Site at, Bicester, Oxfordshire



Tel: 0844 844 9952
Fax: 0844 844 9951
Web: www.envirocheck.co.uk


Oxfordshire

Published 1881

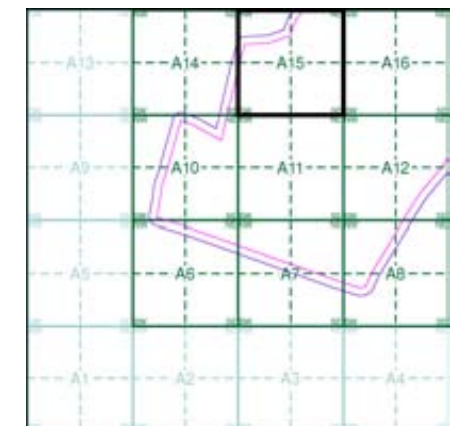
Source map scale - 1:2,500

The historical maps shown were reproduced from maps predominantly held at the scale adopted for England, Wales and Scotland in the 1840's. In 1854 the 1:2,500 scale was adopted for mapping urban areas and by 1896 it covered the whole of what were considered to be the cultivated parts of Great Britain. The published date given below is often some years later than the surveyed date. Before 1938, all OS maps were based on the Cassini Projection, with independent surveys of a single county or group of counties, giving rise to significant inaccuracies in outlying areas.

Map Name(s) and Date(s)



Historical Map - Segment A15

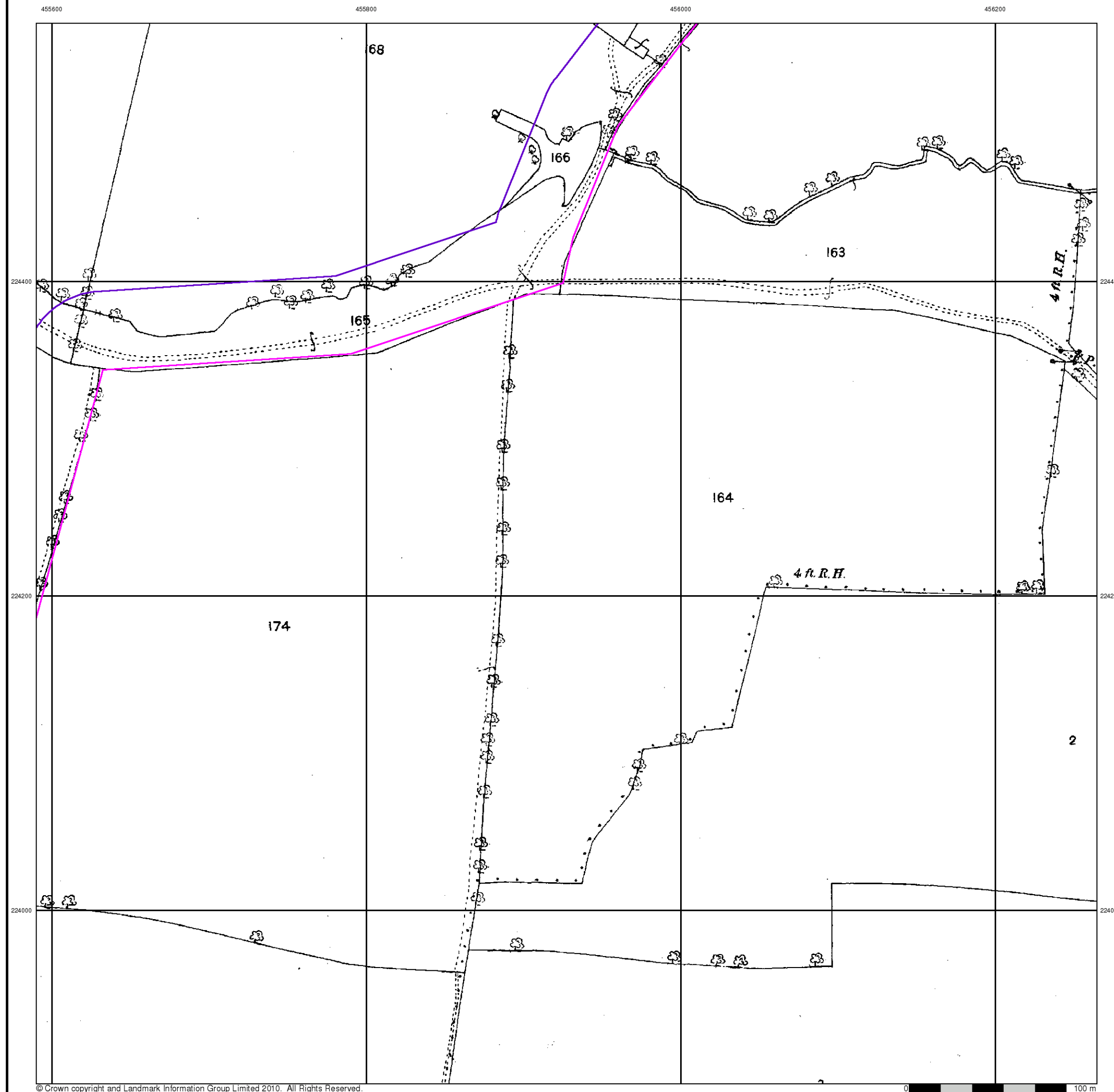


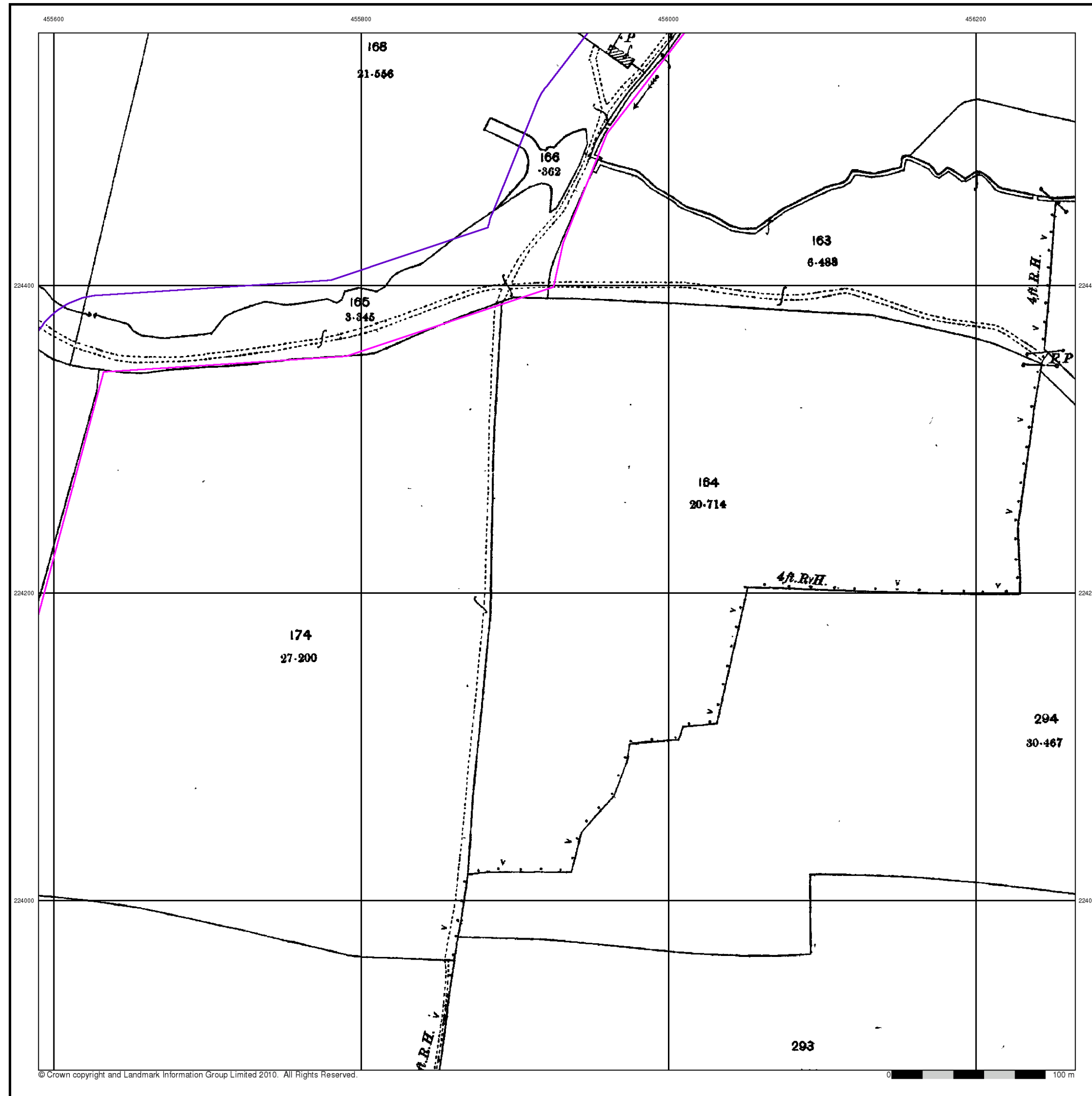
Order Details

Order Number: 31544761_1_1
Customer Ref: UA001881
National Grid Reference: 455870, 223500
Slice: A
Site Area (Ha): 395.55
Search Buffer (m): 50

Site Details

Site at, Bicester, Oxfordshire





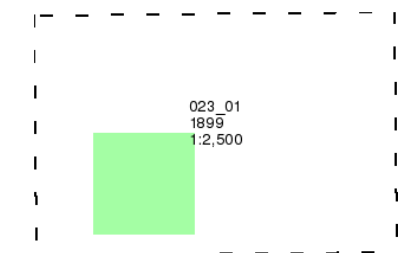
Oxfordshire

Published 1899

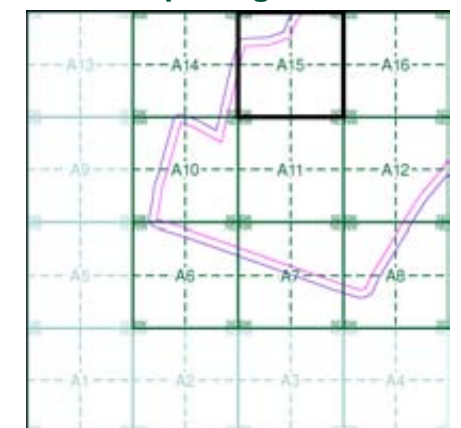
Source map scale - 1:2,500

The historical maps shown were reproduced from maps predominantly held at the scale adopted for England, Wales and Scotland in the 1840's. In 1854 the 1:2,500 scale was adopted for mapping urban areas and by 1896 it covered the whole of what were considered to be the cultivated parts of Great Britain. The published date given below is often some years later than the surveyed date. Before 1938, all OS maps were based on the Cassini Projection, with independent surveys of a single county or group of counties, giving rise to significant inaccuracies in outlying areas.

Map Name(s) and Date(s)



Historical Map - Segment A15



Order Details

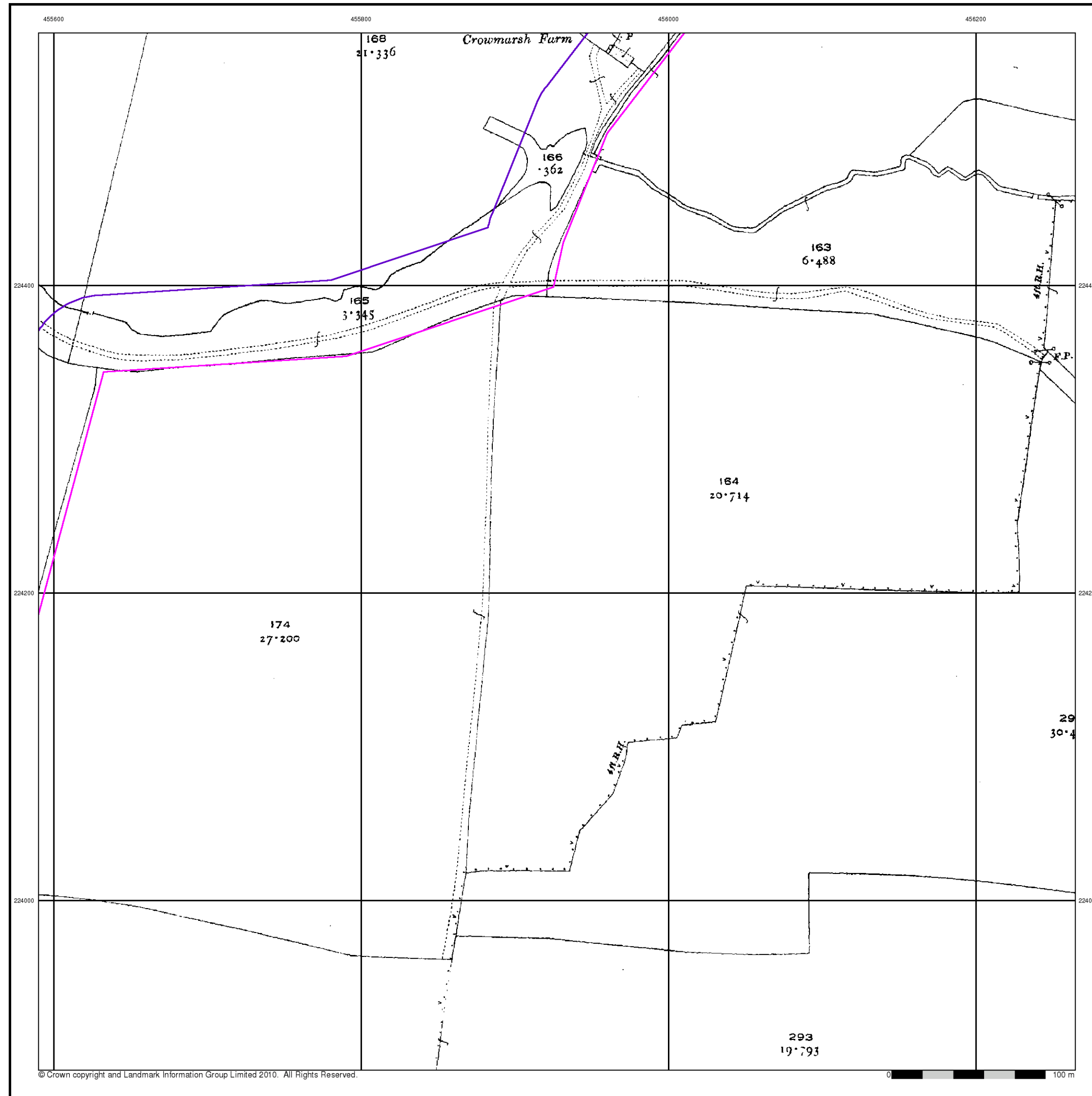
Order Number: 31544761_1_1
Customer Ref: UA001881
National Grid Reference: 455870, 223500
Slice: A
Site Area (Ha): 395.55
Search Buffer (m): 50

Site Details

Site at, Bicester, Oxfordshire




Tel: 0844 844 9952
Fax: 0844 844 9951
Web: www.envirocheck.co.uk



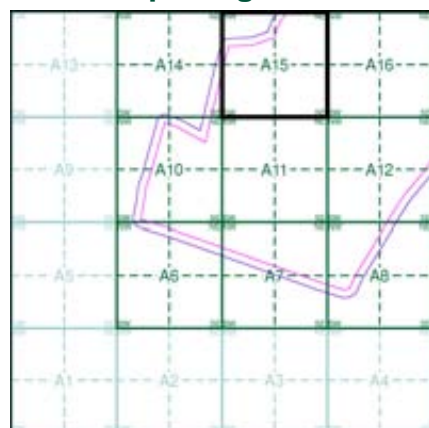
Oxfordshire
Published 1922
Source map scale - 1:2,500

The historical maps shown were reproduced from maps predominantly held at the scale adopted for England, Wales and Scotland in the 1840's. In 1854 the 1:2,500 scale was adopted for mapping urban areas and by 1896 it covered the whole of what were considered to be the cultivated parts of Great Britain. The published date given below is often some years later than the surveyed date. Before 1938, all OS maps were based on the Cassini Projection, with independent surveys of a single county or group of counties, giving rise to significant inaccuracies in outlying areas.

Map Name(s) and Date(s)



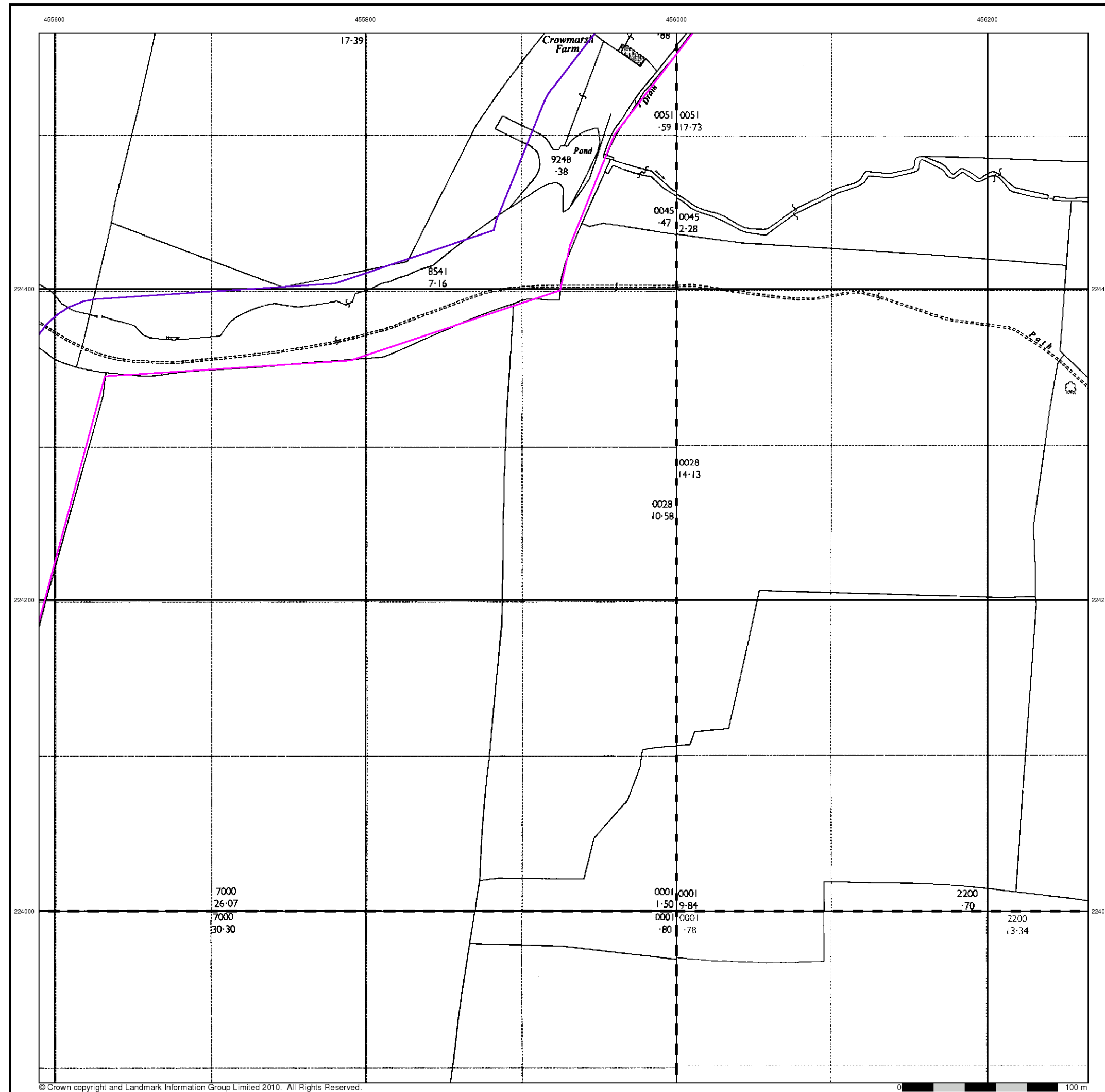
Historical Map - Segment A15



Order Details
Order Number: 31544761_1_1
Customer Ref: UA001881
National Grid Reference: 455870, 223500
Slice: A
Site Area (Ha): 395.55
Search Buffer (m): 50

Site Details
Site at, Bicester, Oxfordshire





Ordnance Survey Plan

Published 1967 - 1968

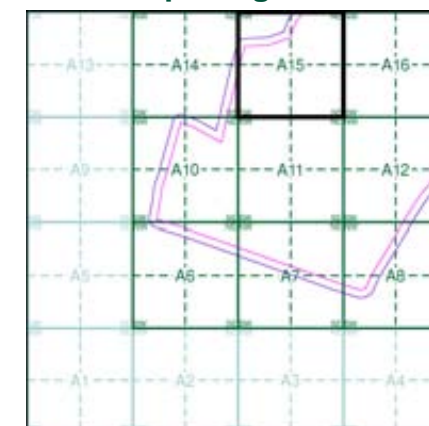
Source map scale - 1:2,500

The historical maps shown were reproduced from maps predominantly held at the scale adopted for England, Wales and Scotland in the 1840's. In 1854 the 1:2,500 scale was adopted for mapping urban areas and by 1896 it covered the whole of what were considered to be the cultivated parts of Great Britain. The published date given below is often some years later than the surveyed date. Before 1938, all OS maps were based on the Cassini Projection, with independent surveys of a single county or group of counties, giving rise to significant inaccuracies in outlying areas.

Map Name(s) and Date(s)

SP5524 1967 1:2,500	SP5624 1968 1:2,500
SP5523 1967 1:2,500	SP5623 1967 1:2,500

Historical Map - Segment A15



Order Details

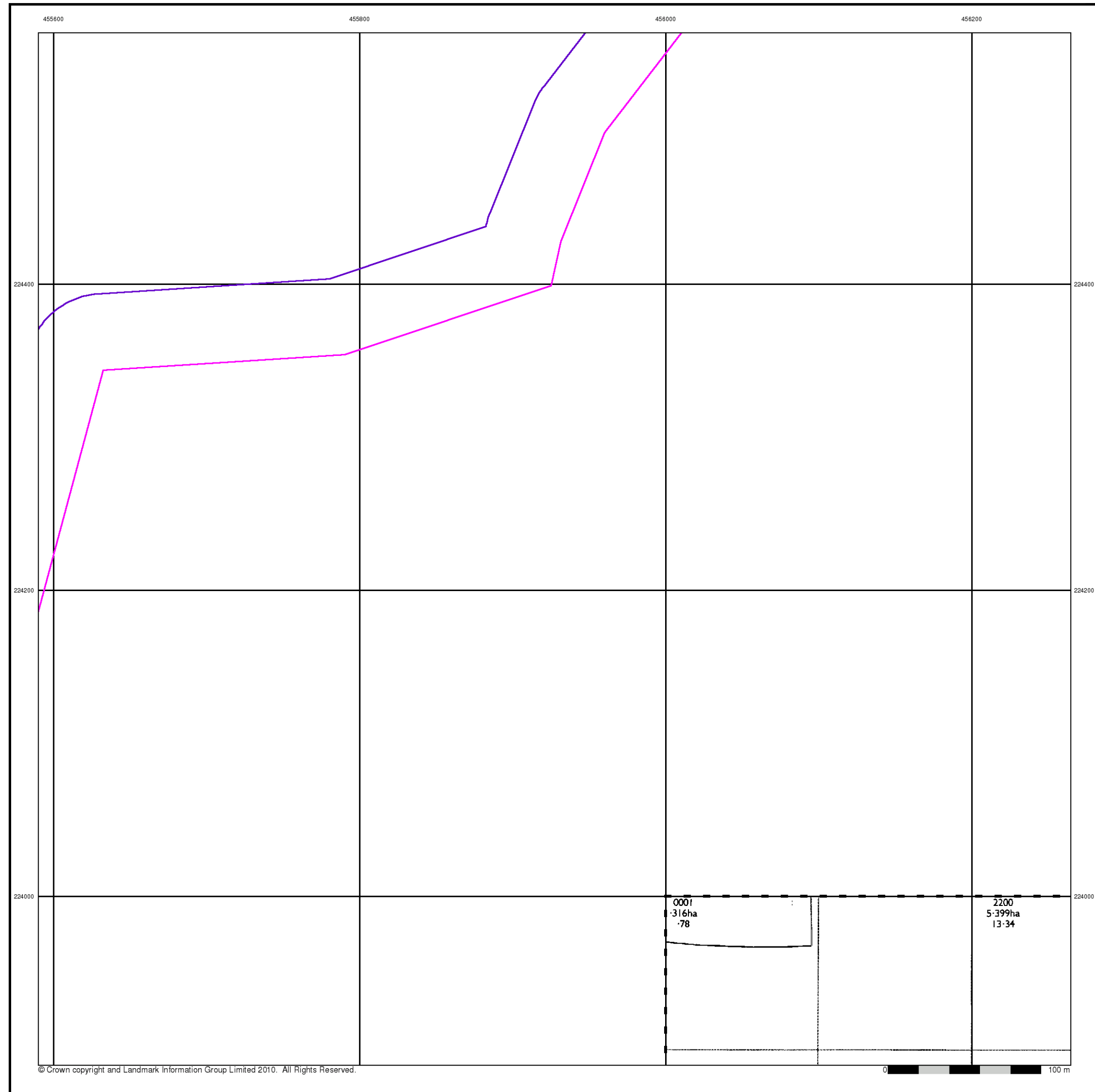
Order Number: 31544761_1_1
Customer Ref: UA001881
National Grid Reference: 455870, 223500
Slice: A
Site Area (Ha): 395.55
Search Buffer (m): 50


Site Details

Site at, Bicester, Oxfordshire



Tel: 0844 844 9952
Fax: 0844 844 9951
Web: www.envirocheck.co.uk





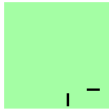
Ordnance Survey Plan

Published 1971

Source map scale - 1:2,500

The historical maps shown were reproduced from maps predominantly held at the scale adopted for England, Wales and Scotland in the 1840's. In 1854 the 1:2,500 scale was adopted for mapping urban areas and by 1896 it covered the whole of what were considered to be the cultivated parts of Great Britain. The published date given below is often some years later than the surveyed date. Before 1938, all OS maps were based on the Cassini Projection, with independent surveys of a single county or group of counties, giving rise to significant inaccuracies in outlying areas.

Map Name(s) and Date(s)


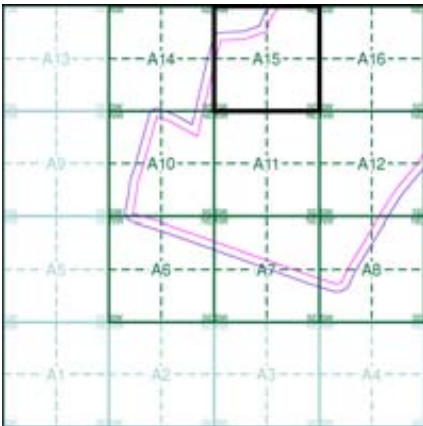


SP5623

1971

1:2,500

Historical Map - Segment A15




Order Details

Order Number:	31544761_1_1
Customer Ref:	UA001881
National Grid Reference:	455870, 223500
Slice:	A
Site Area (Ha):	395.55
Search Buffer (m):	50

Site Details

Site at, Bicester, Oxfordshire



Tel:

0844 844 9952

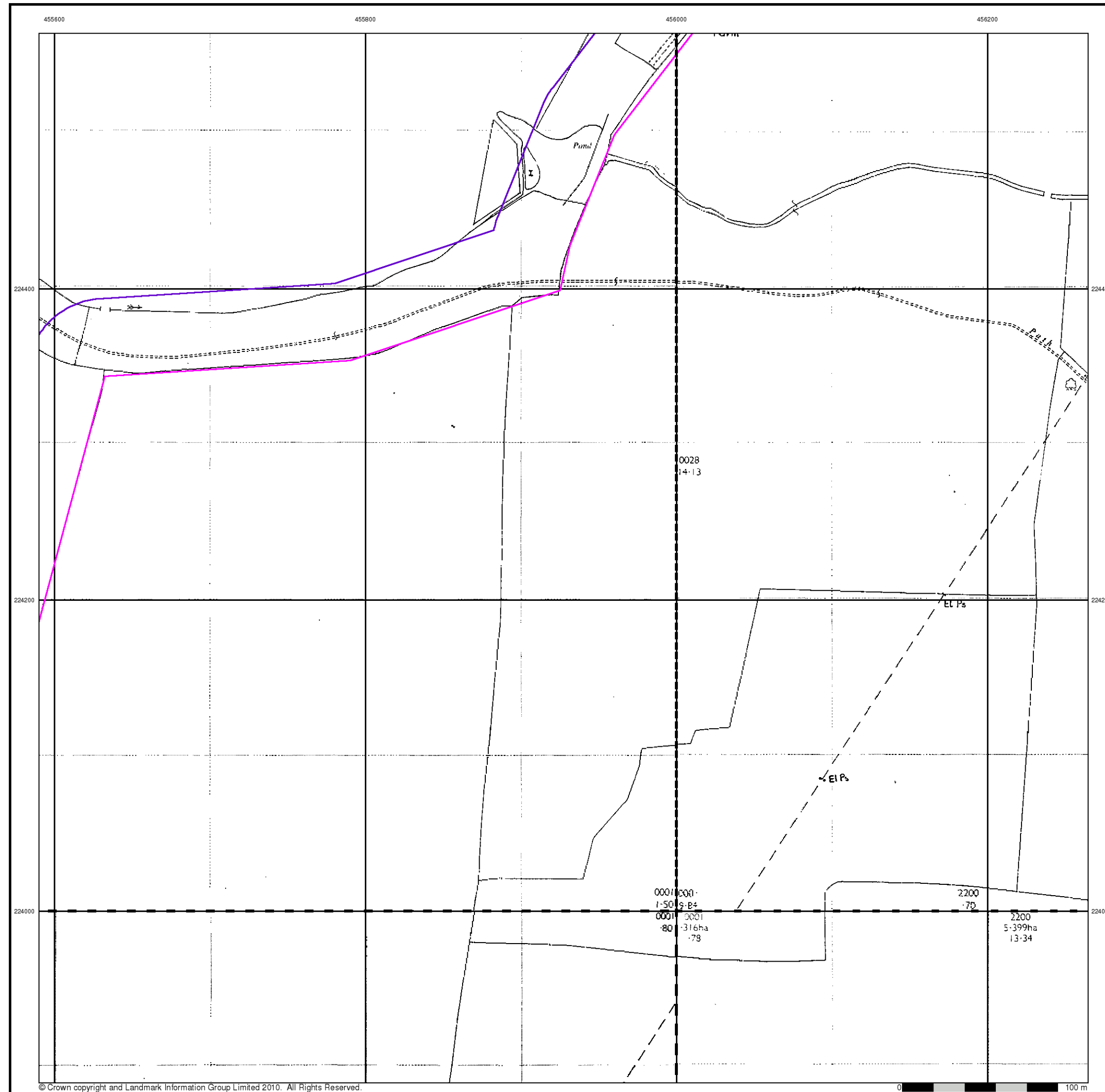
Fax:

0844 844 9951

Web:

www.envirocheck.co.uk

A Landmark Information Group Service v40.0 14-Jun-2010 Page 6 of 13



Additional SIMs

Published 1980 - 1985

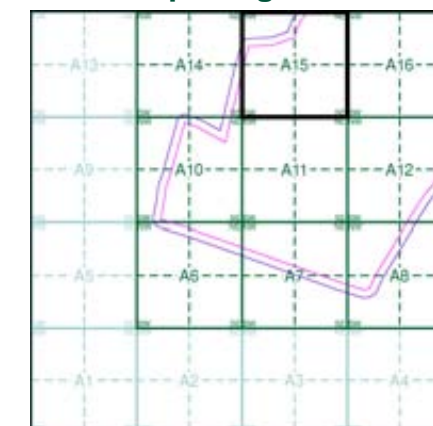
Source map scale - 1:2,500

The SIM cards (Ordnance Survey's 'Survey of Information on Microfilm') are further, minor editions of mapping which were produced and published in between the main editions as an area was updated. They date from 1947 to 1994, and contain detailed information on buildings, roads and land-use. These maps were produced at both 1:2,500 and 1:1,250 scales.

Map Name(s) and Date(s)

SP5524 1985 1:2,500	SP5624 1985 1:2,500
SP5523 1985 1:2,500	SP5623 1980 1:2,500

Historical Map - Segment A15



Order Details

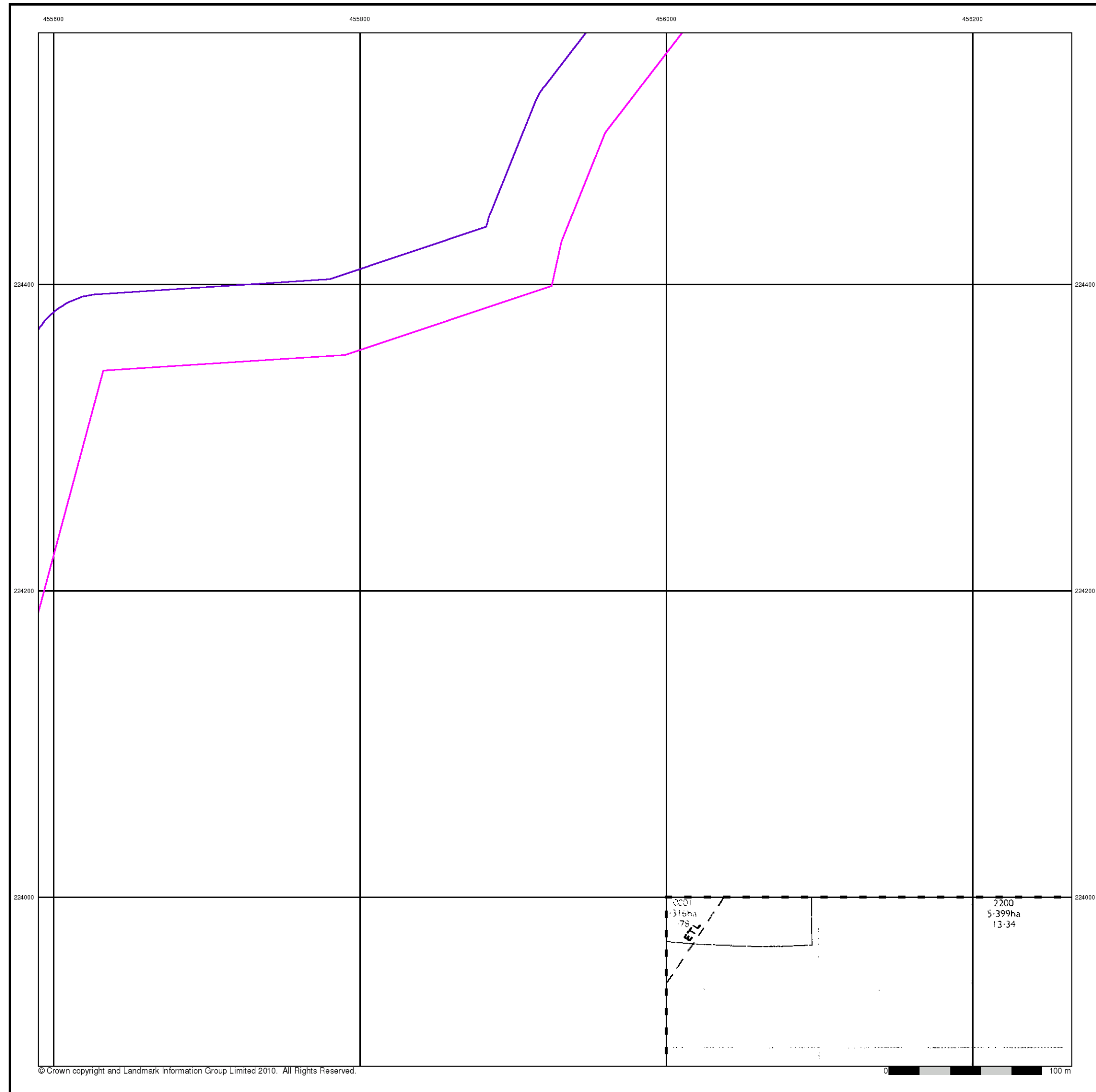
Order Number: 31544761_1_1
Customer Ref: UA001881
National Grid Reference: 455870, 223500
Slice: A
Site Area (Ha): 395.55
Search Buffer (m): 50

Site Details

Site at, Bicester, Oxfordshire



Tel: 0844 844 9952
Fax: 0844 844 9951
Web: www.envirocheck.co.uk



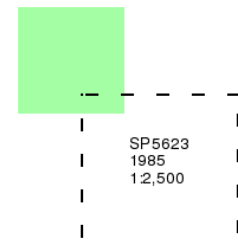
Additional SIMs

Published 1985

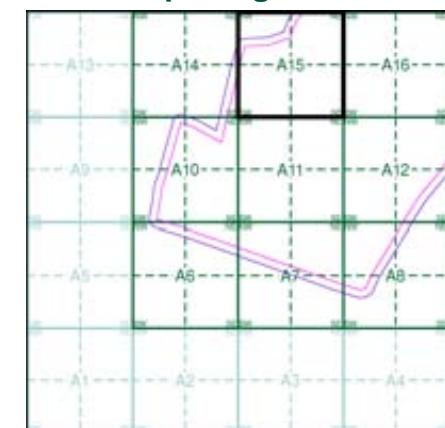
Source map scale - 1:2,500

The SIM cards (Ordnance Survey's 'Survey of Information on Microfilm') are further, minor editions of mapping which were produced and published in between the main editions as an area was updated. They date from 1947 to 1994, and contain detailed information on buildings, roads and land-use. These maps were produced at both 1:2,500 and 1:1,250 scales.

Map Name(s) and Date(s)



Historical Map - Segment A15

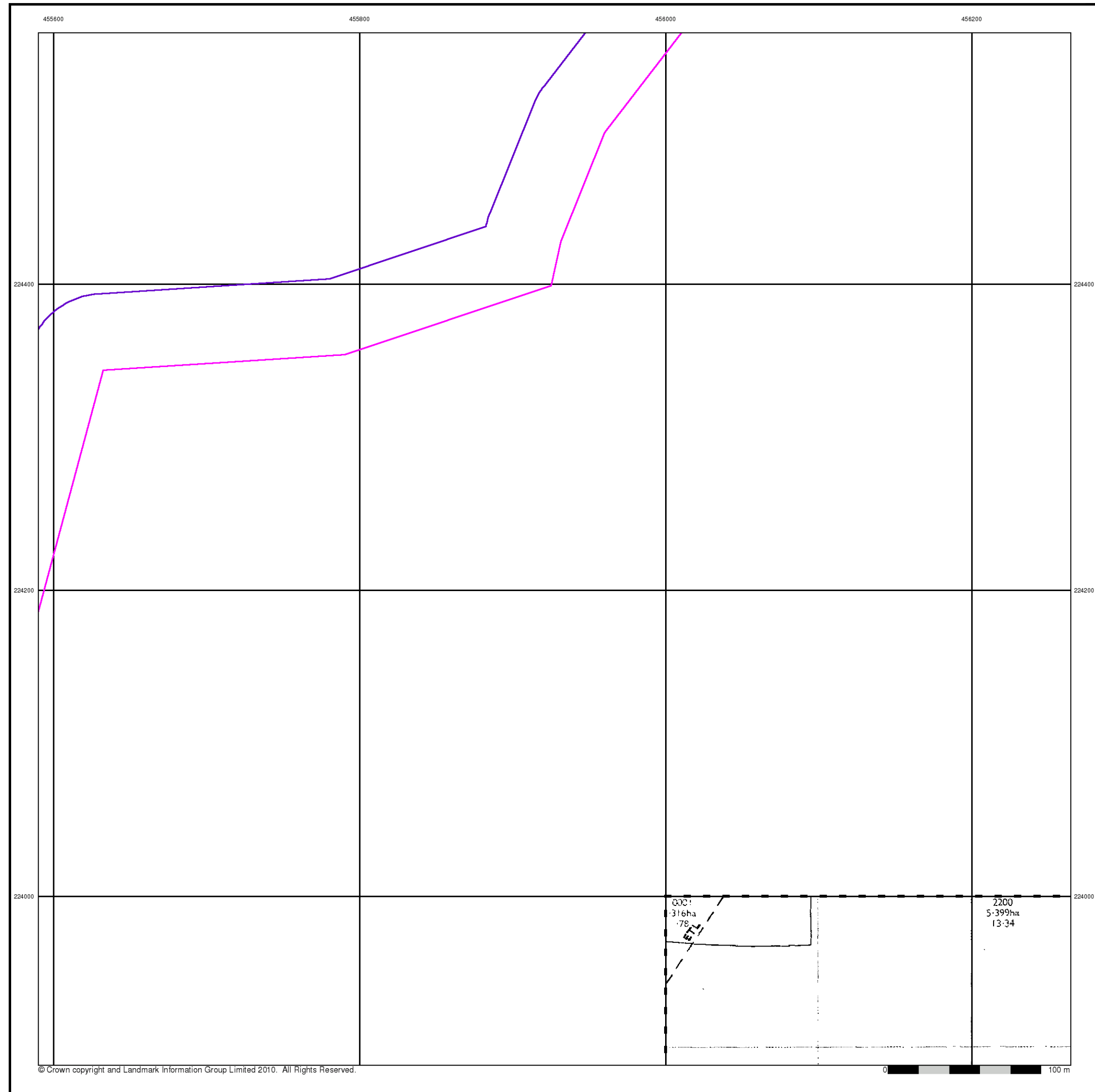


Order Details

Order Number:	31544761_1_1
Customer Ref:	UA001881
National Grid Reference:	455870, 223500
Slice:	A
Site Area (Ha):	395.55
Search Buffer (m):	50

Site Details

Site at, Bicester, Oxfordshire




Additional SIMs

Published 1988

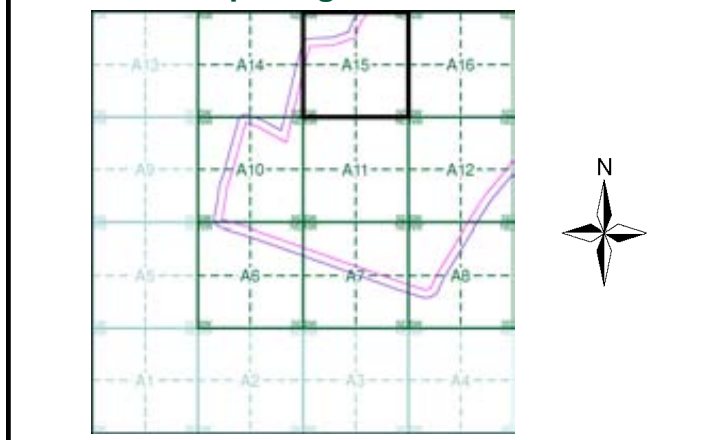
Source map scale - 1:2,500

The SIM cards (Ordnance Survey's 'Survey of Information on Microfilm') are further, minor editions of mapping which were produced and published in between the main editions as an area was updated. They date from 1947 to 1994, and contain detailed information on buildings, roads and land-use. These maps were produced at both 1:2,500 and 1:1,250 scales.

Map Name(s) and Date(s)



Historical Map - Segment A15

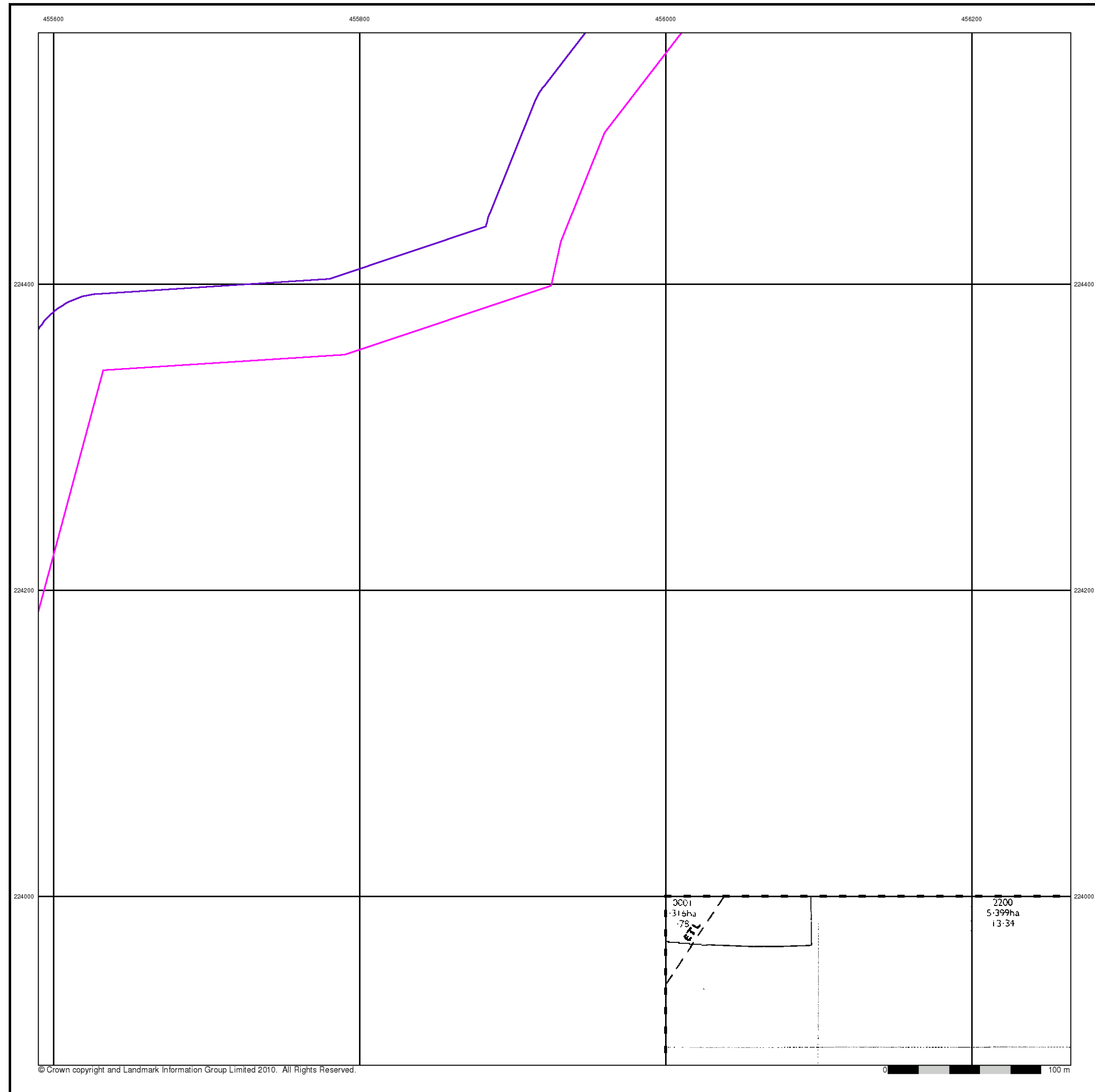



Order Details

Order Number:	31544761_1_1
Customer Ref:	UA001881
National Grid Reference:	455870, 223500
Slice:	A
Site Area (Ha):	395.55
Search Buffer (m):	50

Site Details

Site at, Bicester, Oxfordshire






Additional SIMs

Published 1990

Source map scale - 1:2,500

The SIM cards (Ordnance Survey's 'Survey of Information on Microfilm') are further, minor editions of mapping which were produced and published in between the main editions as an area was updated. They date from 1947 to 1994, and contain detailed information on buildings, roads and land-use. These maps were produced at both 1:2,500 and 1:1,250 scales.

Map Name(s) and Date(s)


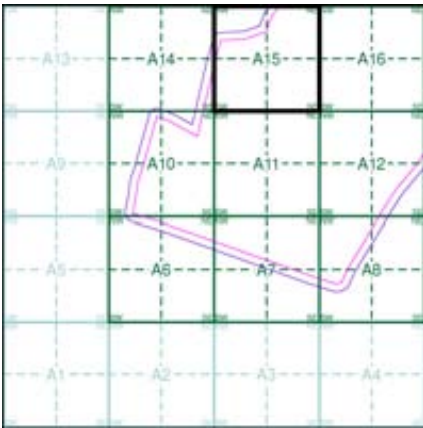


SP5623

1990

1:2,500

Historical Map - Segment A15




Order Details

Order Number:	31544761_1_1
Customer Ref:	UA001881
National Grid Reference:	455870, 223500
Slice:	A
Site Area (Ha):	395.55
Search Buffer (m):	50

Site Details

Site at, Bicester, Oxfordshire



Tel:

0844 844 9952

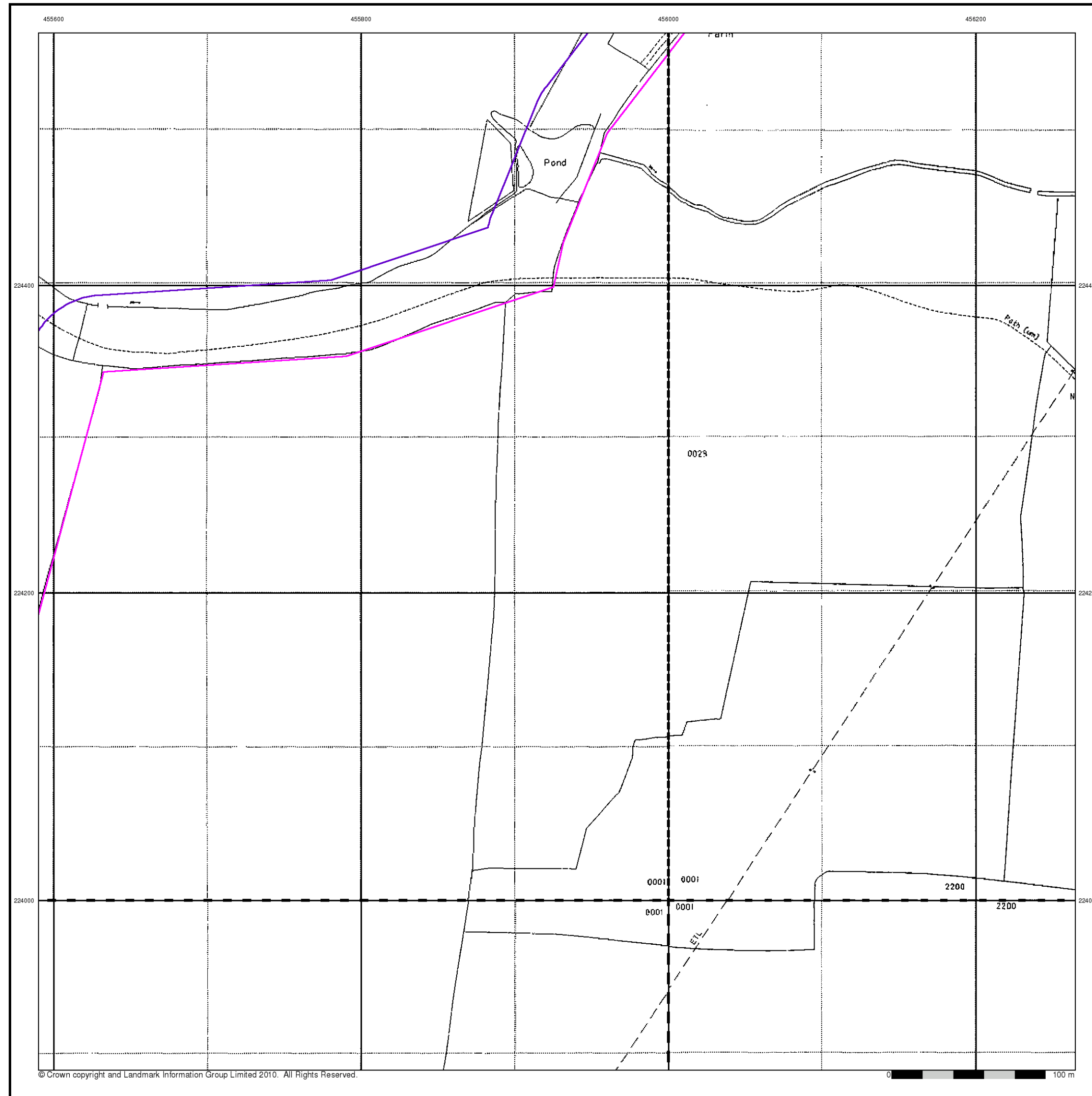
Fax:

0844 844 9951

Web:

www.envirocheck.co.uk

A Landmark Information Group Service v40.0 14-Jun-2010 Page 10 of 13



Large-Scale National Grid Data

Published 1994

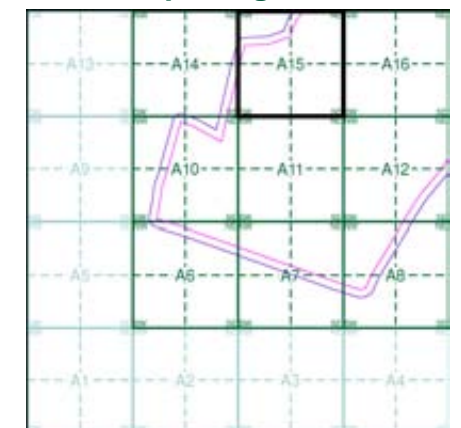
Source map scale - 1:2,500

'Large Scale National Grid Data' superseded SIM cards (Ordnance Survey's 'Survey of Information on Microfilm') in 1992, and continued to be produced until 1999. These maps were the fore-runners of digital mapping and so provide detailed information on houses and roads, but tend to show less topographic features such as vegetation. These maps were produced at both 1:2,500 and 1:1,250 scales.

Map Name(s) and Date(s)

SP5524	SP5624
1994	1994
1:2,500	1:2,500
SP5523	SP5623
1994	1994
1:2,500	1:2,500

Historical Map - Segment A15



Order Details

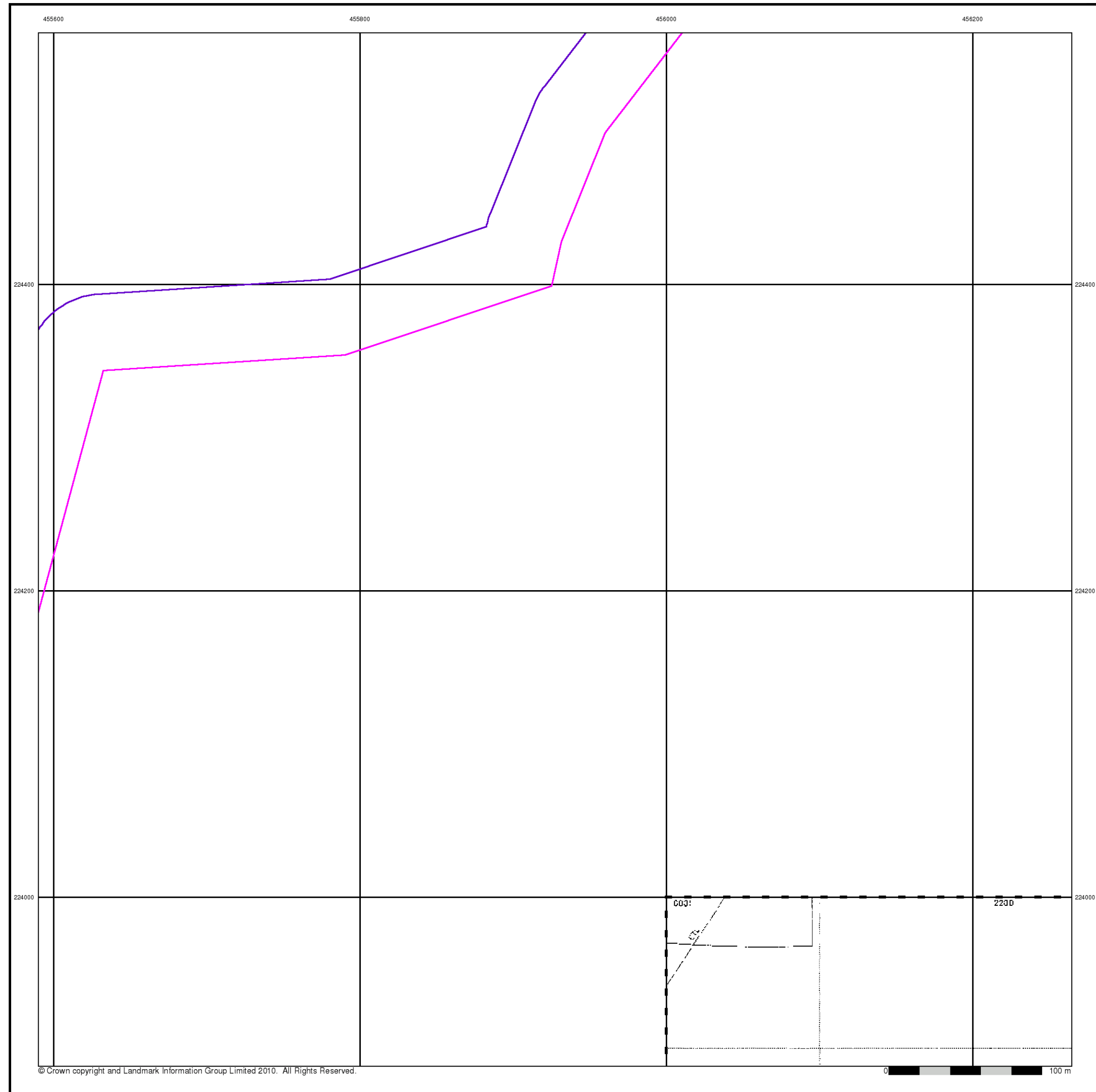
Order Number: 31544761_1_1
Customer Ref: UA001881
National Grid Reference: 455870, 223500
Slice: A
Site Area (Ha): 395.55
Search Buffer (m): 50


Site Details

Site at, Bicester, Oxfordshire



Tel: 0844 844 9952
Fax: 0844 844 9951
Web: www.envirocheck.co.uk






Large-Scale National Grid Data

Published 1995

Source map scale - 1:2,500

'Large Scale National Grid Data' superseded SIM cards (Ordnance Survey's 'Survey of Information on Microfilm') in 1992, and continued to be produced until 1999. These maps were the fore-runners of digital mapping and so provide detailed information on houses and roads, but tend to show less topographic features such as vegetation. These maps were produced at both 1:2,500 and 1:1,250 scales.

Map Name(s) and Date(s)


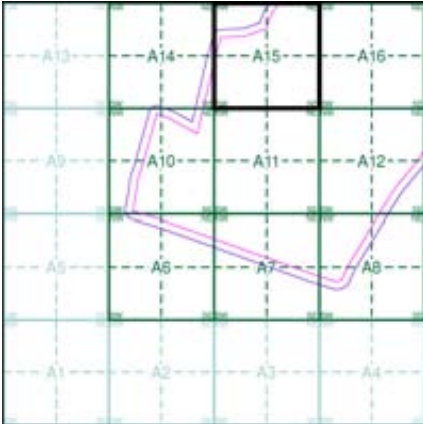


SP5623

1995

1:2,500

Historical Map - Segment A15




Order Details

Order Number:	31544761_1_1
Customer Ref:	UA001881
National Grid Reference:	455870, 223500
Slice:	A
Site Area (Ha):	395.55
Search Buffer (m):	50

Site Details

Site at, Bicester, Oxfordshire



Tel:

0844 844 9952

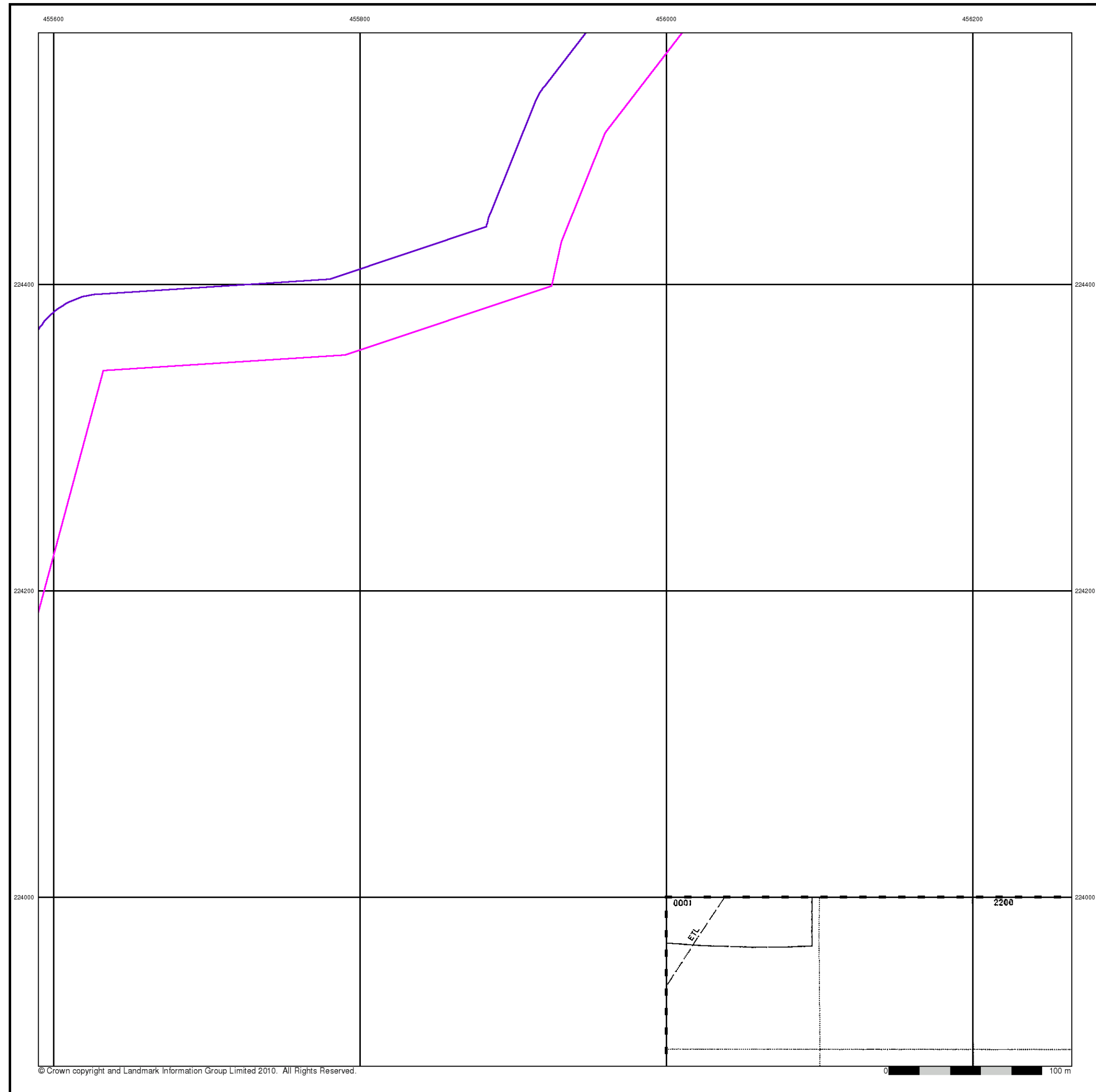
Fax:


0844 844 9951

Web:

www.envirocheck.co.uk

A Landmark Information Group Service v40.0 14-Jun-2010 Page 12 of 13






Large-Scale National Grid Data

Published 1996

Source map scale - 1:2,500

'Large Scale National Grid Data' superseded SIM cards (Ordnance Survey's 'Survey of Information on Microfilm') in 1992, and continued to be produced until 1999. These maps were the fore-runners of digital mapping and so provide detailed information on houses and roads, but tend to show less topographic features such as vegetation. These maps were produced at both 1:2,500 and 1:1,250 scales.

Map Name(s) and Date(s)

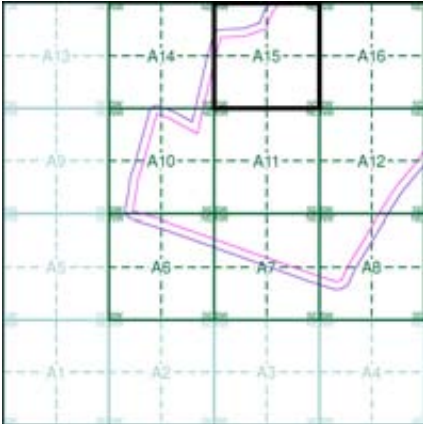


SP5623

1996

1:2,500

Historical Map - Segment A15




Order Details

Order Number:	31544761_1_1
Customer Ref:	UA001881
National Grid Reference:	455870, 223500
Slice:	A
Site Area (Ha):	395.55
Search Buffer (m):	50

Site Details

Site at, Bicester, Oxfordshire



Tel:

0844 844 9952

Fax:

0844 844 9951

Web:

www.envirocheck.co.uk

A Landmark Information Group Service v40.0 14-Jun-2010 Page 13 of 13

Historical Mapping Legends

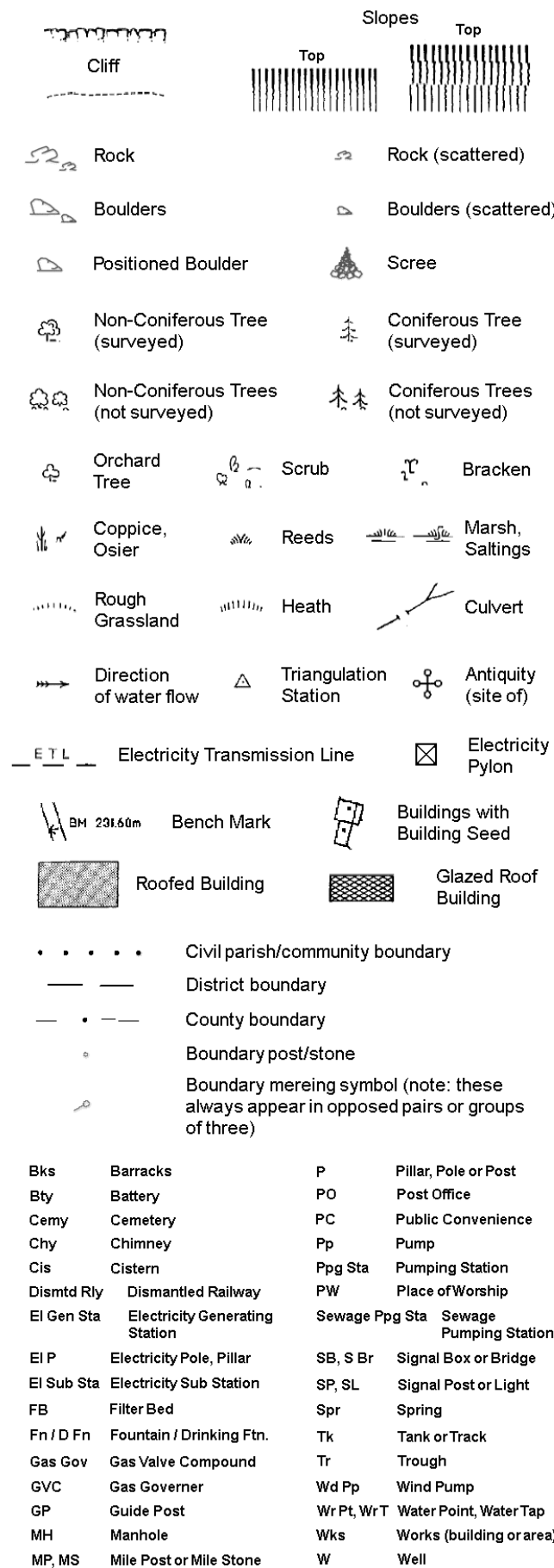
Ordnance Survey County Series and Ordnance Survey Plan 1:2,500



Ordnance Survey Plan, Additional SIMs and Supply of Unpublished Survey Information 1:2,500 and 1:1,250



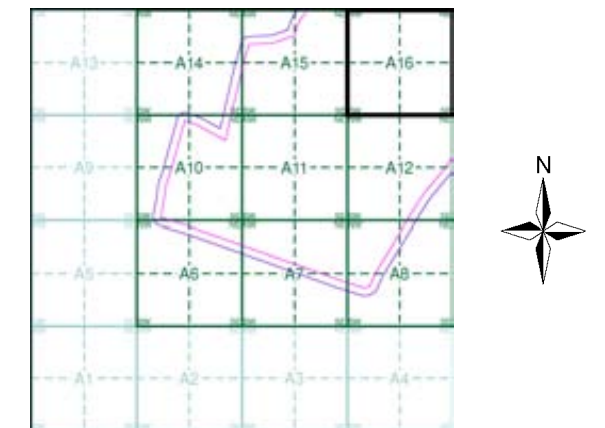
Large-Scale National Grid Data 1:2,500 and 1:1,250



Historical Mapping & Photography included:

Mapping Type	Scale	Date	Pg
Oxfordshire	1:2,500	1881	2
Oxfordshire	1:2,500	1899	3
Oxfordshire	1:2,500	1922	4
Ordnance Survey Plan	1:2,500	1967 - 1968	5
Ordnance Survey Plan	1:2,500	1971	6
Additional SIMs	1:2,500	1980 - 1985	7
Additional SIMs	1:2,500	1985	8
Additional SIMs	1:2,500	1988	9
Additional SIMs	1:2,500	1990	10
Large-Scale National Grid Data	1:2,500	1994	11
Large-Scale National Grid Data	1:2,500	1995	12
Large-Scale National Grid Data	1:2,500	1996	13

Historical Map - Segment A16



Order Details

Order Number: 31544761_1_1
Customer Ref: UA001881
National Grid Reference: 455870, 223500
Slice: A
Site Area (Ha): 395.55
Search Buffer (m): 50

Site Details

Site at, Bicester, Oxfordshire



Tel: 0844 844 9952
Fax: 0844 844 9951
Web: www.envirocheck.co.uk

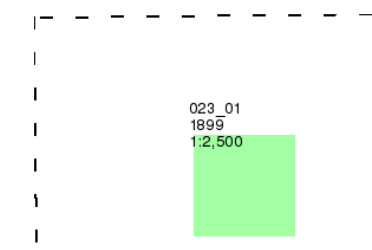
Oxfordshire

Published 1899

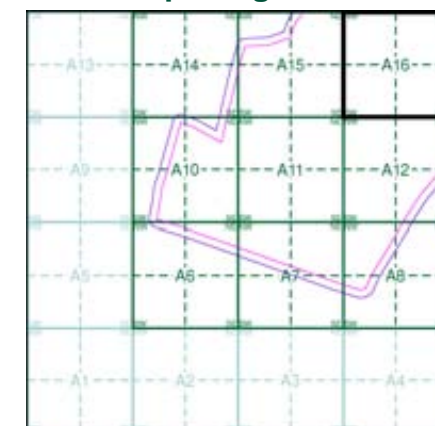
Source map scale - 1:2,500

The historical maps shown were reproduced from maps predominantly held at the scale adopted for England, Wales and Scotland in the 1840's. In 1854 the 1:2,500 scale was adopted for mapping urban areas and by 1896 it covered the whole of what were considered to be the cultivated parts of Great Britain. The published date given below is often some years later than the surveyed date. Before 1938, all OS maps were based on the Cassini Projection, with independent surveys of a single county or group of counties, giving rise to significant inaccuracies in outlying areas.

Map Name(s) and Date(s)



Historical Map - Segment A16

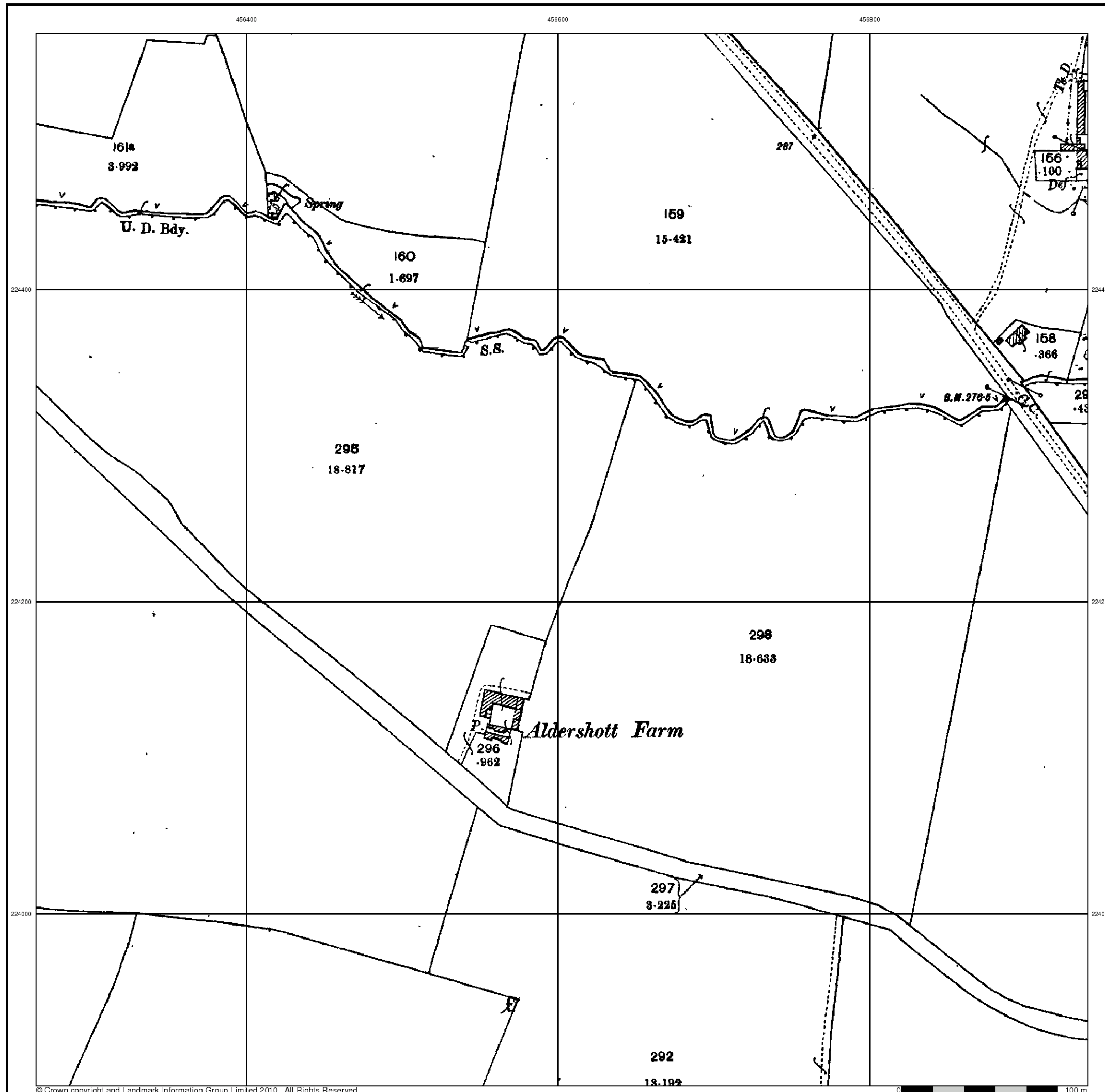


Order Details

Order Number: 31544761_1_1
Customer Ref: UA001881
National Grid Reference: 455870, 223500
Slice: A
Site Area (Ha): 395.55
Search Buffer (m): 50

Site Details

Site at, Bicester, Oxfordshire



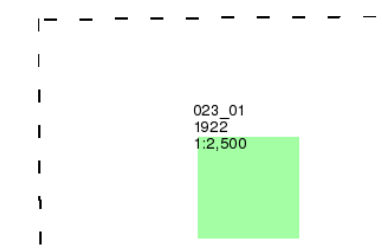
Oxfordshire

Published 1922

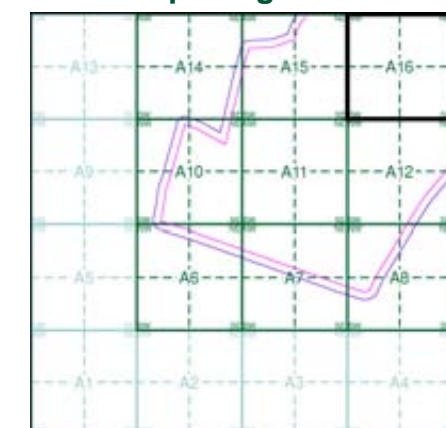
Source map scale - 1:2,500

The historical maps shown were reproduced from maps predominantly held at the scale adopted for England, Wales and Scotland in the 1840's. In 1854 the 1:2,500 scale was adopted for mapping urban areas and by 1896 it covered the whole of what were considered to be the cultivated parts of Great Britain. The published date given below is often some years later than the surveyed date. Before 1938, all OS maps were based on the Cassini Projection, with independent surveys of a single county or group of counties, giving rise to significant inaccuracies in outlying areas.

Map Name(s) and Date(s)



Historical Map - Segment A16

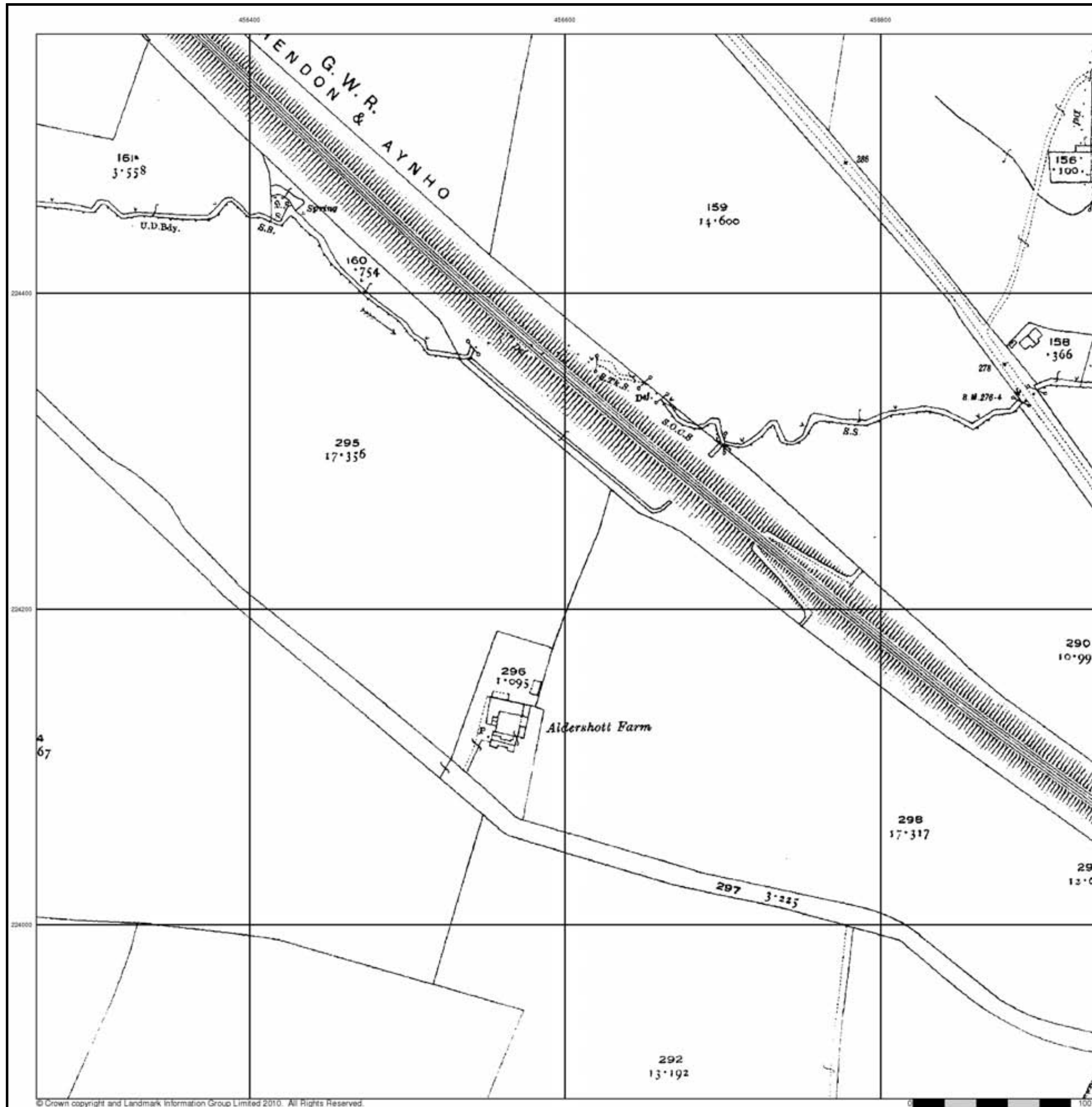


Order Details

Order Number: 31544761_1_1
Customer Ref: UA001881
National Grid Reference: 455870, 223500
Slice: A
Site Area (Ha): 395.55
Search Buffer (m): 50

Site Details

Site at, Bicester, Oxfordshire



Ordnance Survey Plan

Published 1967 - 1968

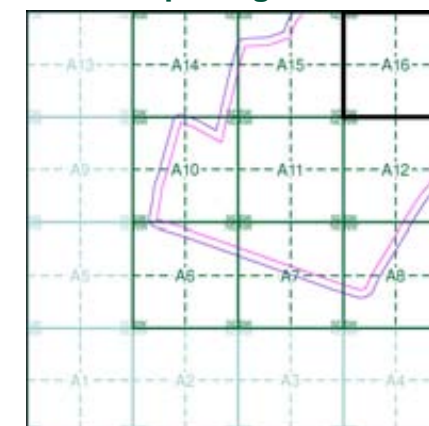
Source map scale - 1:2,500

The historical maps shown were reproduced from maps predominantly held at the scale adopted for England, Wales and Scotland in the 1840's. In 1854 the 1:2,500 scale was adopted for mapping urban areas and by 1896 it covered the whole of what were considered to be the cultivated parts of Great Britain. The published date given below is often some years later than the surveyed date. Before 1938, all OS maps were based on the Cassini Projection, with independent surveys of a single county or group of counties, giving rise to significant inaccuracies in outlying areas.

Map Name(s) and Date(s)

SP5624
1968
1:2,500
SP5623
1967
1:2,500

Historical Map - Segment A16

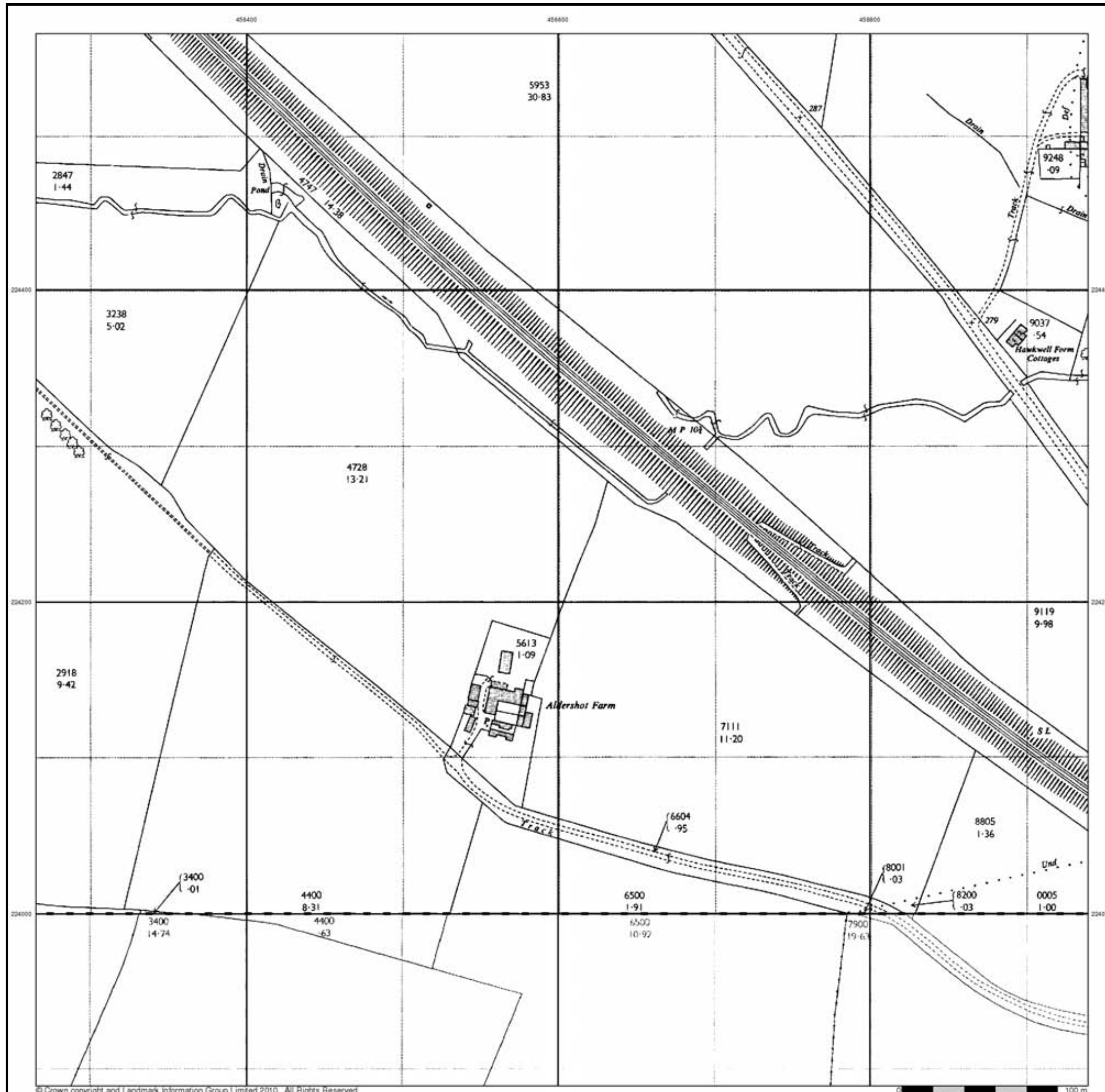


Order Details

Order Number: 31544761_1_1
 Customer Ref: UA001881
 National Grid Reference: 455870, 223500
 Slice: A
 Site Area (Ha): 395.55
 Search Buffer (m): 50

Site Details

Site at, Bicester, Oxfordshire



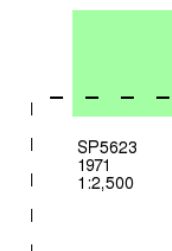
Ordnance Survey Plan

Published 1971

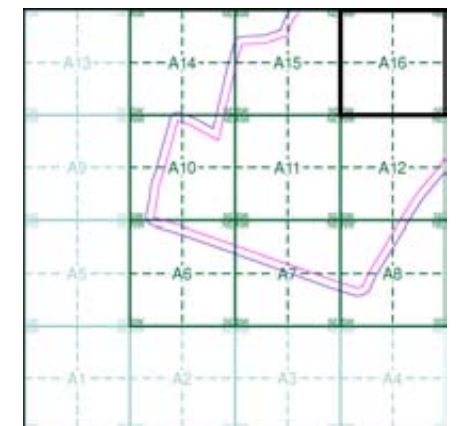
Source map scale - 1:2,500

The historical maps shown were reproduced from maps predominantly held at the scale adopted for England, Wales and Scotland in the 1840's. In 1854 the 1:2,500 scale was adopted for mapping urban areas and by 1896 it covered the whole of what were considered to be the cultivated parts of Great Britain. The published date given below is often some years later than the surveyed date. Before 1938, all OS maps were based on the Cassini Projection, with independent surveys of a single county or group of counties, giving rise to significant inaccuracies in outlying areas.

Map Name(s) and Date(s)



Historical Map - Segment A16



Order Details

Order Number: 31544761_1_1
Customer Ref: UA001881
National Grid Reference: 455870, 223500
Slice: A
Site Area (Ha): 395.55
Search Buffer (m): 50

Site Details

Site at, Bicester, Oxfordshire

Additional SIMs

Published 1980 - 1985

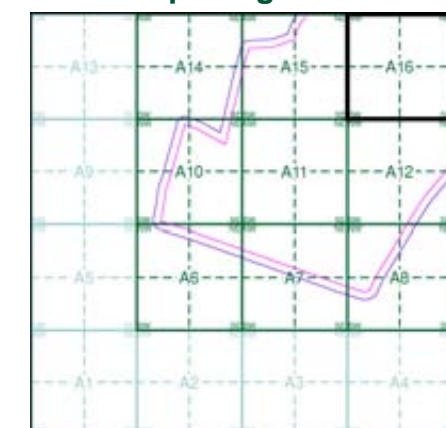
Source map scale - 1:2,500

The SIM cards (Ordnance Survey's 'Survey of Information on Microfilm') are further, minor editions of mapping which were produced and published in between the main editions as an area was updated. They date from 1947 to 1994, and contain detailed information on buildings, roads and land-use. These maps were produced at both 1:2,500 and 1:1,250 scales.

Map Name(s) and Date(s)

SP5624	1985	1:2,500
SP5623	1980	1:2,500

Historical Map - Segment A16



Order Details

Order Number: 31544761_1_1
 Customer Ref: UA001881
 National Grid Reference: 455870, 223500
 Slice: A
 Site Area (Ha): 395.55
 Search Buffer (m): 50

Site Details

Site at, Bicester, Oxfordshire

