


Additional SIMs

Published 1985

Source map scale - 1:2,500

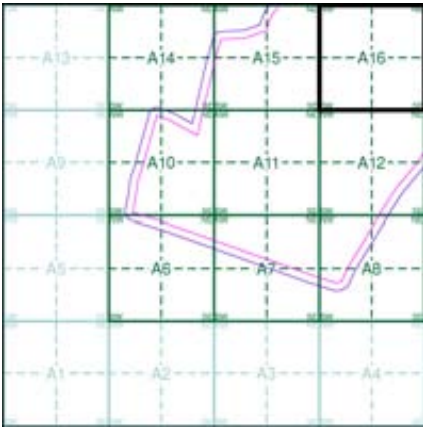
The SIM cards (Ordnance Survey's 'Survey of Information on Microfilm') are further, minor editions of mapping which were produced and published in between the main editions as an area was updated. They date from 1947 to 1994, and contain detailed information on buildings, roads and land-use. These maps were produced at both 1:2,500 and 1:1,250 scales.

Map Name(s) and Date(s)



SP5623
1985
1:2,500

Historical Map - Segment A16




Order Details

Order Number:	31544761_1_1
Customer Ref:	UA001881
National Grid Reference:	455870, 223500
Slice:	A
Site Area (Ha):	395.55
Search Buffer (m):	50

Site Details

Site at, Bicester, Oxfordshire



Tel:

0844 844 9952

Fax:

0844 844 9951

Web:

www.envirocheck.co.uk

A Landmark Information Group Service v40.0 14-Jun-2010 Page 8 of 13

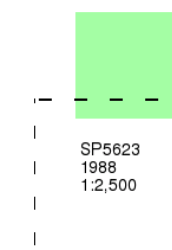
Additional SIMs

Published 1988

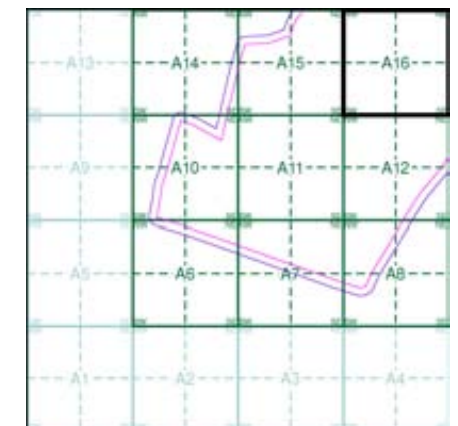
Source map scale - 1:2,500

The SIM cards (Ordnance Survey's 'Survey of Information on Microfilm') are further, minor editions of mapping which were produced and published in between the main editions as an area was updated. They date from 1947 to 1994, and contain detailed information on buildings, roads and land-use. These maps were produced at both 1:2,500 and 1:1,250 scales.

Map Name(s) and Date(s)



Historical Map - Segment A16

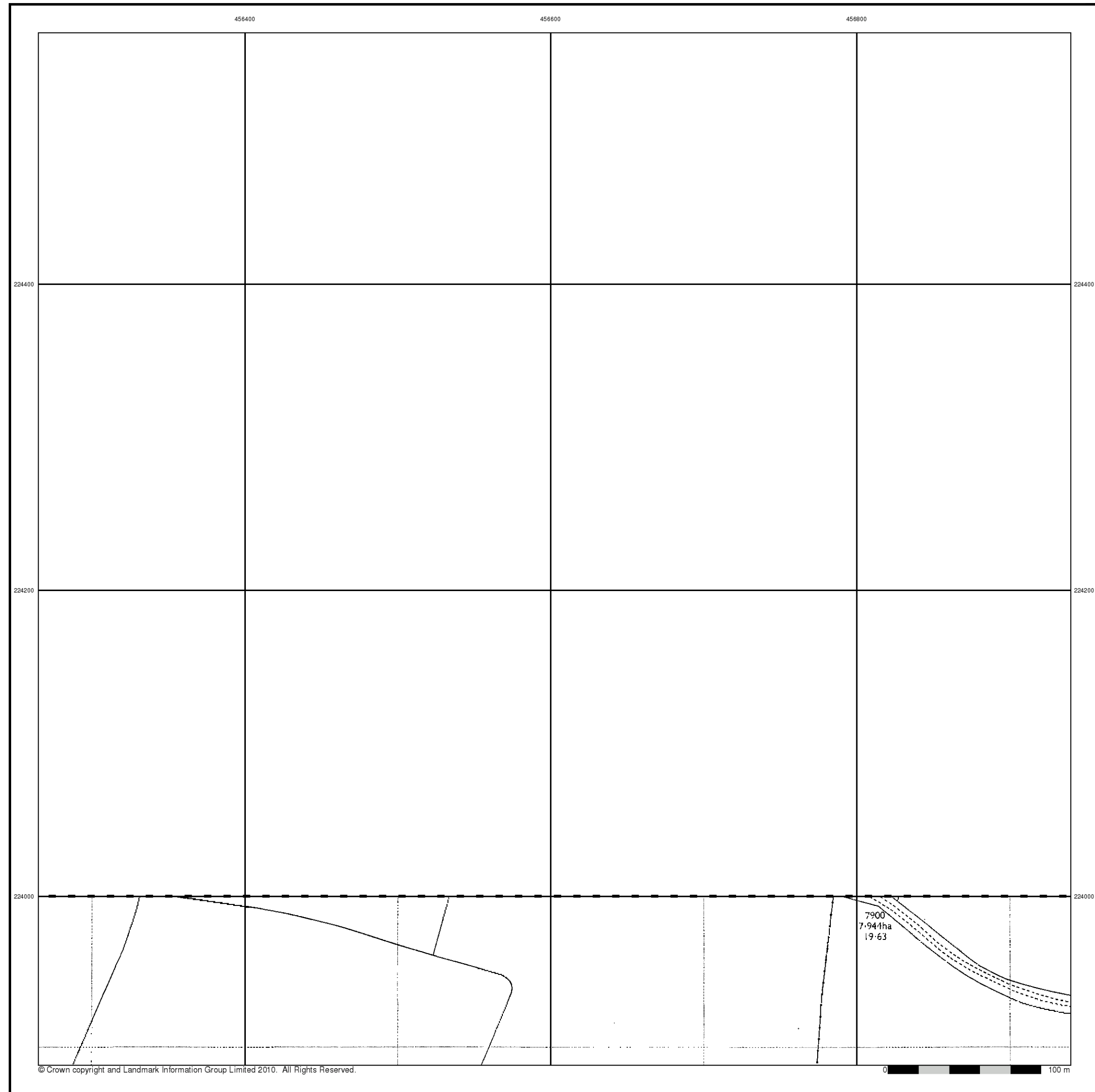


Order Details

Order Number: 31544761_1_1
Customer Ref: UA001881
National Grid Reference: 455870, 223500
Slice: A
Site Area (Ha): 395.55
Search Buffer (m): 50

Site Details

Site at, Bicester, Oxfordshire



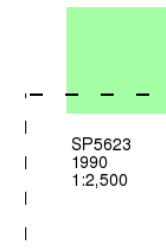
Additional SIMs

Published 1990

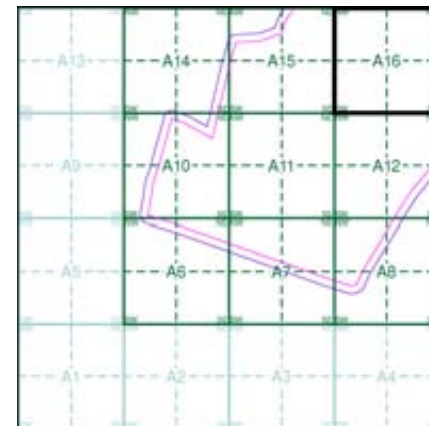
Source map scale - 1:2,500

The SIM cards (Ordnance Survey's 'Survey of Information on Microfilm') are further, minor editions of mapping which were produced and published in between the main editions as an area was updated. They date from 1947 to 1994, and contain detailed information on buildings, roads and land-use. These maps were produced at both 1:2,500 and 1:1,250 scales.

Map Name(s) and Date(s)



Historical Map - Segment A16



Order Details

Order Number: 31544761_1_1
Customer Ref: UA001881
National Grid Reference: 455870, 223500
Slice: A
Site Area (Ha): 395.55
Search Buffer (m): 50

Site Details

Site at, Bicester, Oxfordshire



Tel: 0844 844 9952
Fax: 0844 844 9951
Web: www.envirocheck.co.uk

Large-Scale National Grid Data

Published 1994

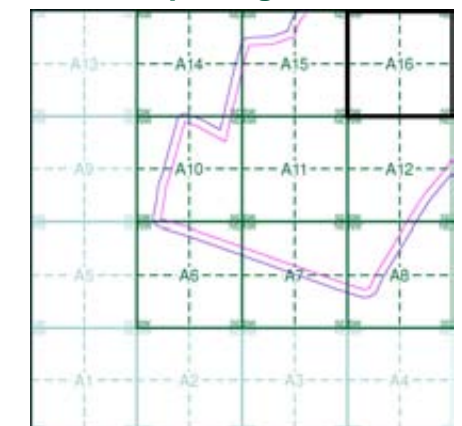
Source map scale - 1:2,500

'Large Scale National Grid Data' superseded SIM cards (Ordnance Survey's 'Survey of Information on Microfilm') in 1992, and continued to be produced until 1999. These maps were the fore-runners of digital mapping and so provide detailed information on houses and roads, but tend to show less topographic features such as vegetation. These maps were produced at both 1:2,500 and 1:1,250 scales.

Map Name(s) and Date(s)

SP5624
1994
1:2,500
SP5623
1994
1:2,500

Historical Map - Segment A16

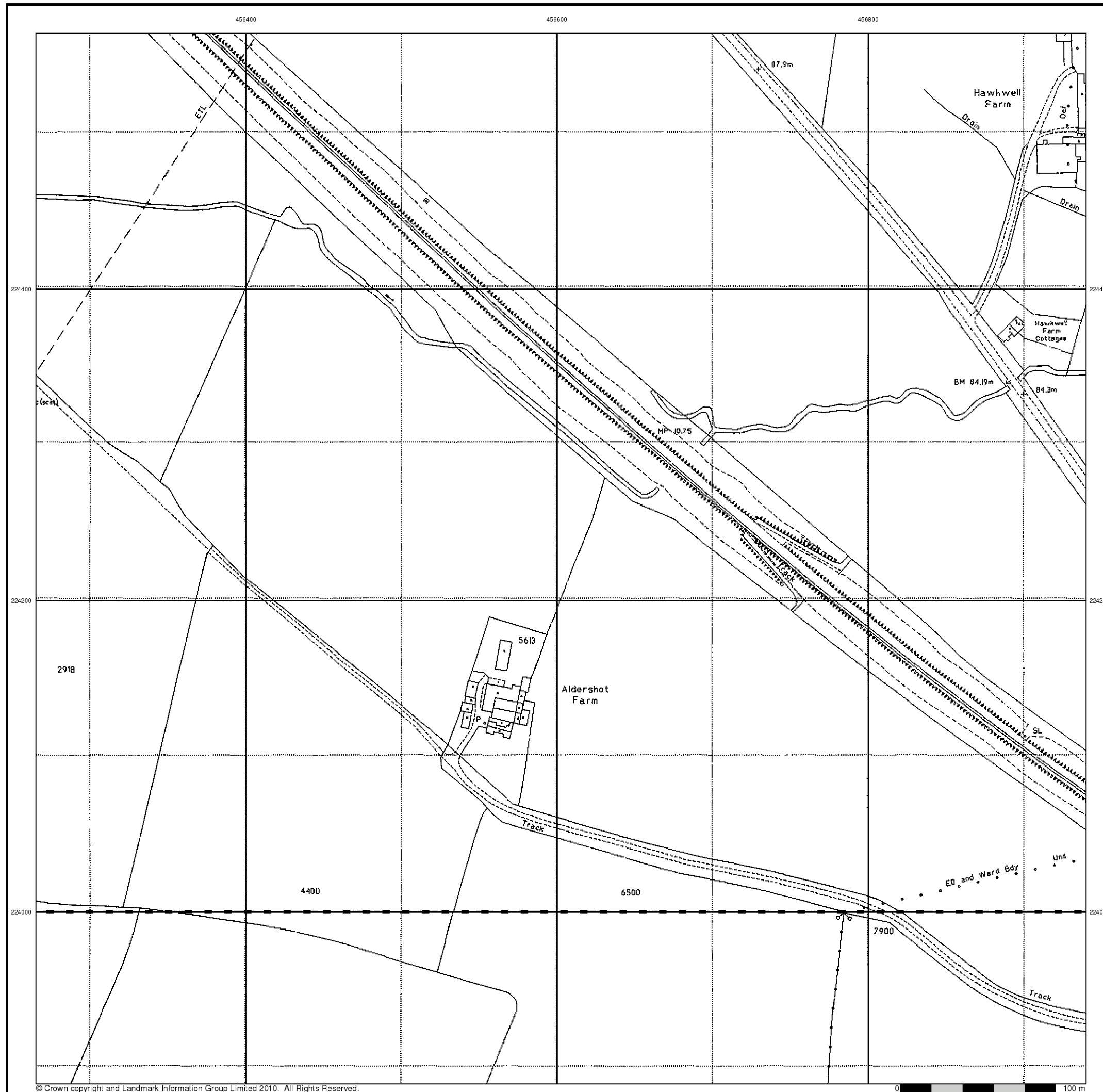



Order Details


Order Number: 31544761_1_1
 Customer Ref: UA001881
 National Grid Reference: 455870, 223500
 Slice: A
 Site Area (Ha): 395.55
 Search Buffer (m): 50

Site Details

Site at, Bicester, Oxfordshire








Large-Scale National Grid Data

Published 1995

Source map scale - 1:2,500

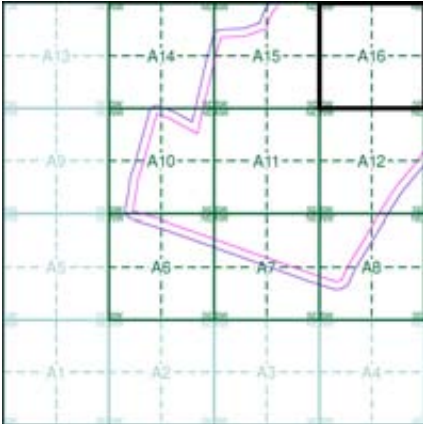
'Large Scale National Grid Data' superseded SIM cards (Ordnance Survey's 'Survey of Information on Microfilm') in 1992, and continued to be produced until 1999. These maps were the fore-runners of digital mapping and so provide detailed information on houses and roads, but tend to show less topographic features such as vegetation. These maps were produced at both 1:2,500 and 1:1,250 scales.

Map Name(s) and Date(s)



SP5623
1995
1:2,500

Historical Map - Segment A16




Order Details

Order Number:	31544761_1_1
Customer Ref:	UA001881
National Grid Reference:	455870, 223500
Slice:	A
Site Area (Ha):	395.55
Search Buffer (m):	50

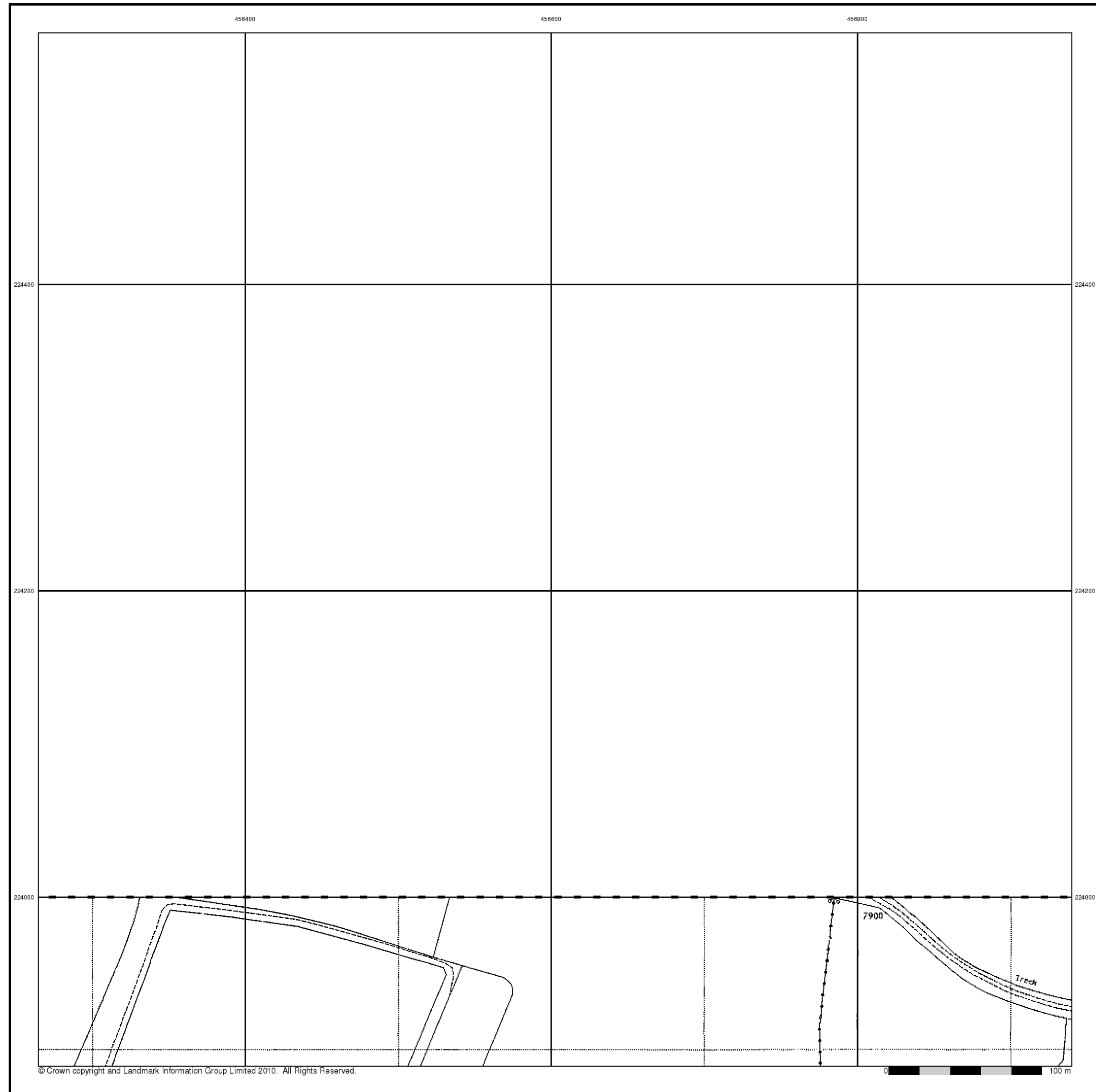
Site Details


Site at, Bicester, Oxfordshire



Tel: 0844 844 9952
Fax: 0844 844 9951
Web: www.envirocheck.co.uk

A Landmark Information Group Service v40.0 14-Jun-2010 Page 12 of 13






Large-Scale National Grid Data

Published 1996

Source map scale - 1:2,500

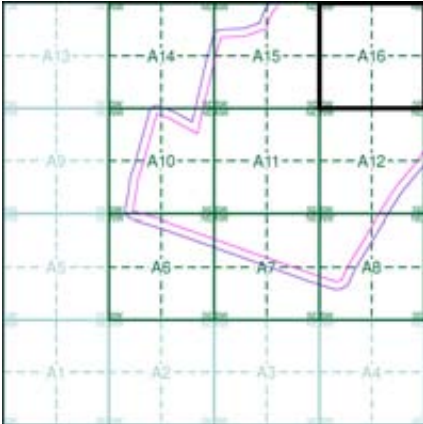
'Large Scale National Grid Data' superseded SIM cards (Ordnance Survey's 'Survey of Information on Microfilm') in 1992, and continued to be produced until 1999. These maps were the fore-runners of digital mapping and so provide detailed information on houses and roads, but tend to show less topographic features such as vegetation. These maps were produced at both 1:2,500 and 1:1,250 scales.

Map Name(s) and Date(s)



SP5623
1996
1:2,500

Historical Map - Segment A16




Order Details

Order Number:	31544761_1_1
Customer Ref:	UA001881
National Grid Reference:	455870, 223500
Slice:	A
Site Area (Ha):	395.55
Search Buffer (m):	50

Site Details

Site at, Bicester, Oxfordshire

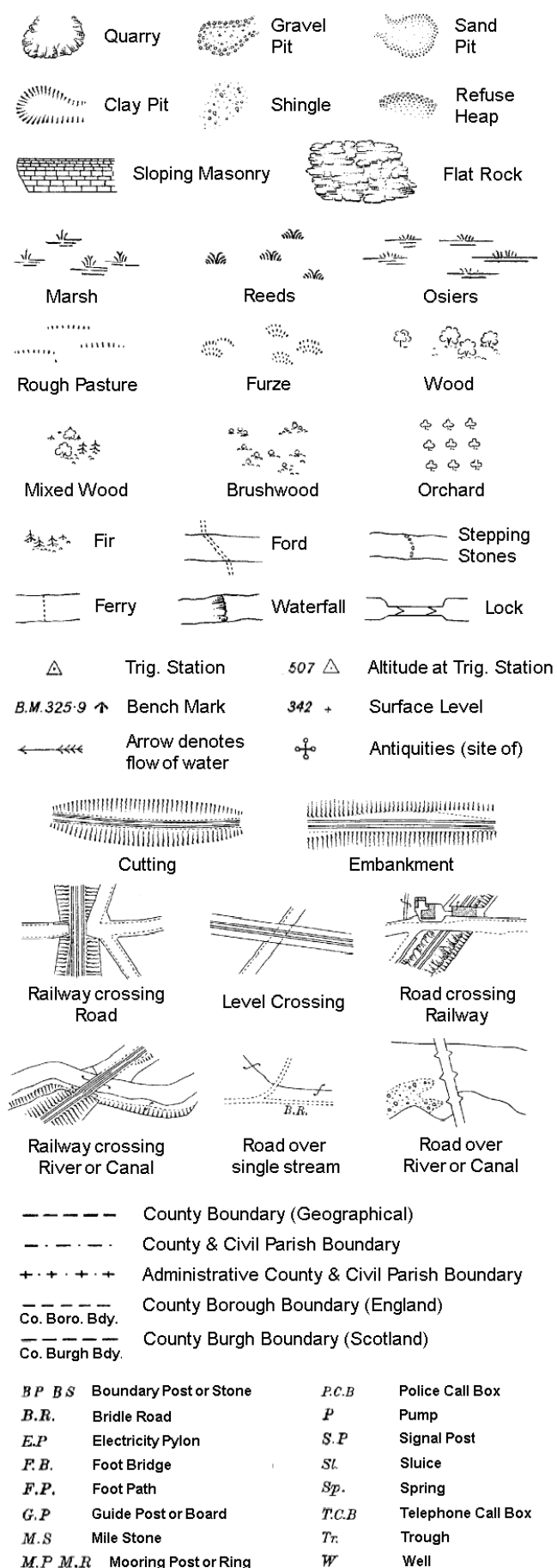


Tel: 0844 844 9952
Fax: 0844 844 9951
Web: www.envirocheck.co.uk

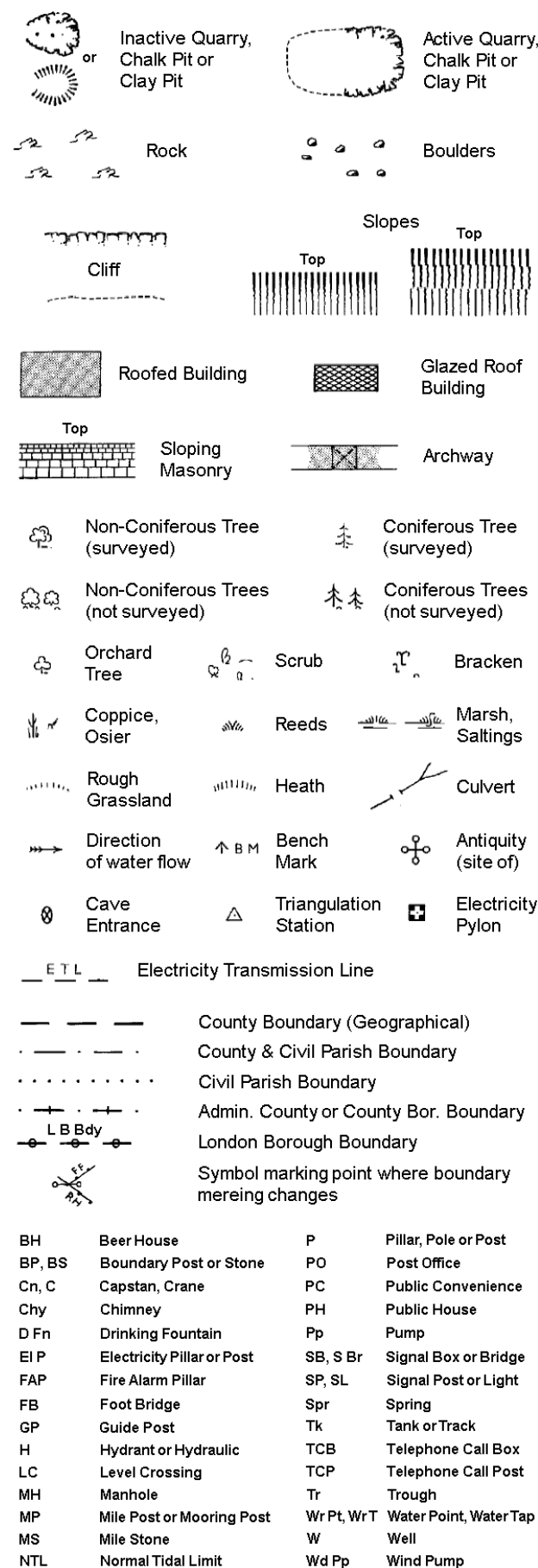
A Landmark Information Group Service v40.0 14-Jun-2010 Page 13 of 13

Historical Mapping Legends

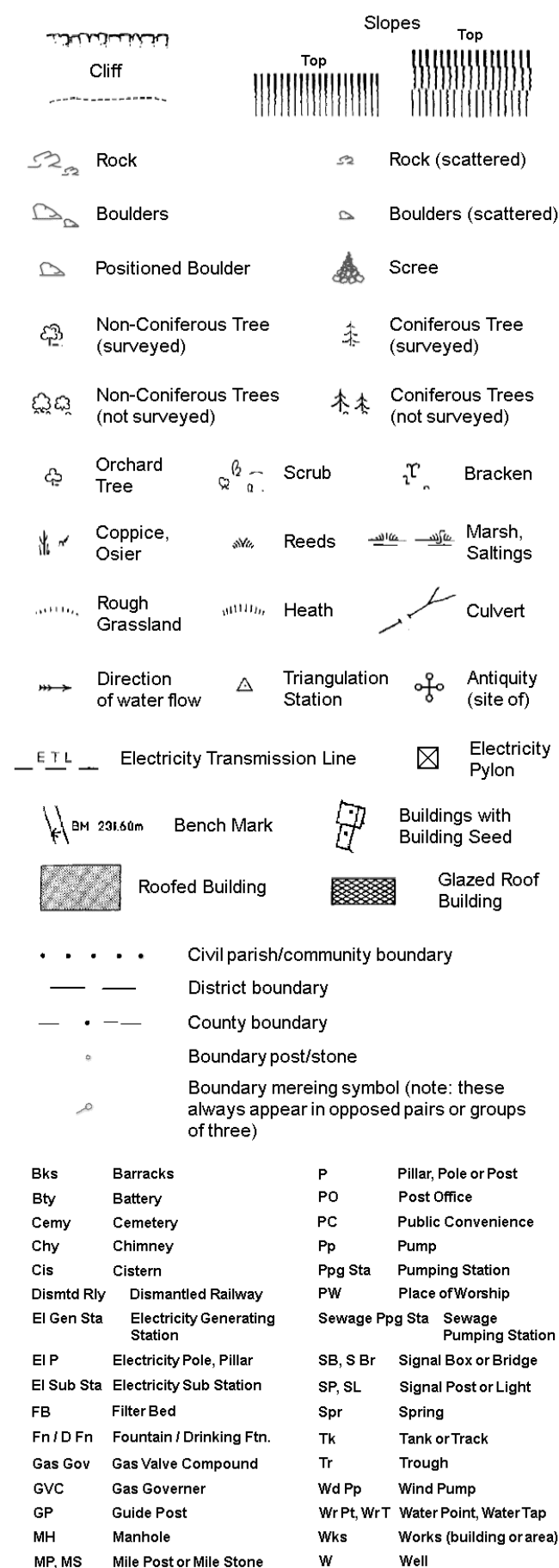
Ordnance Survey County Series and Ordnance Survey Plan 1:2,500



Ordinance Survey Plan, Additional SIMs and Supply of Unpublished Survey Information 1:2,500 and 1:1,250



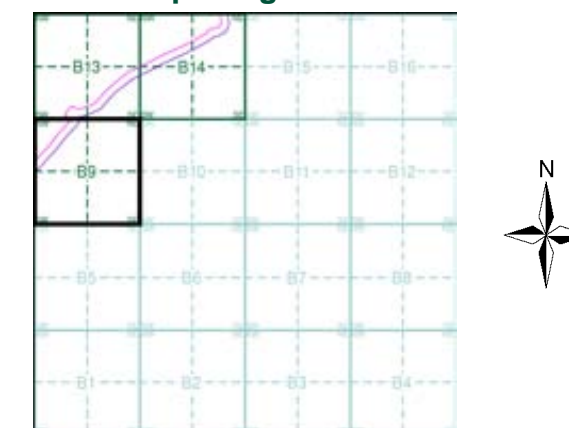
Large-Scale National Grid Data 1:2,500 and 1:1,250



Historical Mapping & Photography included:

Mapping Type	Scale	Date	Pg
Oxfordshire	1:2,500	1881	2
Oxfordshire	1:2,500	1899	3
Oxfordshire	1:2,500	1922	4
Ordnance Survey Plan	1:2,500	1967	5
Ordnance Survey Plan	1:2,500	1971	6
Supply of Unpublished Survey Information	1:2,500	1973	7
Ordnance Survey Plan	1:2,500	1977	8
Additional SIMs	1:2,500	1980 - 1981	9
Additional SIMs	1:2,500	1985 - 1986	10
Additional SIMs	1:2,500	1988	11
Additional SIMs	1:2,500	1990	12
Large-Scale National Grid Data	1:2,500	1994	13
Large-Scale National Grid Data	1:2,500	1995	14
Large-Scale National Grid Data	1:2,500	1996 - 1997	15

Historical Map - Segment B9



Order Details

Order Number: 31544761_1_1
Customer Ref: UA001881
National Grid Reference: 457570, 224010
Slice: B
Site Area (Ha): 395.55
Search Buffer (m): 50

Site Details

Site at, Bicester, Oxfordshire



Tel: 0844 844 9952
Fax: 0844 844 9951
Web: www.envirocheck.co.uk

Oxfordshire

Published 1881

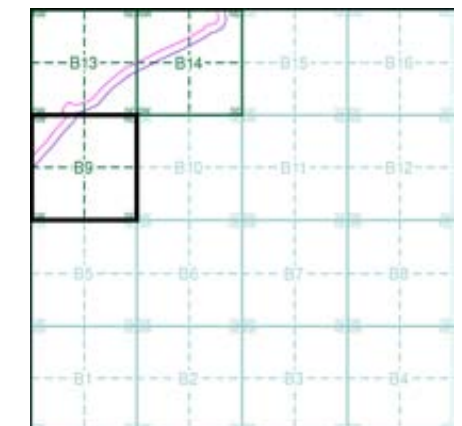
Source map scale - 1:2,500

The historical maps shown were reproduced from maps predominantly held at the scale adopted for England, Wales and Scotland in the 1840's. In 1854 the 1:2,500 scale was adopted for mapping urban areas and by 1896 it covered the whole of what were considered to be the cultivated parts of Great Britain. The published date given below is often some years later than the surveyed date. Before 1938, all OS maps were based on the Cassini Projection, with independent surveys of a single county or group of counties, giving rise to significant inaccuracies in outlying areas.

Map Name(s) and Date(s)

023_01	1881	12,500
023_05	1881	12,500

Historical Map - Segment B9

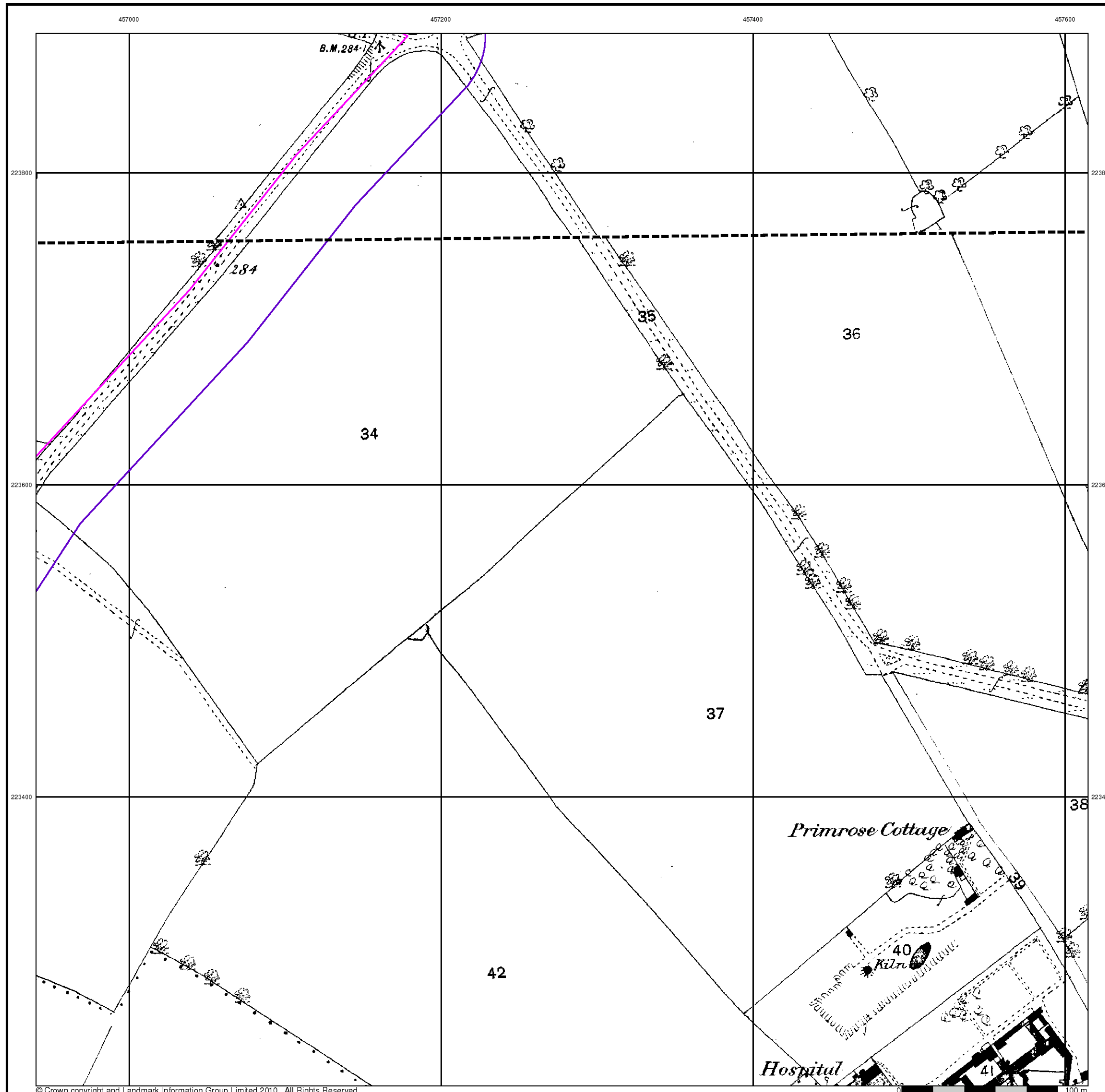


Order Details

Order Number: 31544761_1_1
 Customer Ref: UA001881
 National Grid Reference: 457570, 224010
 Slice: B
 Site Area (Ha): 395.55
 Search Buffer (m): 50

Site Details

Site at, Bicester, Oxfordshire



Oxfordshire

Published 1899

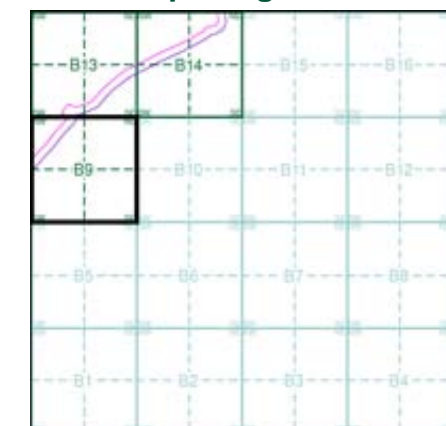
Source map scale - 1:2,500

The historical maps shown were reproduced from maps predominantly held at the scale adopted for England, Wales and Scotland in the 1840's. In 1854 the 1:2,500 scale was adopted for mapping urban areas and by 1896 it covered the whole of what were considered to be the cultivated parts of Great Britain. The published date given below is often some years later than the surveyed date. Before 1938, all OS maps were based on the Cassini Projection, with independent surveys of a single county or group of counties, giving rise to significant inaccuracies in outlying areas.

Map Name(s) and Date(s)

023_01	1899	1:2,500
023_05	1899	1:2,500

Historical Map - Segment B9

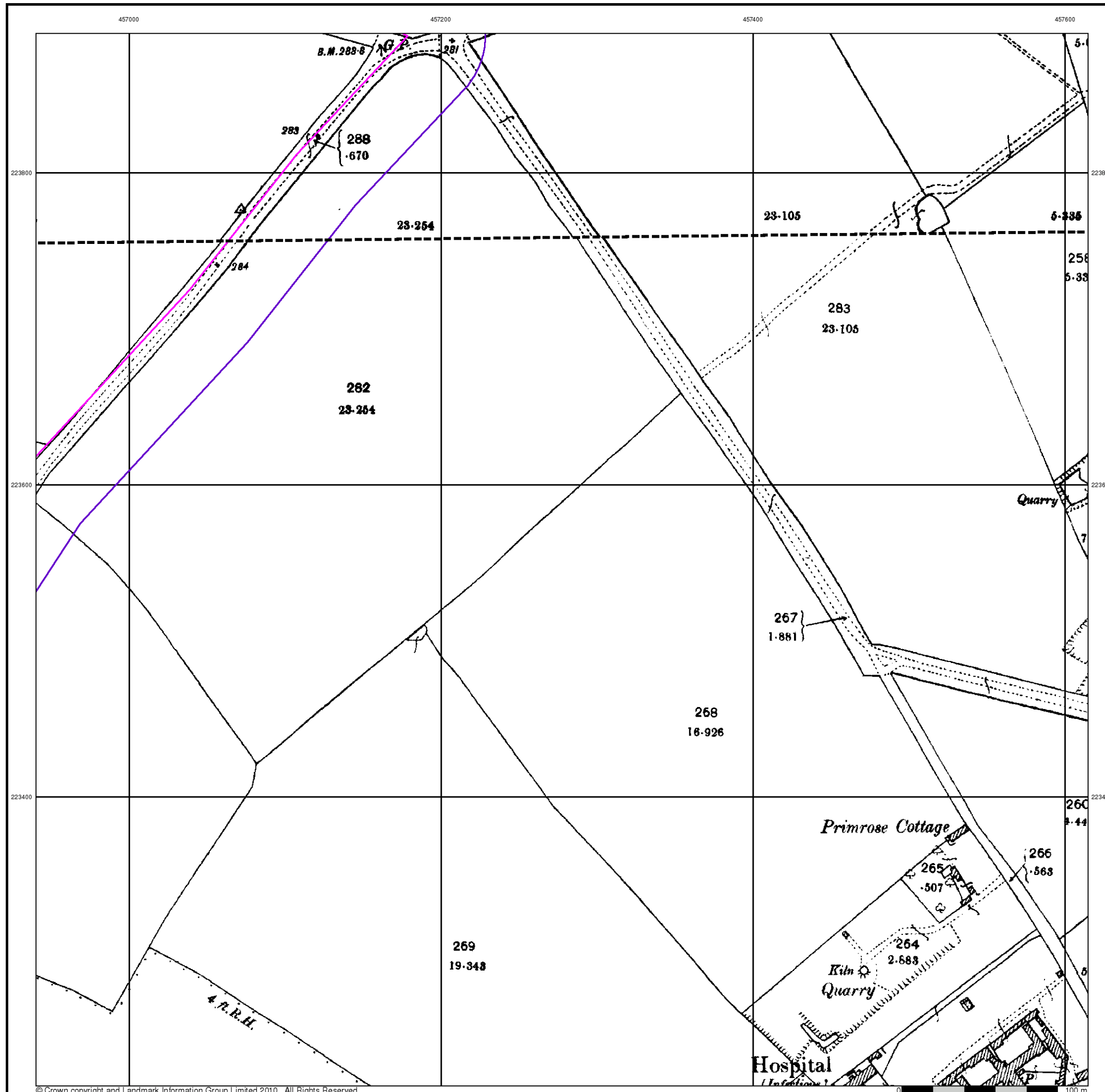


Order Details

Order Number: 31544761_1_1
 Customer Ref: UA001881
 National Grid Reference: 457570, 224010
 Slice: B
 Site Area (Ha): 395.55
 Search Buffer (m): 50

Site Details

Site at, Bicester, Oxfordshire



Oxfordshire

Published 1922

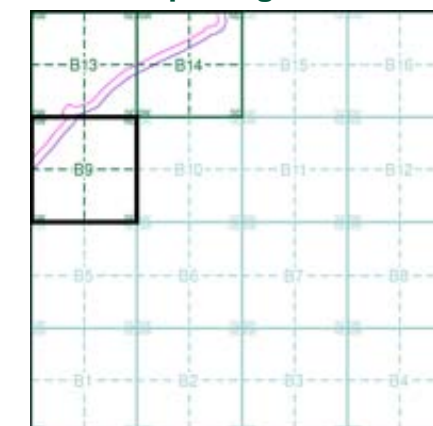
Source map scale - 1:2,500

The historical maps shown were reproduced from maps predominantly held at the scale adopted for England, Wales and Scotland in the 1840's. In 1854 the 1:2,500 scale was adopted for mapping urban areas and by 1896 it covered the whole of what were considered to be the cultivated parts of Great Britain. The published date given below is often some years later than the surveyed date. Before 1938, all OS maps were based on the Cassini Projection, with independent surveys of a single county or group of counties, giving rise to significant inaccuracies in outlying areas.

Map Name(s) and Date(s)

023_01	1922	1:2,500
023_05	1922	1:2,500

Historical Map - Segment B9

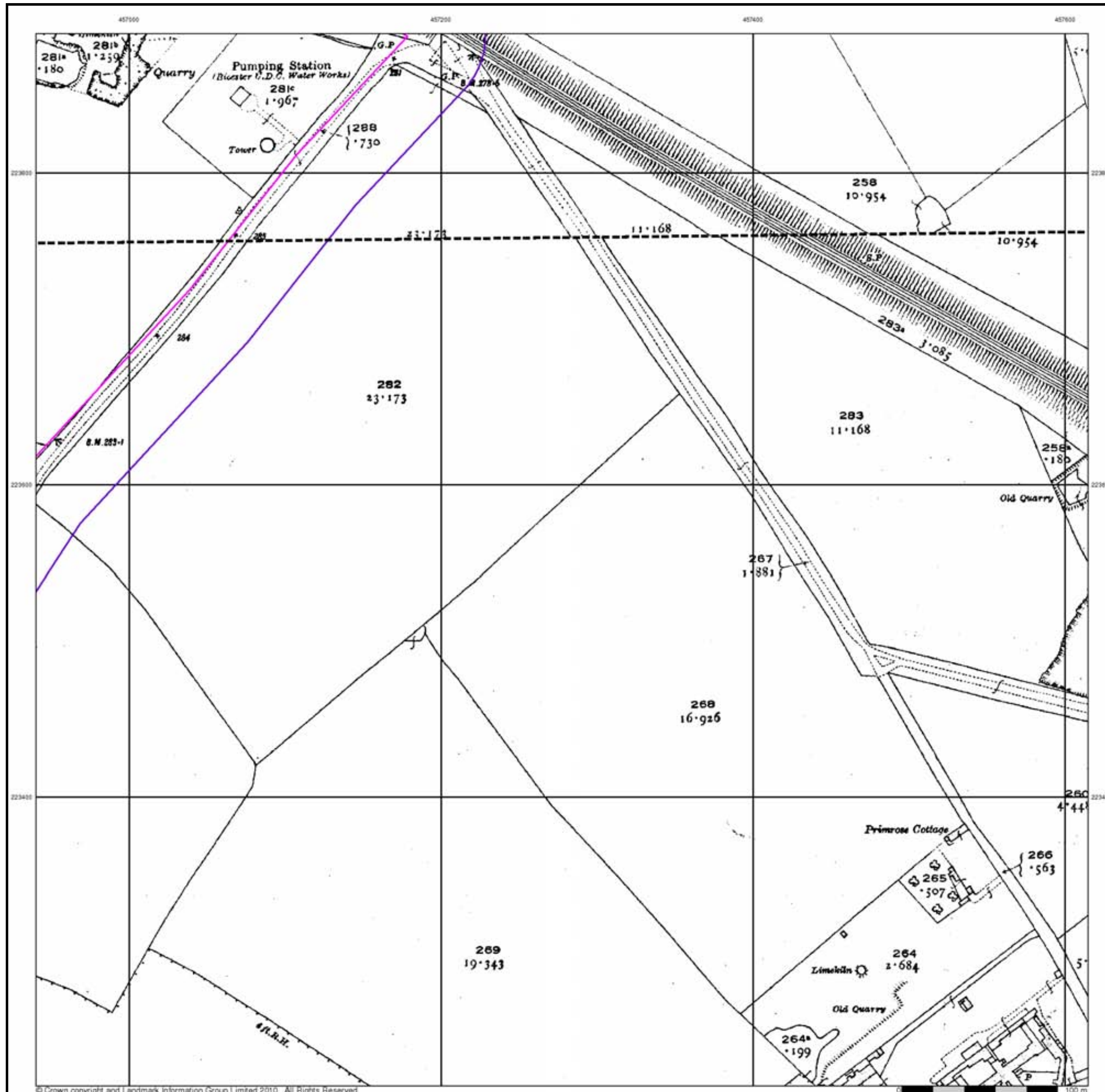


Order Details

Order Number: 31544761_1_1
 Customer Ref: UA001881
 National Grid Reference: 457570, 224010
 Slice: B
 Site Area (Ha): 395.55
 Search Buffer (m): 50

Site Details

Site at, Bicester, Oxfordshire



Ordnance Survey Plan

Published 1967

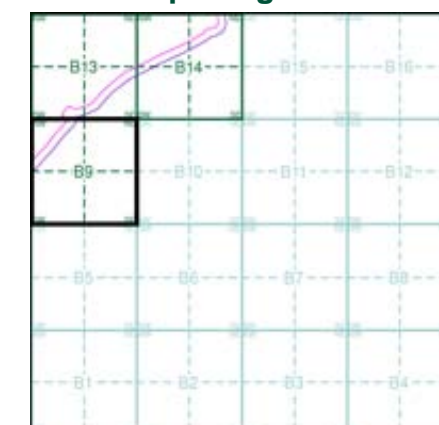
Source map scale - 1:2,500

The historical maps shown were reproduced from maps predominantly held at the scale adopted for England, Wales and Scotland in the 1840's. In 1854 the 1:2,500 scale was adopted for mapping urban areas and by 1896 it covered the whole of what were considered to be the cultivated parts of Great Britain. The published date given below is often some years later than the surveyed date. Before 1938, all OS maps were based on the Cassini Projection, with independent surveys of a single county or group of counties, giving rise to significant inaccuracies in outlying areas.

Map Name(s) and Date(s)

SP5623 1967 1:2,500	SP5723 1967 1:2,500
---------------------------	---------------------------

Historical Map - Segment B9

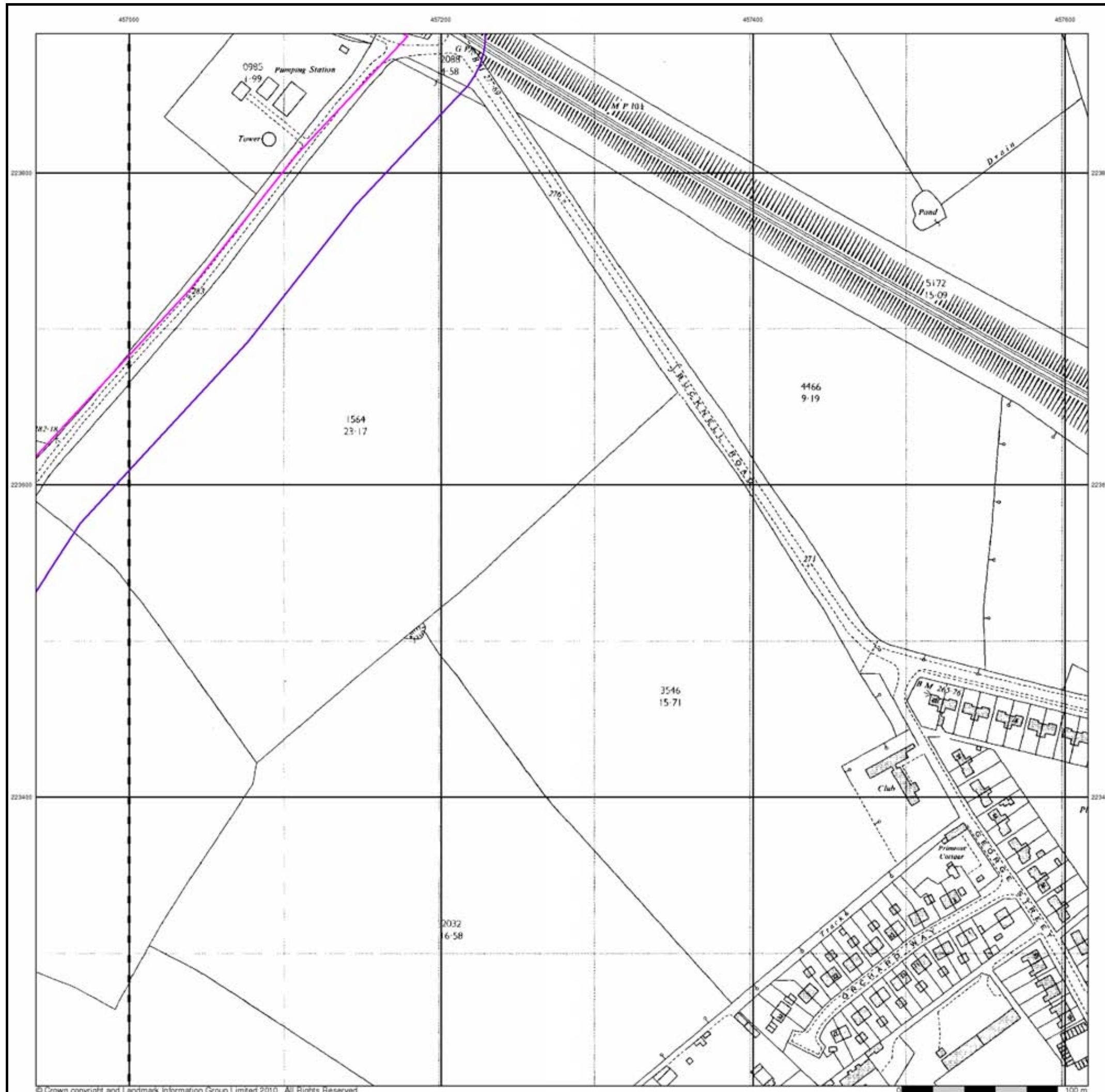


Order Details

Order Number: 31544761_1_1
 Customer Ref: UA001881
 National Grid Reference: 457570, 224010
 Slice: B
 Site Area (Ha): 395.55
 Search Buffer (m): 50

Site Details

Site at, Bicester, Oxfordshire



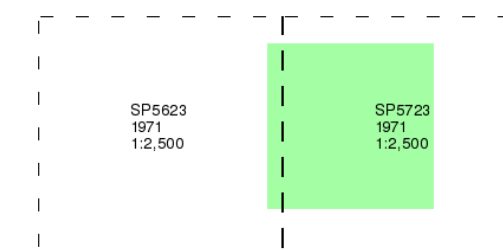
Ordnance Survey Plan

Published 1971

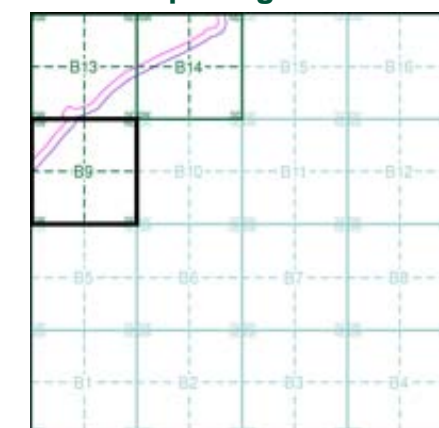
Source map scale - 1:2,500

The historical maps shown were reproduced from maps predominantly held at the scale adopted for England, Wales and Scotland in the 1840's. In 1854 the 1:2,500 scale was adopted for mapping urban areas and by 1896 it covered the whole of what were considered to be the cultivated parts of Great Britain. The published date given below is often some years later than the surveyed date. Before 1938, all OS maps were based on the Cassini Projection, with independent surveys of a single county or group of counties, giving rise to significant inaccuracies in outlying areas.

Map Name(s) and Date(s)



Historical Map - Segment B9



Order Details

Order Number: 31544761_1_1
 Customer Ref: UA001881
 National Grid Reference: 457570, 224010
 Slice: B
 Site Area (Ha): 395.55
 Search Buffer (m): 50

Site Details

Site at, Bicester, Oxfordshire



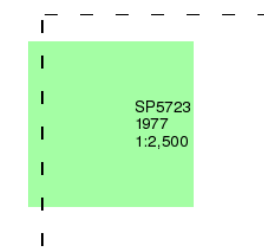
Ordnance Survey Plan

Published 1977

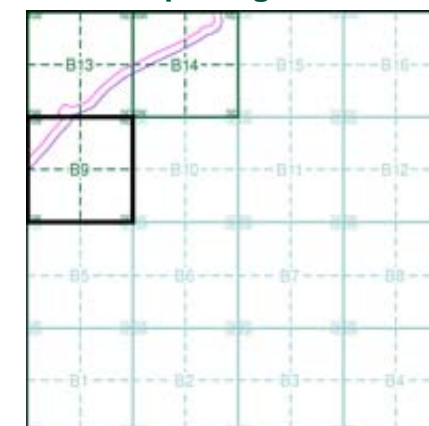
Source map scale - 1:2,500

The historical maps shown were reproduced from maps predominantly held at the scale adopted for England, Wales and Scotland in the 1840's. In 1854 the 1:2,500 scale was adopted for mapping urban areas and by 1896 it covered the whole of what were considered to be the cultivated parts of Great Britain. The published date given below is often some years later than the surveyed date. Before 1938, all OS maps were based on the Cassini Projection, with independent surveys of a single county or group of counties, giving rise to significant inaccuracies in outlying areas.

Map Name(s) and Date(s)



Historical Map - Segment B9



Order Details

Order Number: 31544761_1_1
Customer Ref: UA001881
National Grid Reference: 457570, 224010
Slice: B
Site Area (Ha): 395.55
Search Buffer (m): 50

Site Details

Site at, Bicester, Oxfordshire



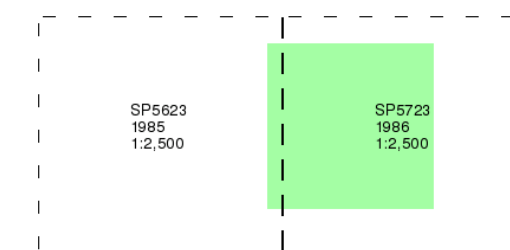
Additional SIMs

Published 1985 - 1986

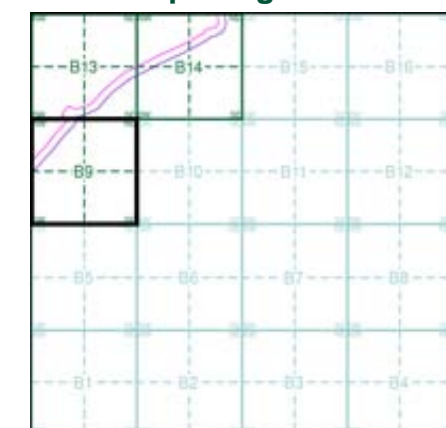
Source map scale - 1:2,500

The SIM cards (Ordnance Survey's 'Survey of Information on Microfilm') are further, minor editions of mapping which were produced and published in between the main editions as an area was updated. They date from 1947 to 1994, and contain detailed information on buildings, roads and land-use. These maps were produced at both 1:2,500 and 1:1,250 scales.

Map Name(s) and Date(s)



Historical Map - Segment B9



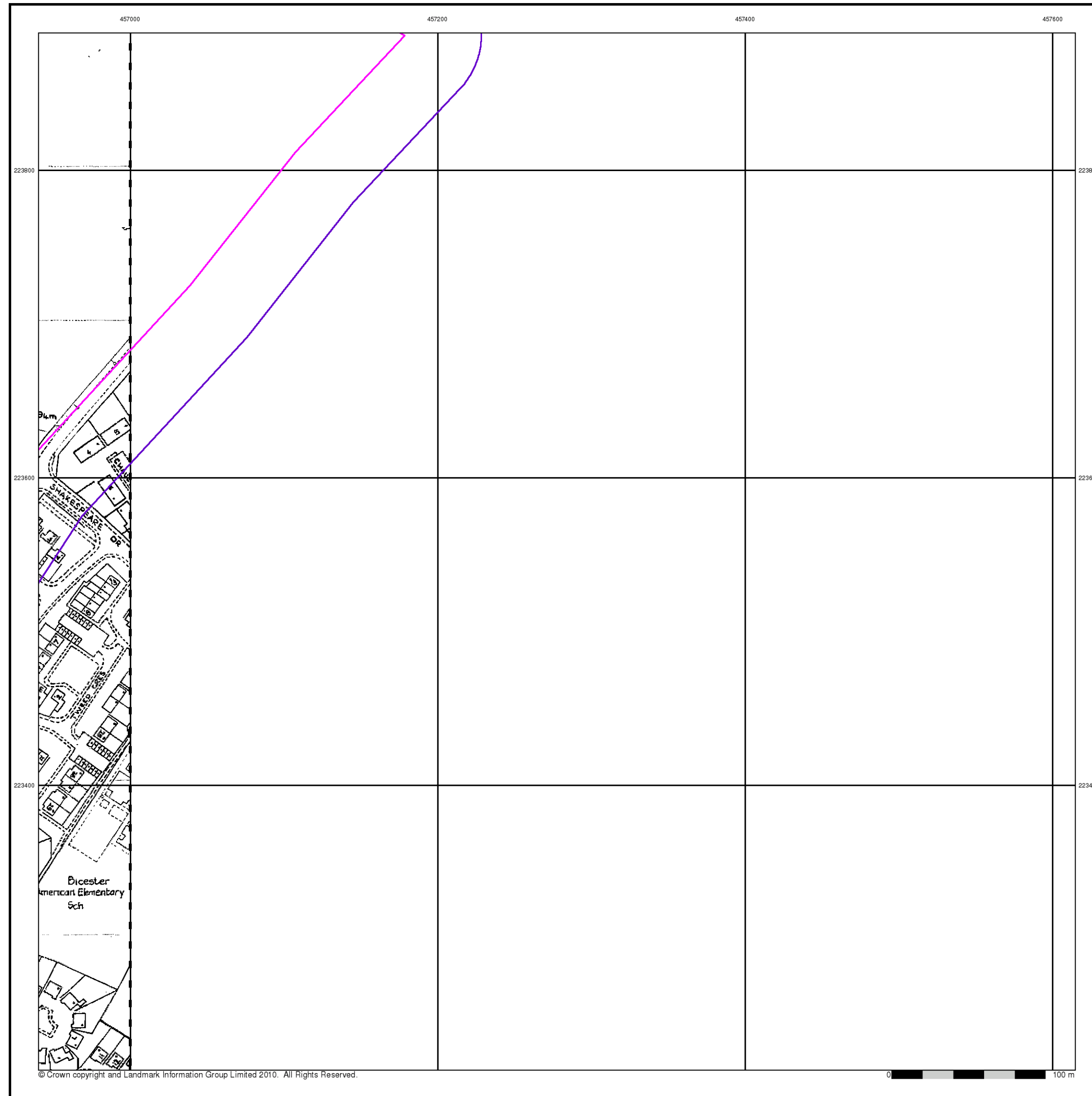
Order Details

Order Number: 31544761_1_1
 Customer Ref: UA001881
 National Grid Reference: 457570, 224010
 Slice: B
 Site Area (Ha): 395.55
 Search Buffer (m): 50

Site Details

Site at, Bicester, Oxfordshire





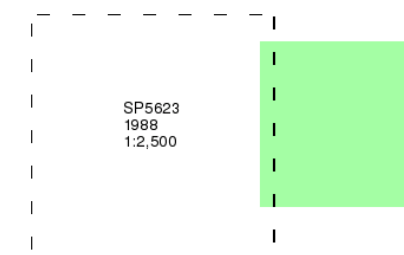
Additional SIMs

Published 1988

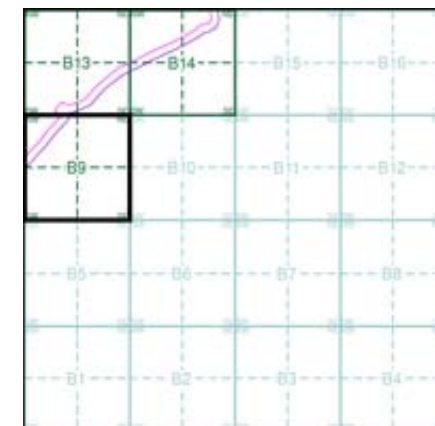
Source map scale - 1:2,500

The SIM cards (Ordnance Survey's 'Survey of Information on Microfilm') are further, minor editions of mapping which were produced and published in between the main editions as an area was updated. They date from 1947 to 1994, and contain detailed information on buildings, roads and land-use. These maps were produced at both 1:2,500 and 1:1,250 scales.

Map Name(s) and Date(s)



Historical Map - Segment B9



Order Details


Order Number: 31544761_1_1
Customer Ref: UA001881
National Grid Reference: 457570, 224010
Slice: B
Site Area (Ha): 395.55
Search Buffer (m): 50

Site Details

Site at, Bicester, Oxfordshire



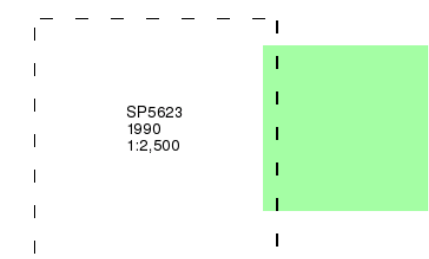
Tel: 0844 844 9952
Fax: 0844 844 9951
Web: www.envirocheck.co.uk



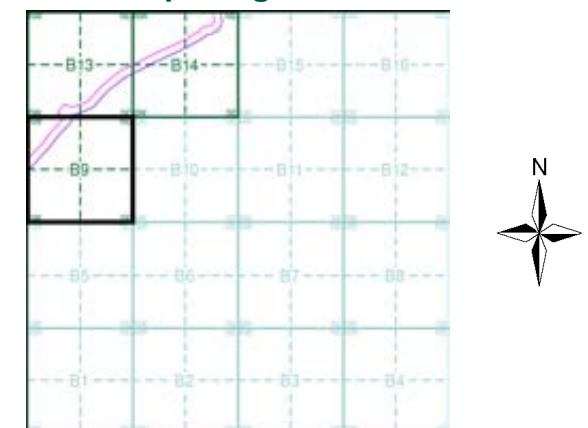
Additional SIMs
Published 1990
Source map scale - 1:2,500

The SIM cards (Ordnance Survey's 'Survey of Information on Microfilm') are further, minor editions of mapping which were produced and published in between the main editions as an area was updated. They date from 1947 to 1994, and contain detailed information on buildings, roads and land-use. These maps were produced at both 1:2,500 and 1:1,250 scales.

Map Name(s) and Date(s)



Historical Map - Segment B9



Order Details

Order Number:	31544761_1_1
Customer Ref:	UA001881
National Grid Reference:	457570, 224010
Slice:	B
Site Area (Ha):	395.55
Search Buffer (m):	50

Site Details
Site at, Bicester, Oxfordshire

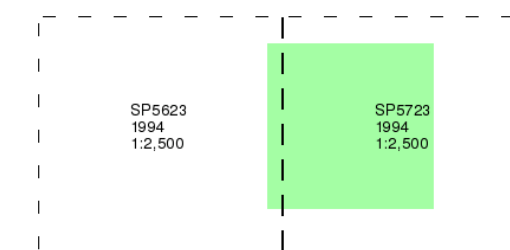
Large-Scale National Grid Data

Published 1994

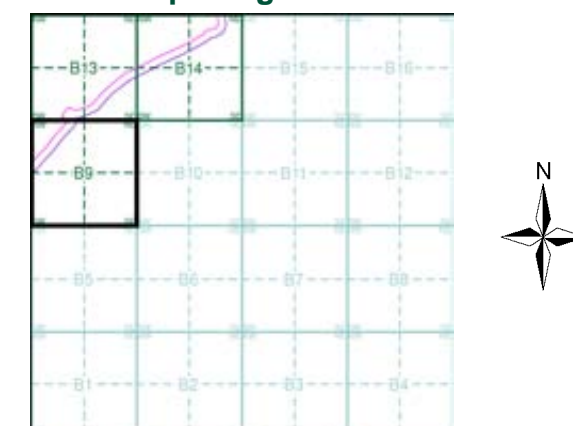
Source map scale - 1:2,500

'Large Scale National Grid Data' superseded SIM cards (Ordnance Survey's 'Survey of Information on Microfilm') in 1992, and continued to be produced until 1999. These maps were the fore-runners of digital mapping and so provide detailed information on houses and roads, but tend to show less topographic features such as vegetation. These maps were produced at both 1:2,500 and 1:1,250 scales.

Map Name(s) and Date(s)



Historical Map - Segment B9



Order Details

Order Number: 31544761_1_1
 Customer Ref: UA001881
 National Grid Reference: 457570, 224010
 Slice: B
 Site Area (Ha): 395.55
 Search Buffer (m): 50

Site Details

Site at, Bicester, Oxfordshire



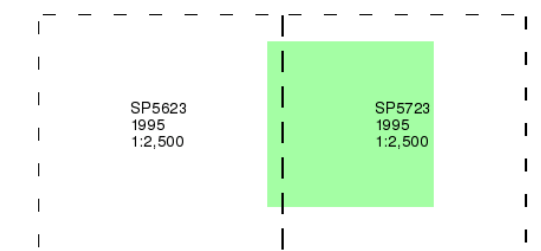
Large-Scale National Grid Data

Published 1995

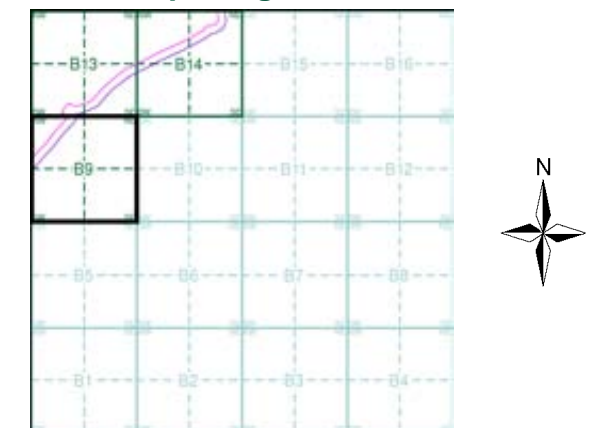
Source map scale - 1:2,500

'Large Scale National Grid Data' superseded SIM cards (Ordnance Survey's 'Survey of Information on Microfilm') in 1992, and continued to be produced until 1999. These maps were the fore-runners of digital mapping and so provide detailed information on houses and roads, but tend to show less topographic features such as vegetation. These maps were produced at both 1:2,500 and 1:1,250 scales.

Map Name(s) and Date(s)



Historical Map - Segment B9

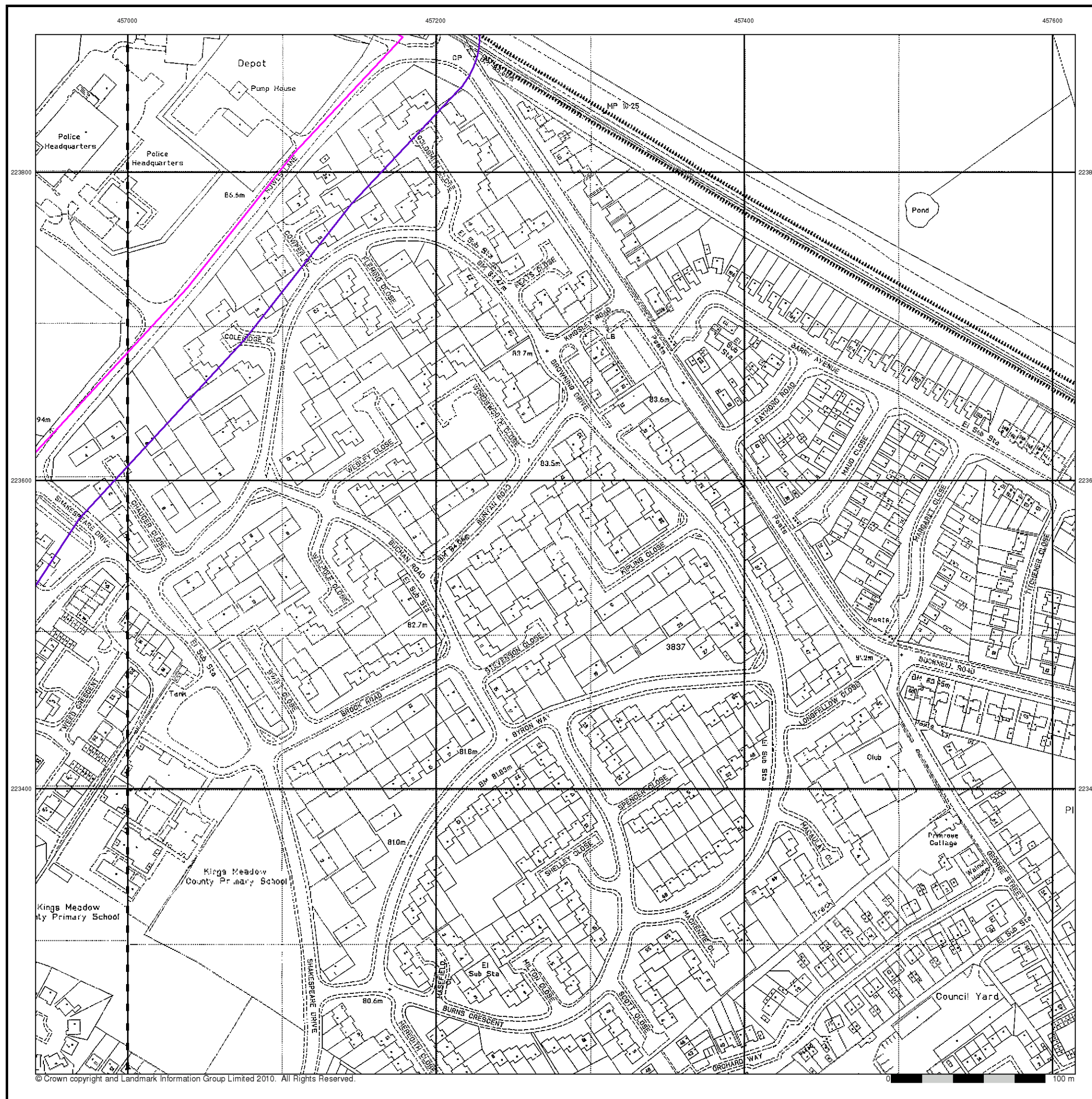


Order Details

Order Number: 31544761_1_1
 Customer Ref: UA001881
 National Grid Reference: 457570, 224010
 Slice: B
 Site Area (Ha): 395.55
 Search Buffer (m): 50

Site Details

Site at, Bicester, Oxfordshire



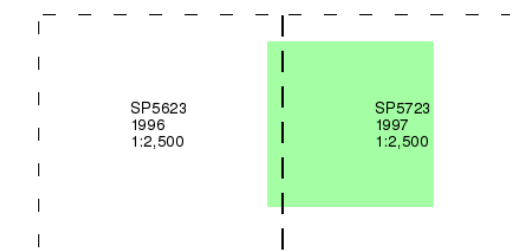
Large-Scale National Grid Data

Published 1996 - 1997

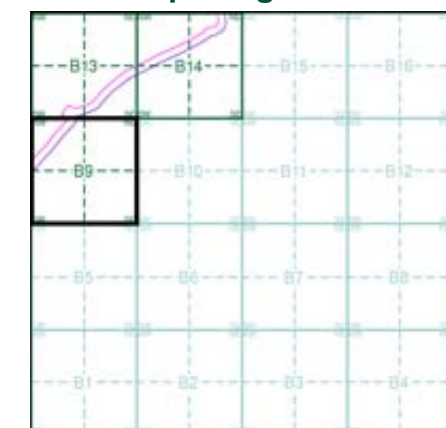
Source map scale - 1:2,500

'Large Scale National Grid Data' superseded SIM cards (Ordnance Survey's 'Survey of Information on Microfilm') in 1992, and continued to be produced until 1999. These maps were the fore-runners of digital mapping and so provide detailed information on houses and roads, but tend to show less topographic features such as vegetation. These maps were produced at both 1:2,500 and 1:1,250 scales.

Map Name(s) and Date(s)



Historical Map - Segment B9



Order Details

Order Number: 31544761_1_1
 Customer Ref: UA001881
 National Grid Reference: 457570, 224010
 Slice: B
 Site Area (Ha): 395.55
 Search Buffer (m): 50

Site Details

Site at, Bicester, Oxfordshire



Historical Mapping Legends

Ordnance Survey County Series and Ordnance Survey Plan 1:2,500



Ordnance Survey Plan, Additional SIMs and Supply of Unpublished Survey Information 1:2,500 and 1:1,250



Large-Scale National Grid Data 1:2,500 and 1:1,250



Historical Mapping & Photography included:

Mapping Type	Scale	Date	Pg
Oxfordshire	1:2,500	1881	2
Oxfordshire	1:2,500	1899	3
Oxfordshire	1:2,500	1922	4
Ordnance Survey Plan	1:2,500	1967 - 1968	5
Ordnance Survey Plan	1:2,500	1971	6
Supply of Unpublished Survey Information	1:2,500	1973	7
Ordnance Survey Plan	1:2,500	1977	8
Additional SIMs	1:2,500	1980 - 1985	9
Additional SIMs	1:2,500	1985 - 1986	10
Additional SIMs	1:2,500	1988	11
Additional SIMs	1:2,500	1990	12
Large-Scale National Grid Data	1:2,500	1994	13
Large-Scale National Grid Data	1:2,500	1995	14
Large-Scale National Grid Data	1:2,500	1996 - 1997	15

Historical Map - Segment B13



Order Details

Order Number: 31544761_1_1
Customer Ref: UA001881
National Grid Reference: 457570, 224010
Slice: B
Site Area (Ha): 395.55
Search Buffer (m): 50

Site Details

Site at, Bicester, Oxfordshire



Tel: 0844 844 9952
Fax: 0844 844 9951
Web: www.envirocheck.co.uk

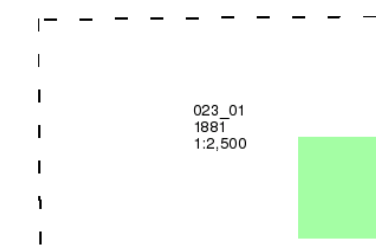
Oxfordshire

Published 1881

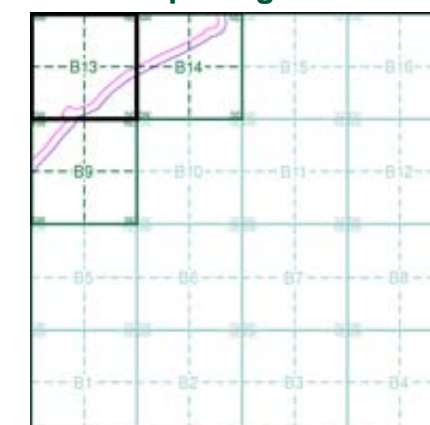
Source map scale - 1:2,500

The historical maps shown were reproduced from maps predominantly held at the scale adopted for England, Wales and Scotland in the 1840's. In 1854 the 1:2,500 scale was adopted for mapping urban areas and by 1896 it covered the whole of what were considered to be the cultivated parts of Great Britain. The published date given below is often some years later than the surveyed date. Before 1938, all OS maps were based on the Cassini Projection, with independent surveys of a single county or group of counties, giving rise to significant inaccuracies in outlying areas.

Map Name(s) and Date(s)



Historical Map - Segment B13

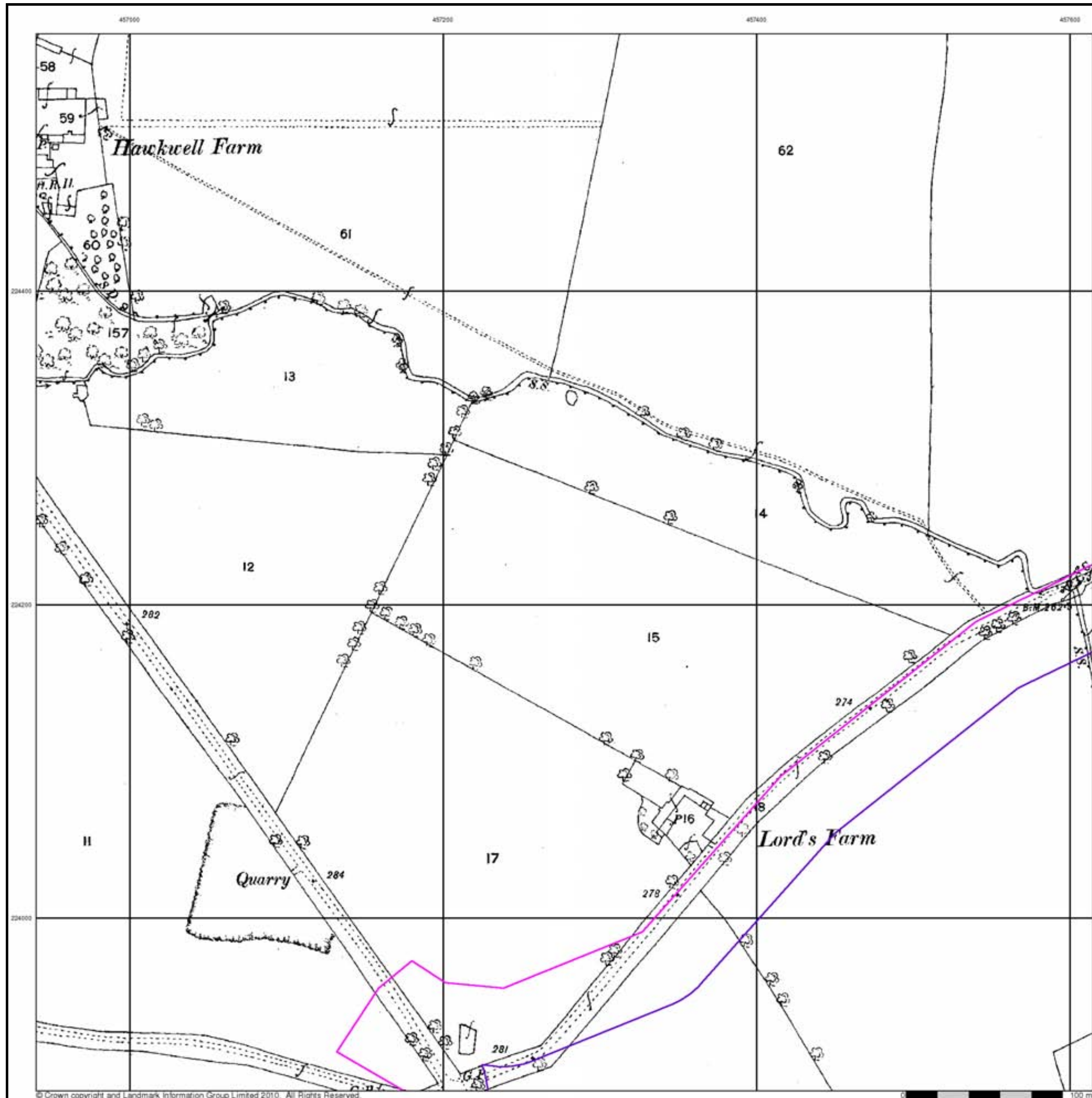


Order Details

Order Number: 31544761_1_1
Customer Ref: UA001881
National Grid Reference: 457570, 224010
Slice: B
Site Area (Ha): 395.55
Search Buffer (m): 50

Site Details

Site at, Bicester, Oxfordshire




Oxfordshire

Published 1899

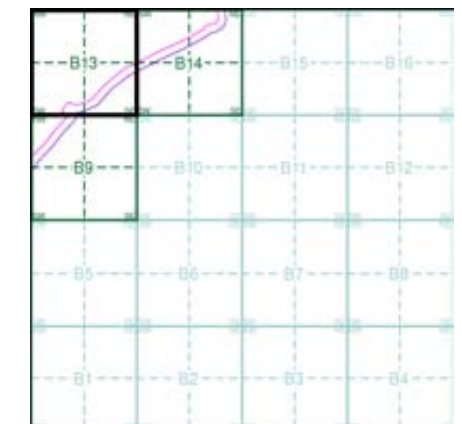
Source map scale - 1:2,500

The historical maps shown were reproduced from maps predominantly held at the scale adopted for England, Wales and Scotland in the 1840's. In 1854 the 1:2,500 scale was adopted for mapping urban areas and by 1896 it covered the whole of what were considered to be the cultivated parts of Great Britain. The published date given below is often some years later than the surveyed date. Before 1938, all OS maps were based on the Cassini Projection, with independent surveys of a single county or group of counties, giving rise to significant inaccuracies in outlying areas.

Map Name(s) and Date(s)



Historical Map - Segment B13

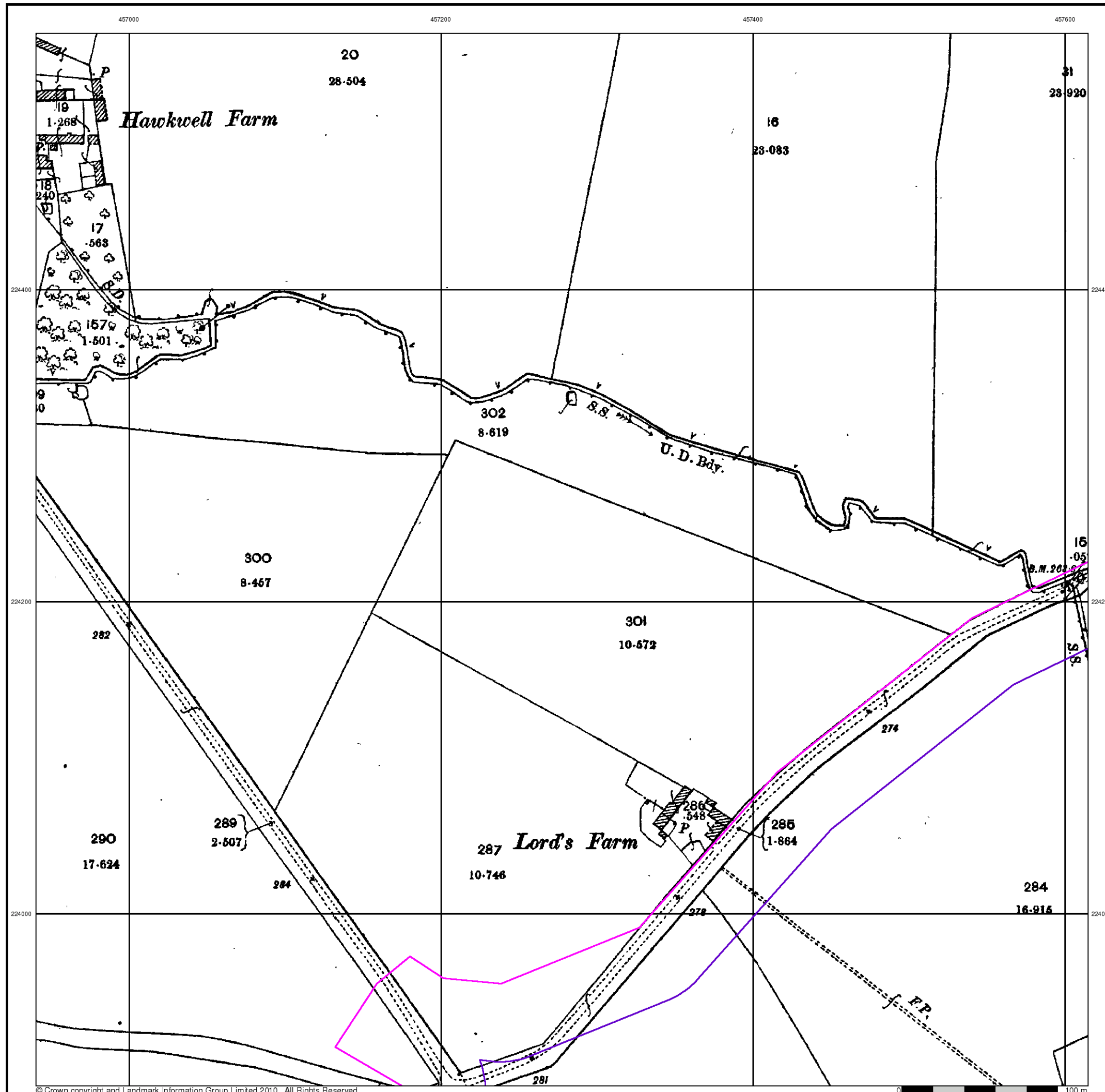


Order Details

Order Number: 31544761_1_1
Customer Ref: UA001881
National Grid Reference: 457570, 224010
Slice: B
Site Area (Ha): 395.55
Search Buffer (m): 50

Site Details

Site at, Bicester, Oxfordshire



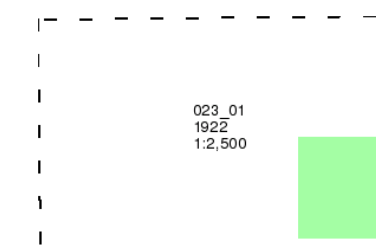
Oxfordshire

Published 1922

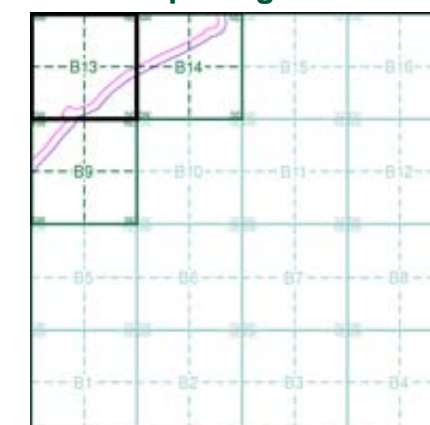
Source map scale - 1:2,500

The historical maps shown were reproduced from maps predominantly held at the scale adopted for England, Wales and Scotland in the 1840's. In 1854 the 1:2,500 scale was adopted for mapping urban areas and by 1896 it covered the whole of what were considered to be the cultivated parts of Great Britain. The published date given below is often some years later than the surveyed date. Before 1938, all OS maps were based on the Cassini Projection, with independent surveys of a single county or group of counties, giving rise to significant inaccuracies in outlying areas.

Map Name(s) and Date(s)



Historical Map - Segment B13

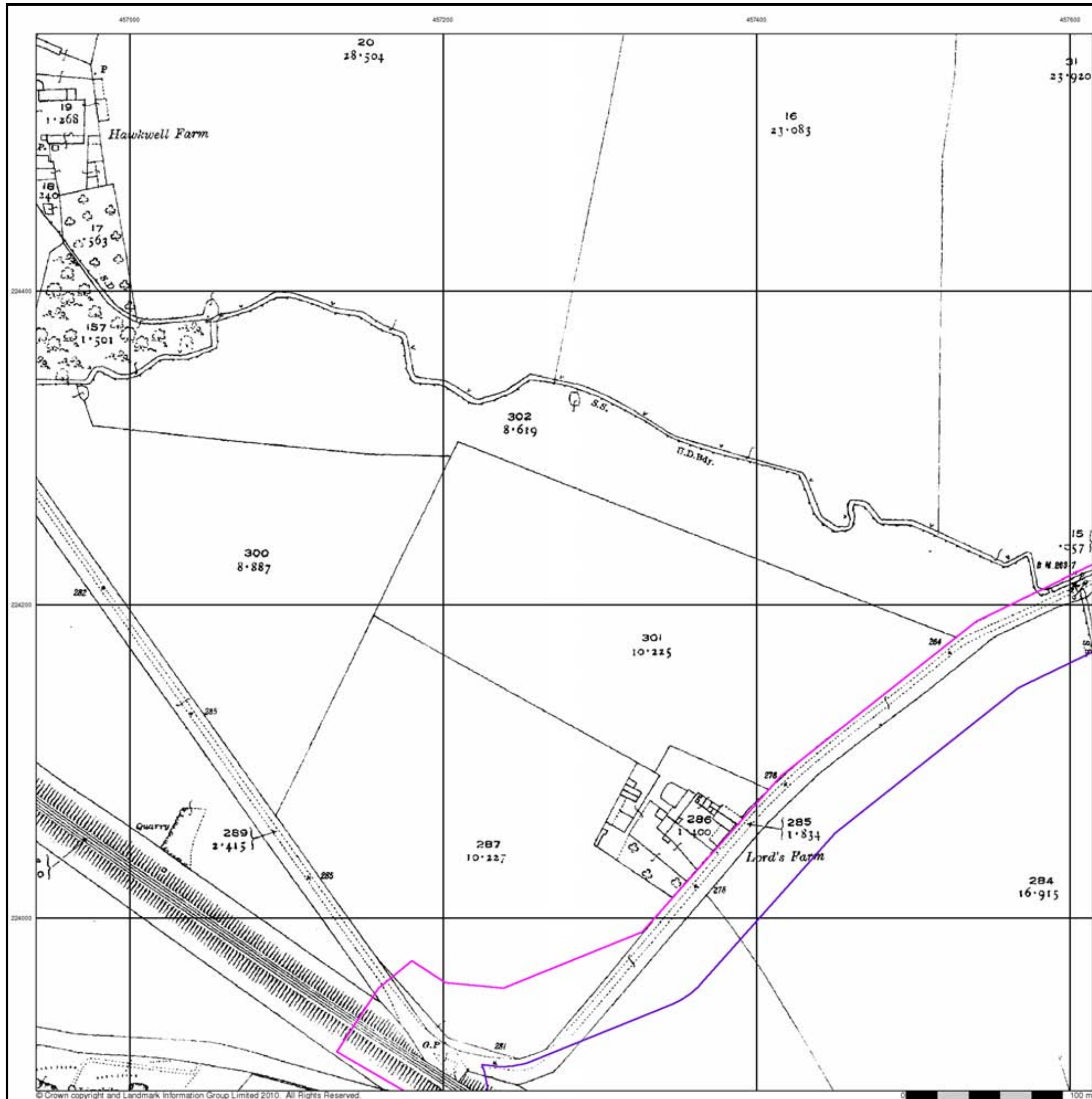


Order Details

Order Number: 31544761_1_1
Customer Ref: UA001881
National Grid Reference: 457570, 224010
Slice: B
Site Area (Ha): 395.55
Search Buffer (m): 50

Site Details

Site at, Bicester, Oxfordshire



Ordnance Survey Plan

Published 1967 - 1968

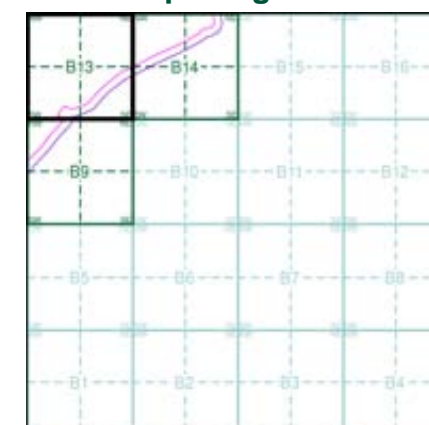
Source map scale - 1:2,500

The historical maps shown were reproduced from maps predominantly held at the scale adopted for England, Wales and Scotland in the 1840's. In 1854 the 1:2,500 scale was adopted for mapping urban areas and by 1896 it covered the whole of what were considered to be the cultivated parts of Great Britain. The published date given below is often some years later than the surveyed date. Before 1938, all OS maps were based on the Cassini Projection, with independent surveys of a single county or group of counties, giving rise to significant inaccuracies in outlying areas.

Map Name(s) and Date(s)

SP5624 1968 1:2,500	SP5724 1968 1:2,500
SP5623 1967 1:2,500	SP5723 1967 1:2,500

Historical Map - Segment B13

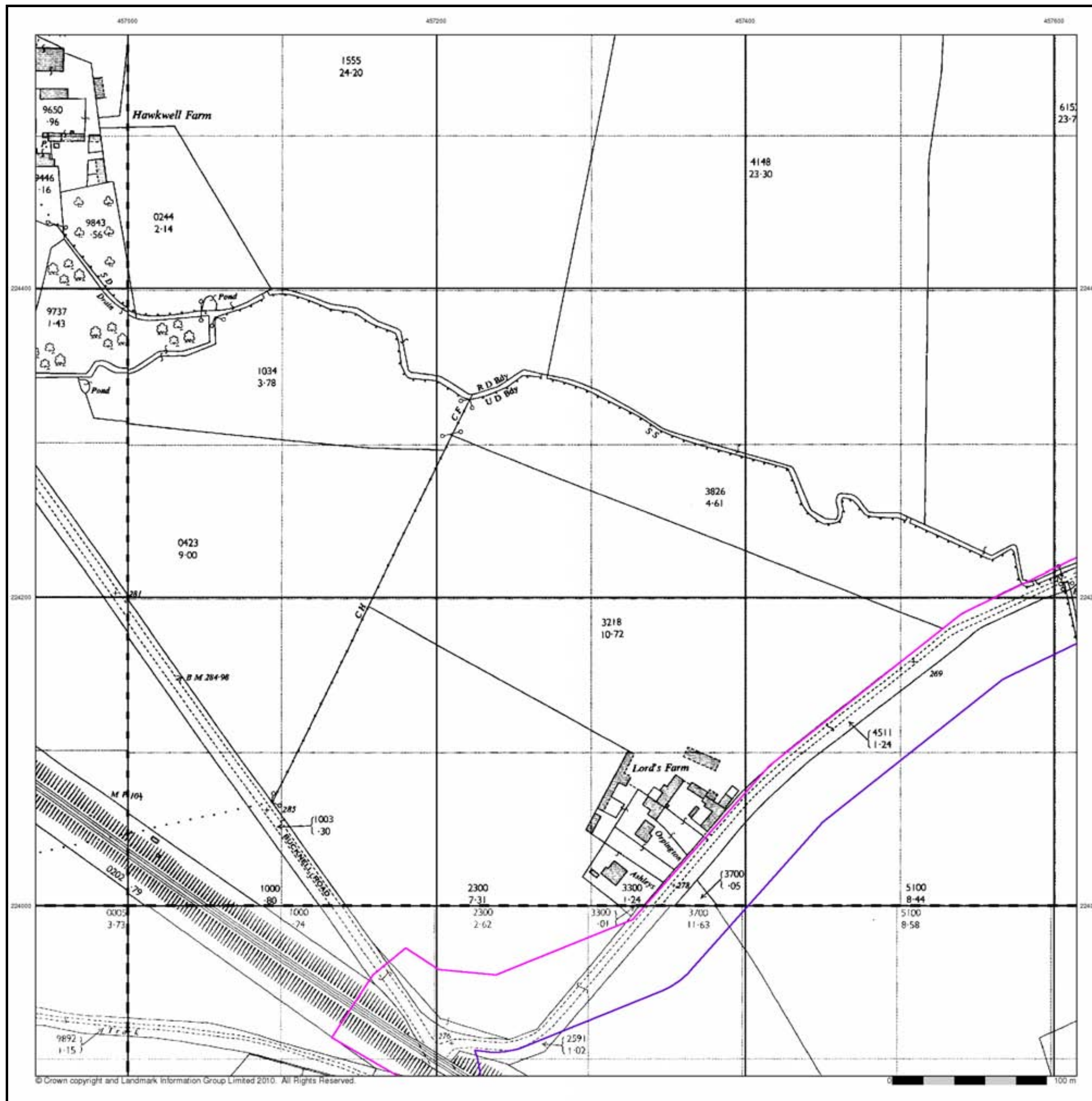


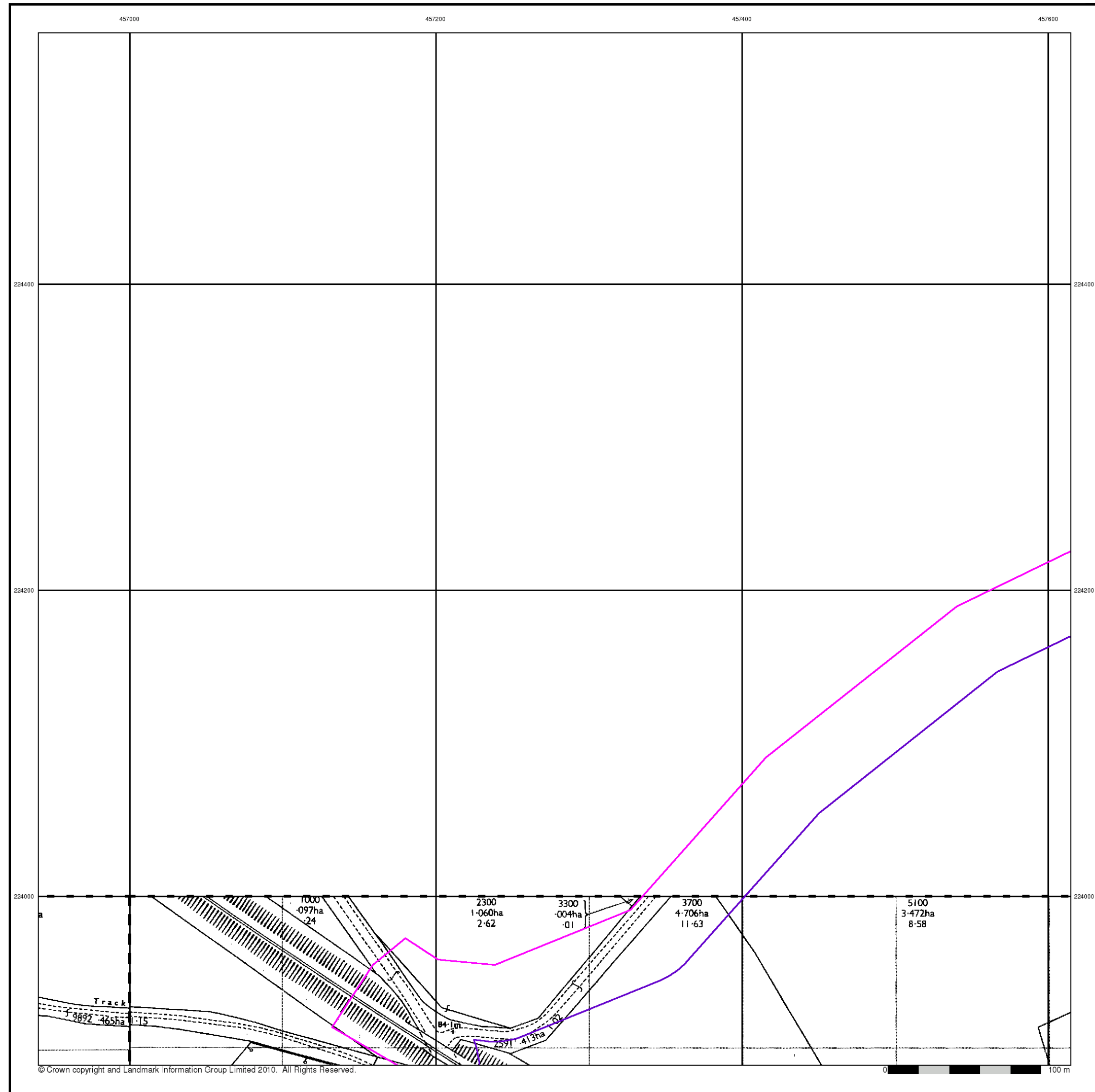
Order Details

Order Number: 31544761_1_1
 Customer Ref: UA001881
 National Grid Reference: 457570, 224010
 Slice: B
 Site Area (Ha): 395.55
 Search Buffer (m): 50

Site Details

Site at, Bicester, Oxfordshire





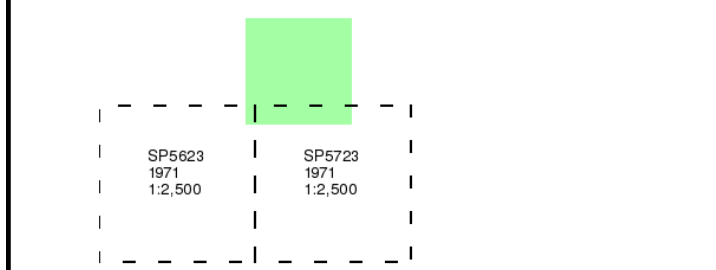
Ordnance Survey Plan

Published 1971

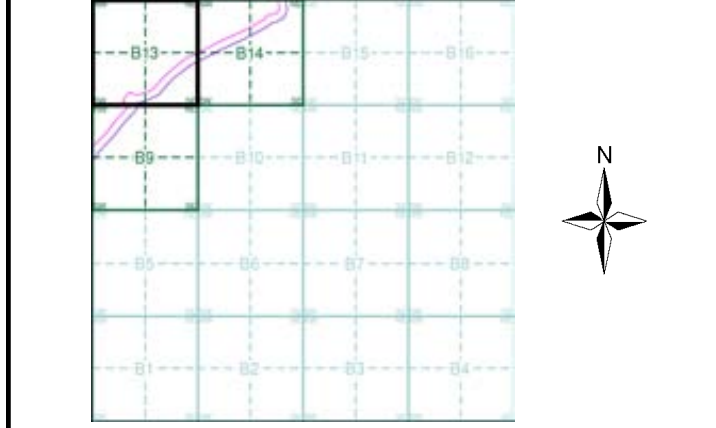
Source map scale - 1:2,500

The historical maps shown were reproduced from maps predominantly held at the scale adopted for England, Wales and Scotland in the 1840's. In 1854 the 1:2,500 scale was adopted for mapping urban areas and by 1896 it covered the whole of what were considered to be the cultivated parts of Great Britain. The published date given below is often some years later than the surveyed date. Before 1938, all OS maps were based on the Cassini Projection, with independent surveys of a single county or group of counties, giving rise to significant inaccuracies in outlying areas.

Map Name(s) and Date(s)



Historical Map - Segment B13



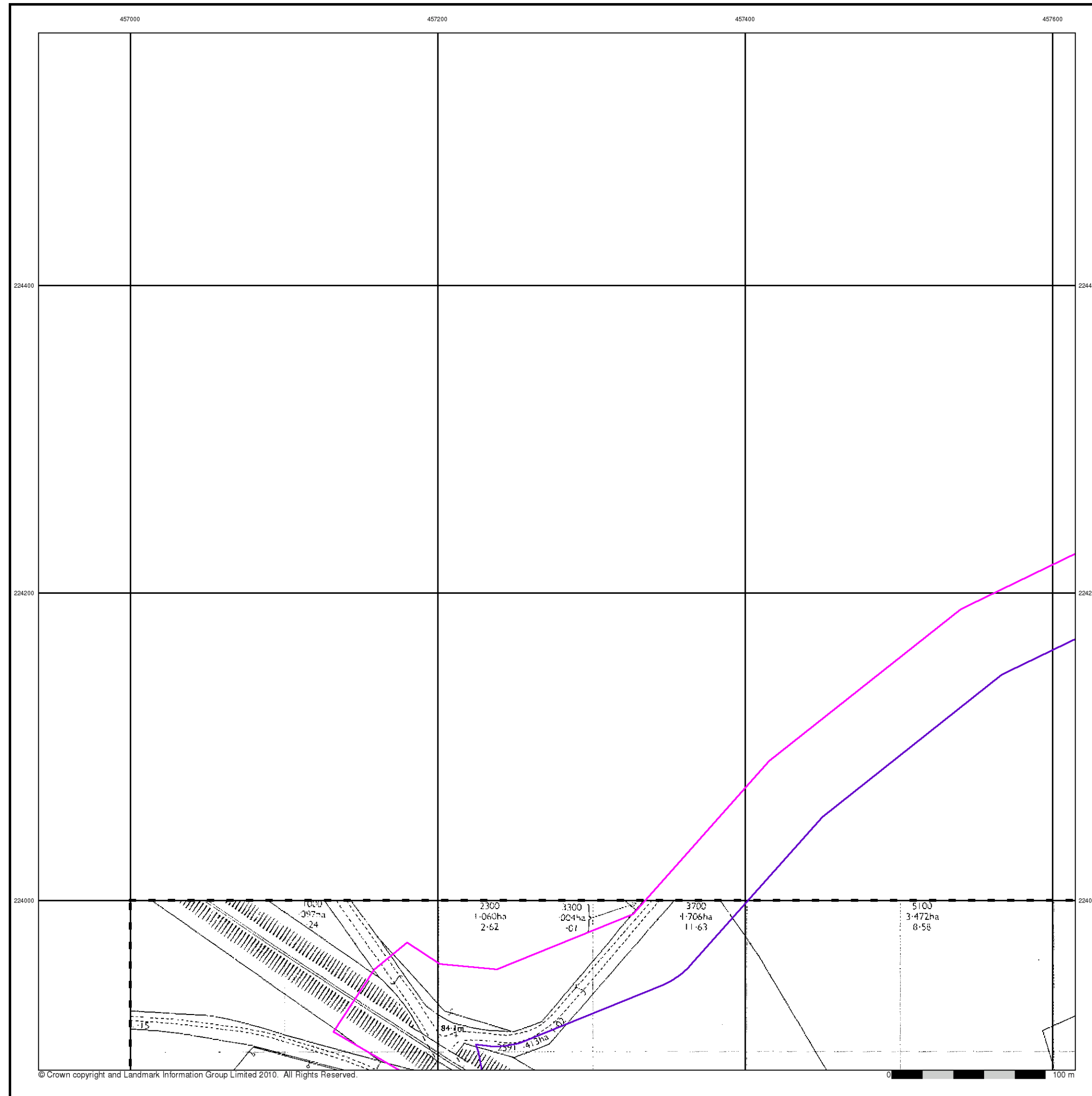
Order Details

Order Number: 31544761_1_1
Customer Ref: UA001881
National Grid Reference: 457570, 224010
Slice: B
Site Area (Ha): 395.55
Search Buffer (m): 50

Site Details

Site at, Bicester, Oxfordshire





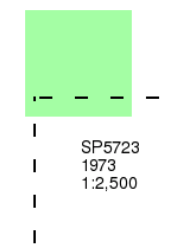
Supply of Unpublished Survey Information

Published 1973

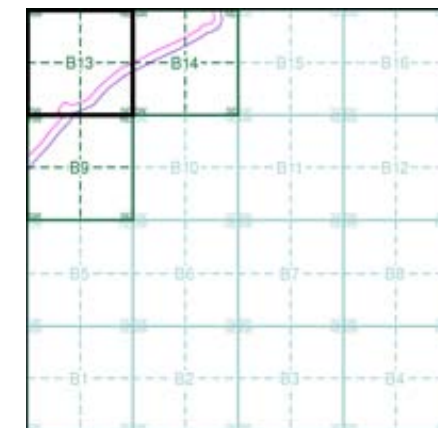
Source map scale - 1:2,500

SUSI maps (Supply of Unpublished Survey Information) were produced between 1972 and 1977, mainly for internal use at Ordnance Survey. These were more of a 'work-in-progress' plan as they showed updates of individual areas on a map. These maps were unpublished, and they do not represent a single moment in time. They were produced at both 1:2,500 and 1:1,250 scales.

Map Name(s) and Date(s)



Historical Map - Segment B13



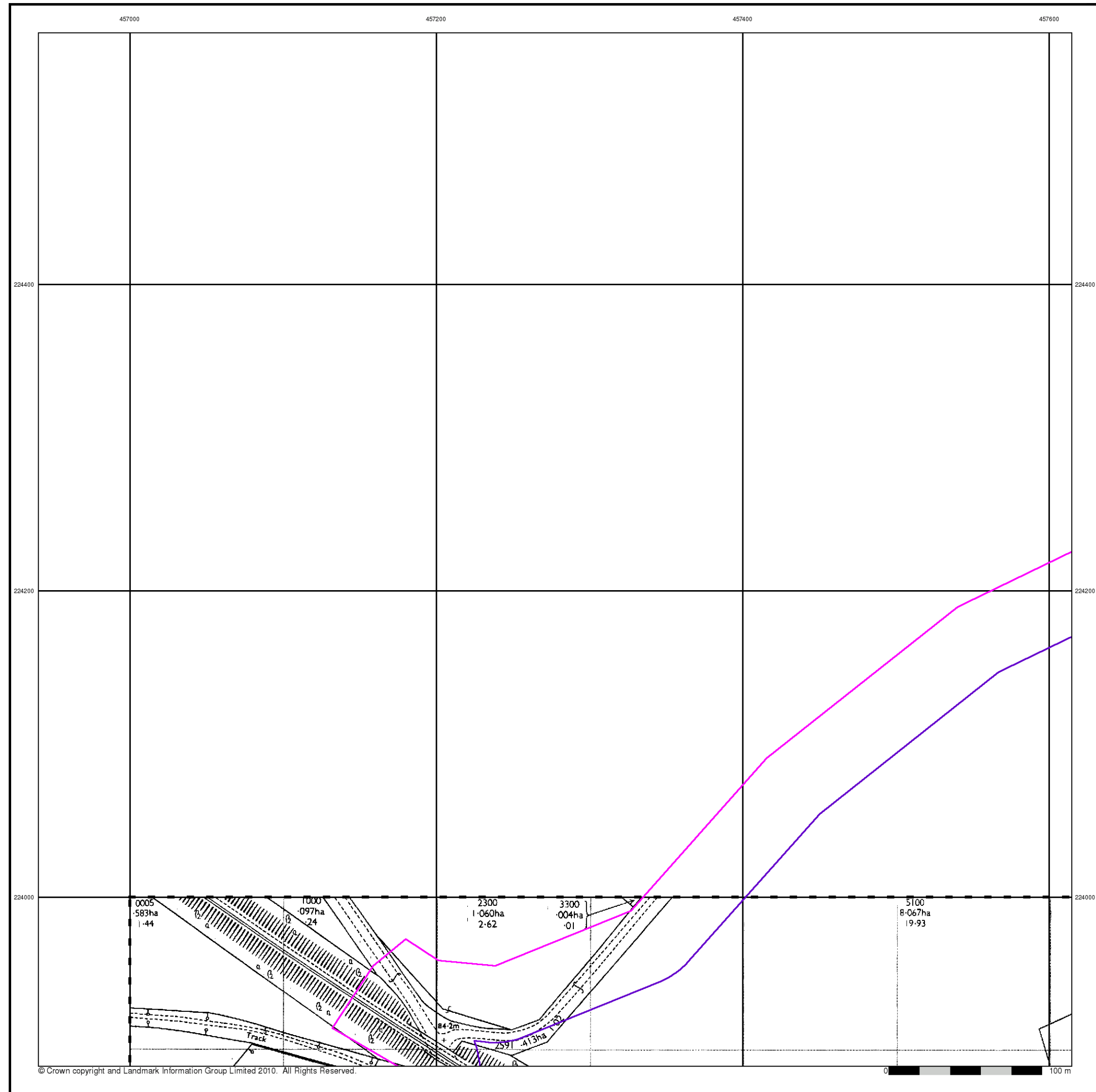
Order Details

Order Number: 31544761_1_1
Customer Ref: UA001881
National Grid Reference: 457570, 224010
Slice: B
Site Area (Ha): 395.55
Search Buffer (m): 50

Site Details

Site at, Bicester, Oxfordshire





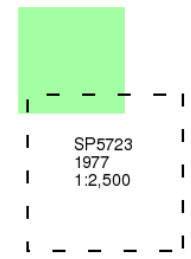
Ordnance Survey Plan

Published 1977

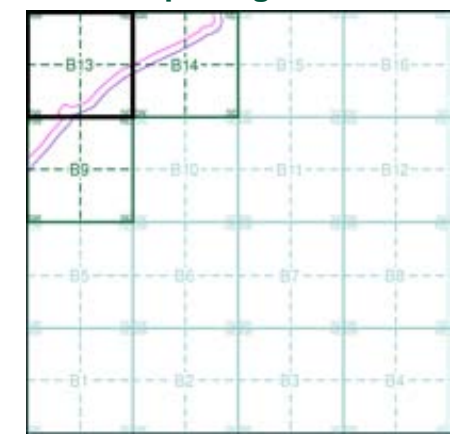
Source map scale - 1:2,500

The historical maps shown were reproduced from maps predominantly held at the scale adopted for England, Wales and Scotland in the 1840's. In 1854 the 1:2,500 scale was adopted for mapping urban areas and by 1896 it covered the whole of what were considered to be the cultivated parts of Great Britain. The published date given below is often some years later than the surveyed date. Before 1938, all OS maps were based on the Cassini Projection, with independent surveys of a single county or group of counties, giving rise to significant inaccuracies in outlying areas.

Map Name(s) and Date(s)



Historical Map - Segment B13

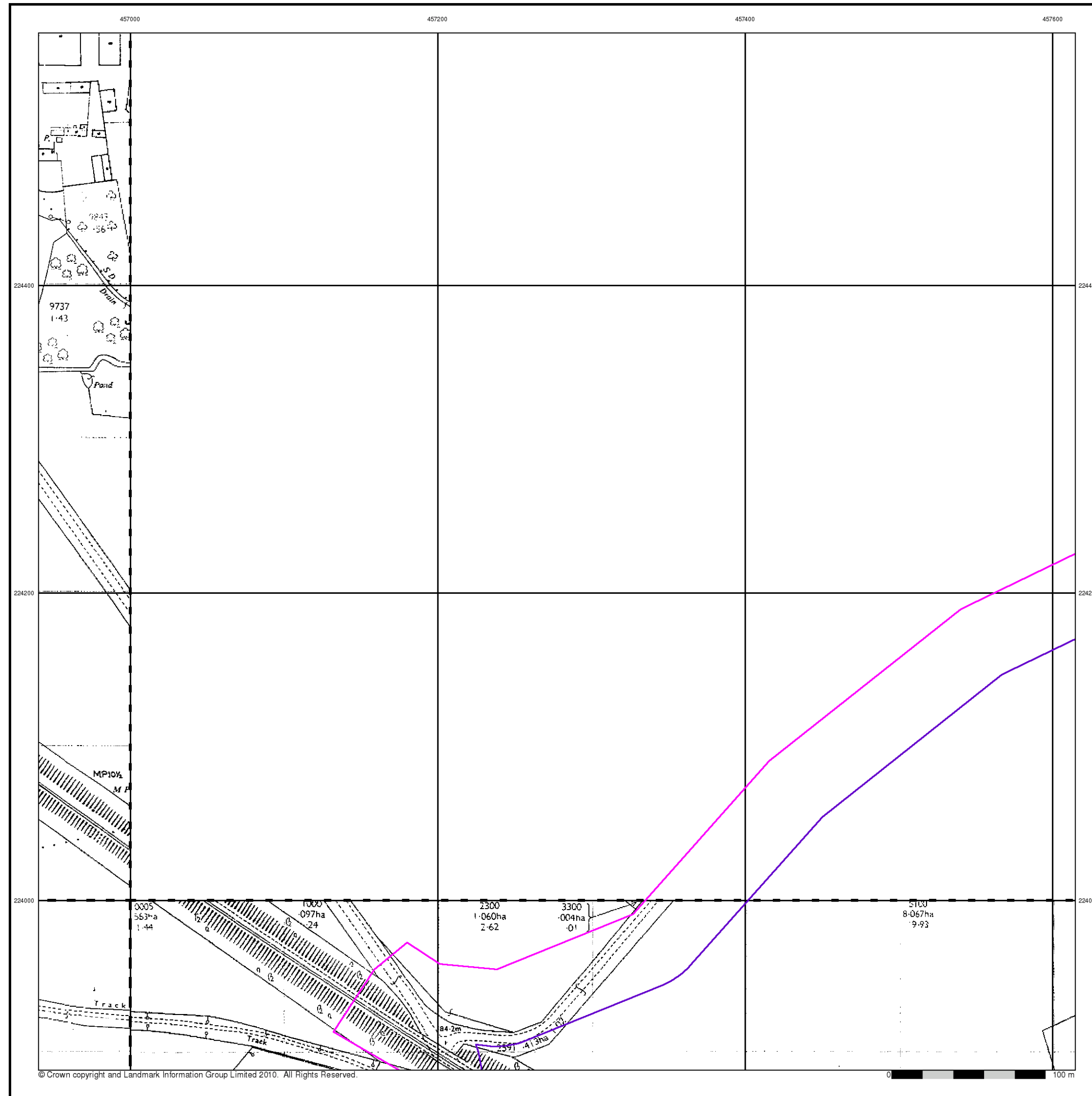


Order Details	
Order Number:	31544761_1_1
Customer Ref:	UA001881
National Grid Reference:	457570, 224010
Slice:	B
Site Area (Ha):	395.55
Search Buffer (m):	50
Site Details	
Site at, Bicester, Oxfordshire	

Tel: 0844 844 9952

Fax: 0844 844 9951

Web: www.envirocheck.co.uk



Additional SIMs

Published 1980 - 1985

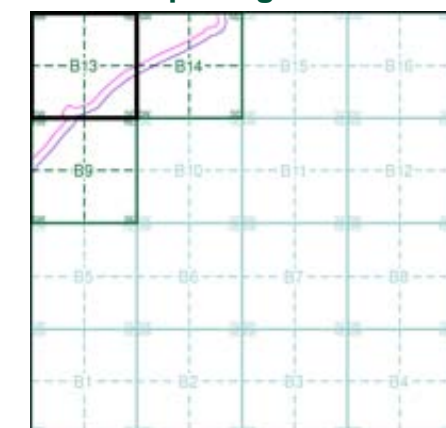
Source map scale - 1:2,500

The SIM cards (Ordnance Survey's 'Survey of Information on Microfilm') are further, minor editions of mapping which were produced and published in between the main editions as an area was updated. They date from 1947 to 1994, and contain detailed information on buildings, roads and land-use. These maps were produced at both 1:2,500 and 1:1,250 scales.

Map Name(s) and Date(s)

SP5624 1985 1:2,500	
SP5623 1980 1:2,500	SP5723 1981 1:2,500

Historical Map - Segment B13



Order Details

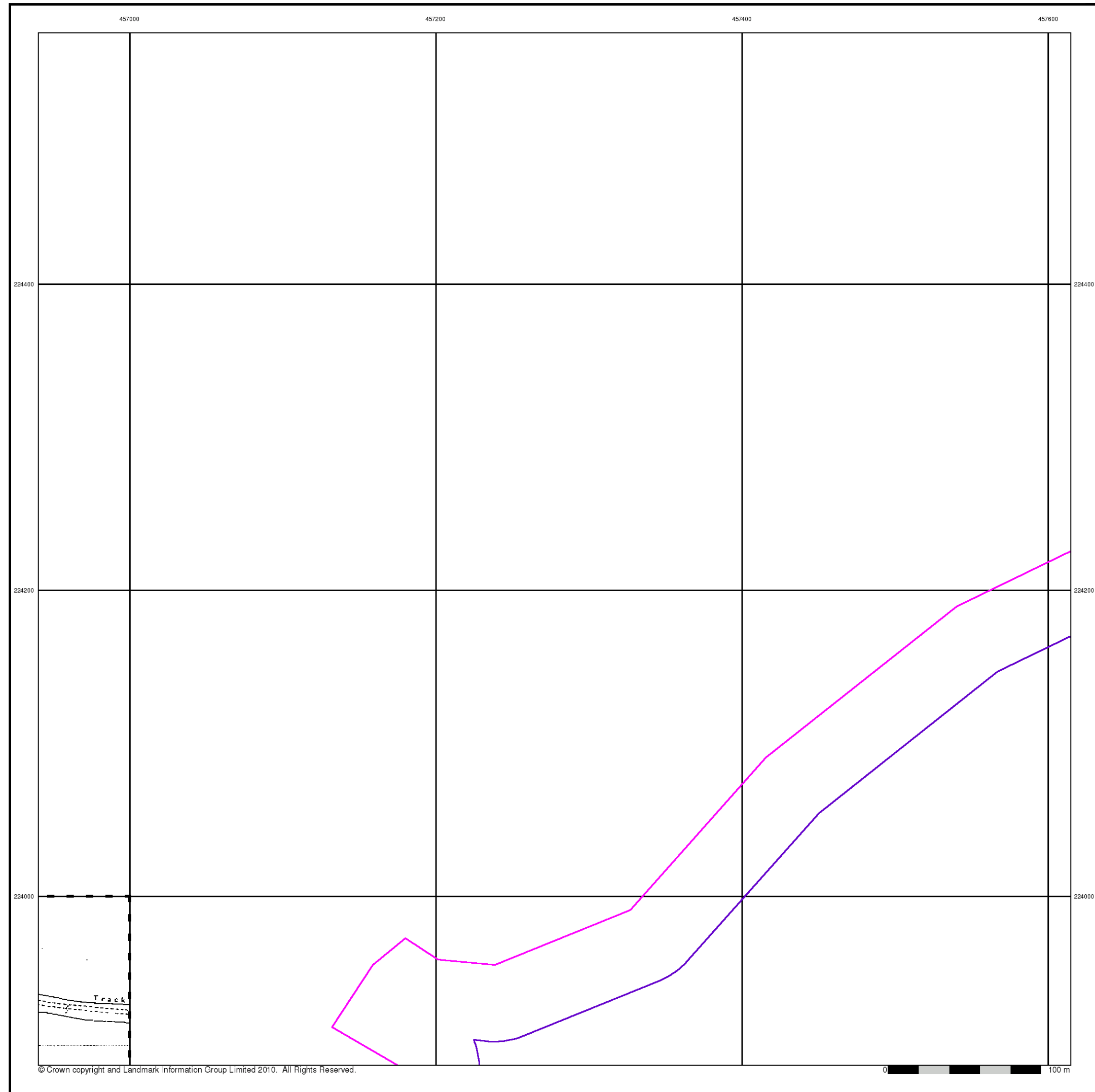
Order Number: 31544761_1_1
Customer Ref: UA001881
National Grid Reference: 457570, 224010
Slice: B
Site Area (Ha): 395.55
Search Buffer (m): 50


Site Details

Site at, Bicester, Oxfordshire



Tel: 0844 844 9952
Fax: 0844 844 9951
Web: www.envirocheck.co.uk






Additional SIMs

Published 1988

Source map scale - 1:2,500

The SIM cards (Ordnance Survey's 'Survey of Information on Microfilm') are further, minor editions of mapping which were produced and published in between the main editions as an area was updated. They date from 1947 to 1994, and contain detailed information on buildings, roads and land-use. These maps were produced at both 1:2,500 and 1:1,250 scales.

Map Name(s) and Date(s)


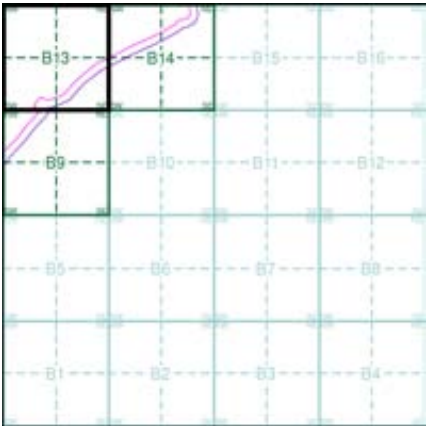


SP5623

1988

1:2,500

Historical Map - Segment B13




Order Details

Order Number:	31544761_1_1
Customer Ref:	UA001881
National Grid Reference:	457570, 224010
Slice:	B
Site Area (Ha):	395.55
Search Buffer (m):	50

Site Details

Site at, Bicester, Oxfordshire



Tel:

0844 844 9952

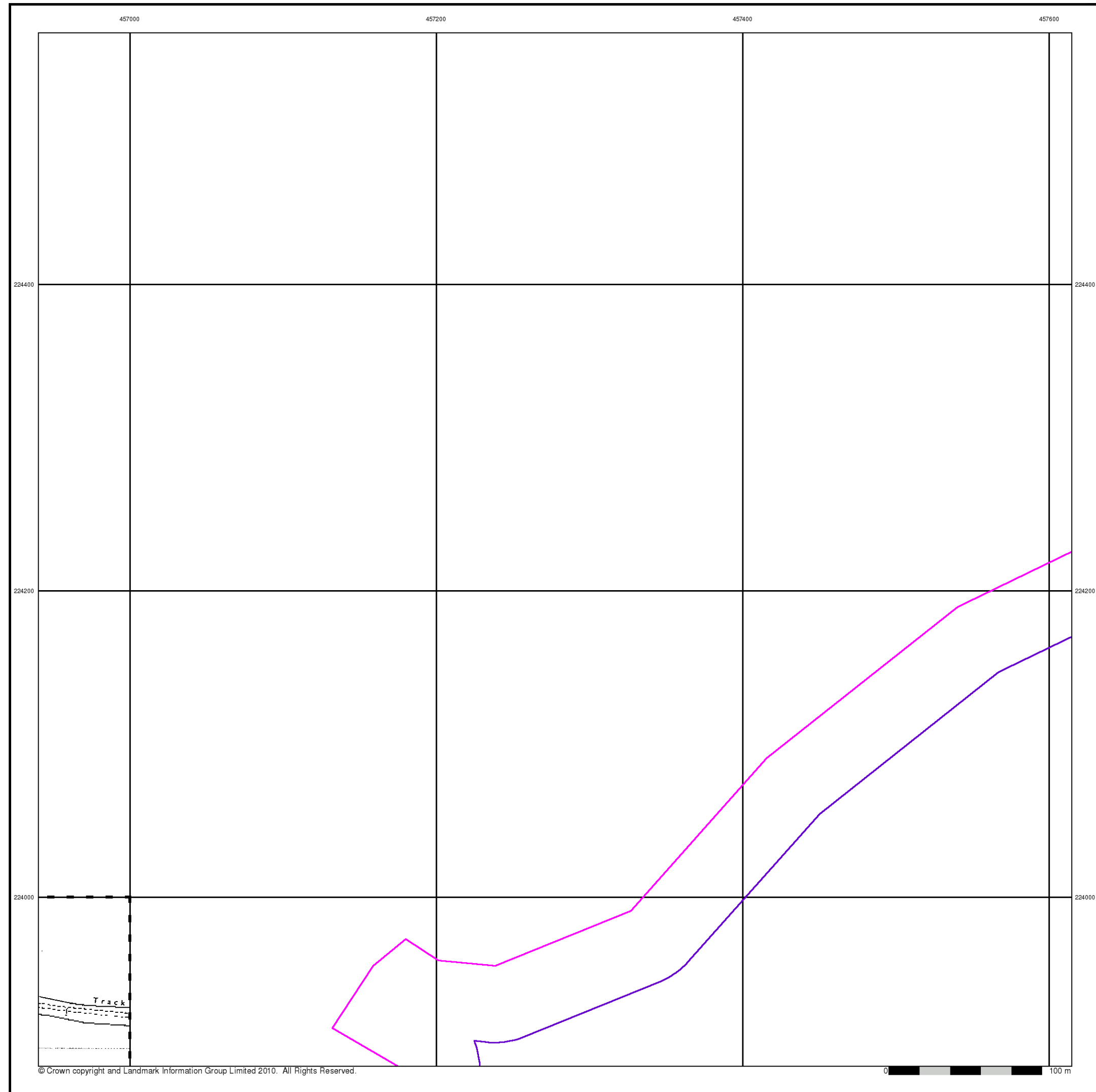
Fax:


0844 844 9951

Web:

www.envirocheck.co.uk

A Landmark Information Group Service v40.0 14-Jun-2010 Page 11 of 15






Additional SIMs

Published 1990

Source map scale - 1:2,500

The SIM cards (Ordnance Survey's 'Survey of Information on Microfilm') are further, minor editions of mapping which were produced and published in between the main editions as an area was updated. They date from 1947 to 1994, and contain detailed information on buildings, roads and land-use. These maps were produced at both 1:2,500 and 1:1,250 scales.

Map Name(s) and Date(s)


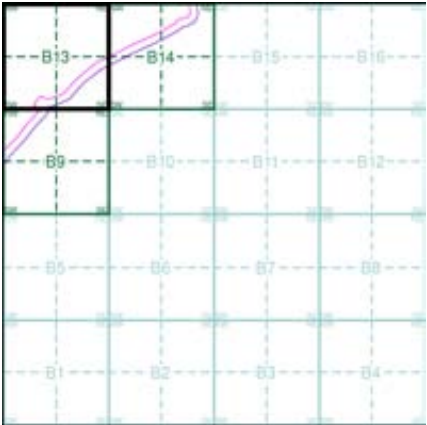


SP5623

1990

1:2,500

Historical Map - Segment B13




Order Details

Order Number:	31544761_1_1
Customer Ref:	UA001881
National Grid Reference:	457570, 224010
Slice:	B
Site Area (Ha):	395.55
Search Buffer (m):	50

Site Details

Site at, Bicester, Oxfordshire



Tel:

0844 844 9952

Fax:

0844 844 9951

Web:

www.envirocheck.co.uk

A Landmark Information Group Service v40.0

14-Jun-2010

Page 12 of 15

Large-Scale National Grid Data

Published 1994

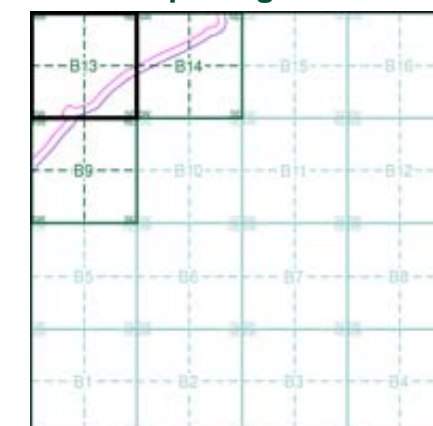
Source map scale - 1:2,500

'Large Scale National Grid Data' superseded SIM cards (Ordnance Survey's 'Survey of Information on Microfilm') in 1992, and continued to be produced until 1999. These maps were the fore-runners of digital mapping and so provide detailed information on houses and roads, but tend to show less topographic features such as vegetation. These maps were produced at both 1:2,500 and 1:1,250 scales.

Map Name(s) and Date(s)

SP5624	SP5724
1994	1994
1:2,500	1:2,500
SP5623	SP5723
1994	1994
1:2,500	1:2,500

Historical Map - Segment B13

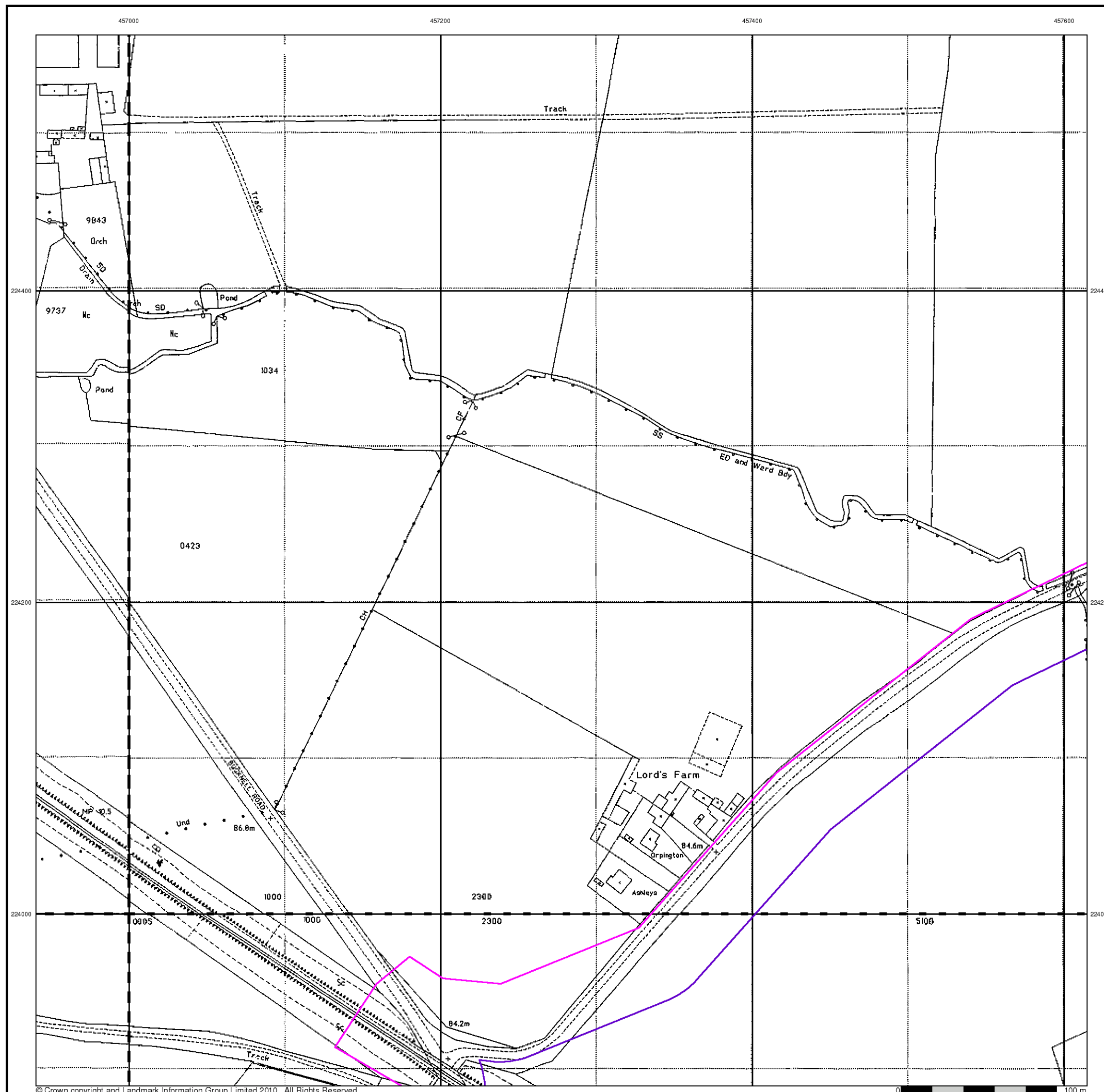


Order Details

Order Number: 31544761_1_1
 Customer Ref: UA001881
 National Grid Reference: 457570, 224010
 Slice: B
 Site Area (Ha): 395.55
 Search Buffer (m): 50

Site Details

Site at, Bicester, Oxfordshire



Large-Scale National Grid Data

Published 1995

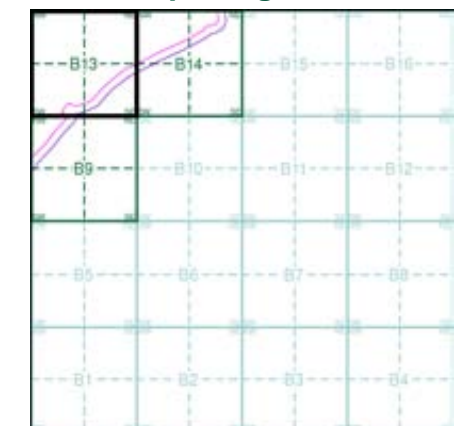
Source map scale - 1:2,500

'Large Scale National Grid Data' superseded SIM cards (Ordnance Survey's 'Survey of Information on Microfilm') in 1992, and continued to be produced until 1999. These maps were the fore-runners of digital mapping and so provide detailed information on houses and roads, but tend to show less topographic features such as vegetation. These maps were produced at both 1:2,500 and 1:1,250 scales.

Map Name(s) and Date(s)

		SP5724	
		1995	
		12,500	
SP5623		SP5723	
1995		1995	
12,500		12,500	

Historical Map - Segment B13

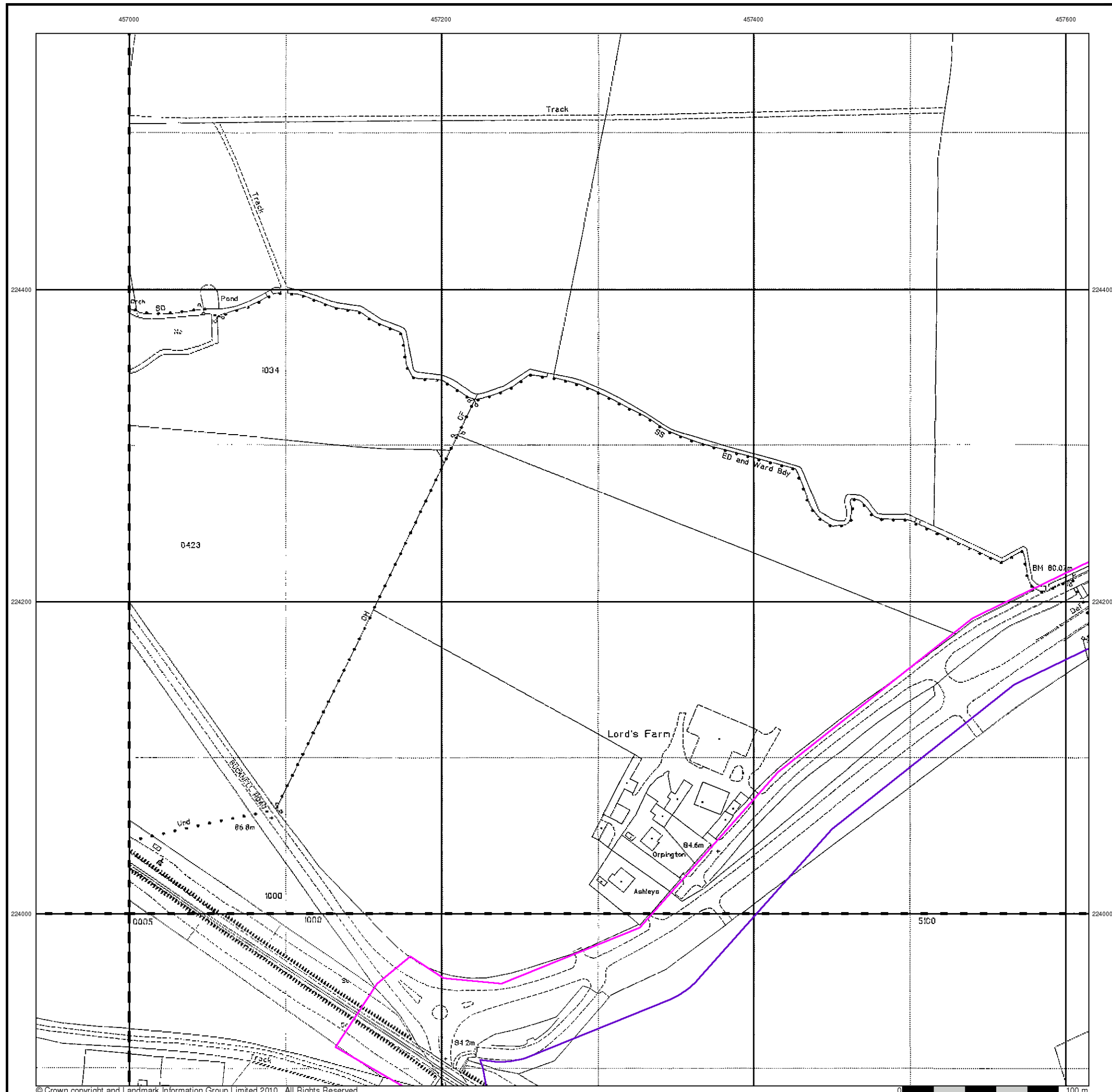


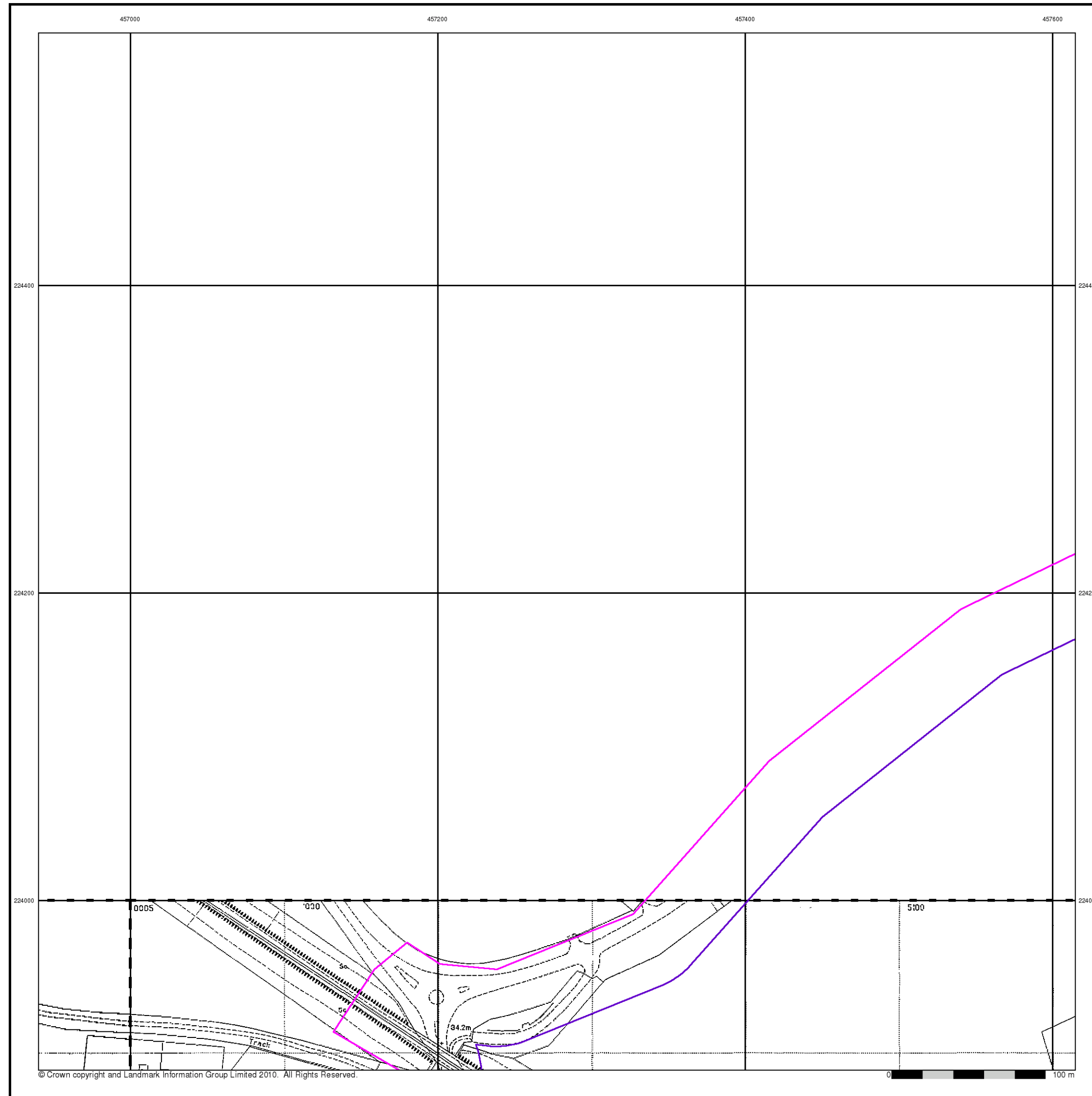
Order Details

Order Number: 31544761_1_1
 Customer Ref: UA001881
 National Grid Reference: 457570, 224010
 Slice: B
 Site Area (Ha): 395.55
 Search Buffer (m): 50

Site Details

Site at, Bicester, Oxfordshire





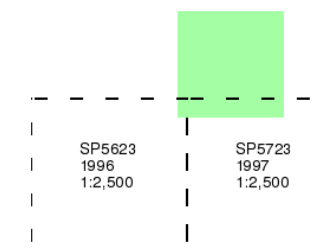
Large-Scale National Grid Data

Published 1996 - 1997

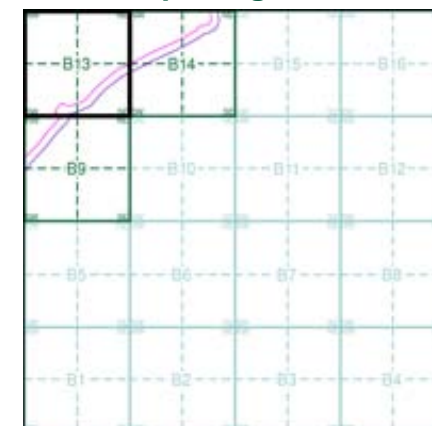
Source map scale - 1:2,500

'Large Scale National Grid Data' superseded SIM cards (Ordnance Survey's 'Survey of Information on Microfilm') in 1992, and continued to be produced until 1999. These maps were the fore-runners of digital mapping and so provide detailed information on houses and roads, but tend to show less topographic features such as vegetation. These maps were produced at both 1:2,500 and 1:1,250 scales.

Map Name(s) and Date(s)



Historical Map - Segment B13



Order Details

Order Number: 31544761_1_1
Customer Ref: UA001881
National Grid Reference: 457570, 224010
Slice: B
Site Area (Ha): 395.55
Search Buffer (m): 50

Site Details

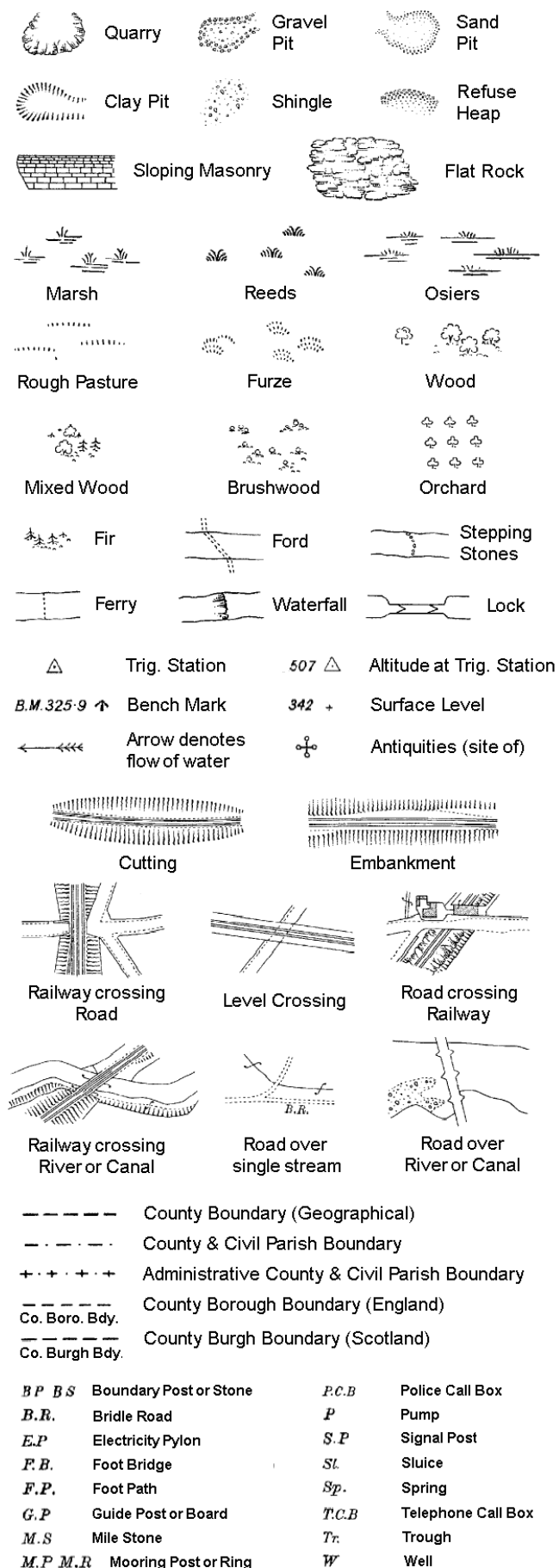
Site at, Bicester, Oxfordshire



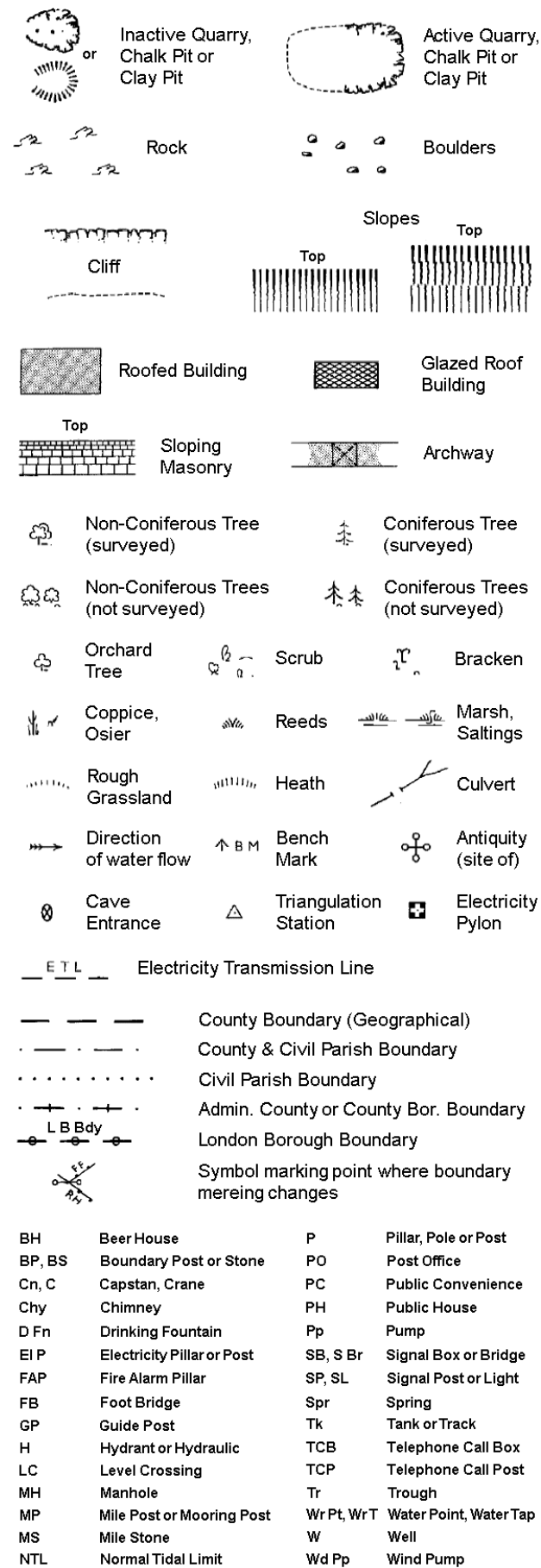
Tel: 0844 844 9952
Fax: 0844 844 9951
Web: www.envirocheck.co.uk

Historical Mapping Legends

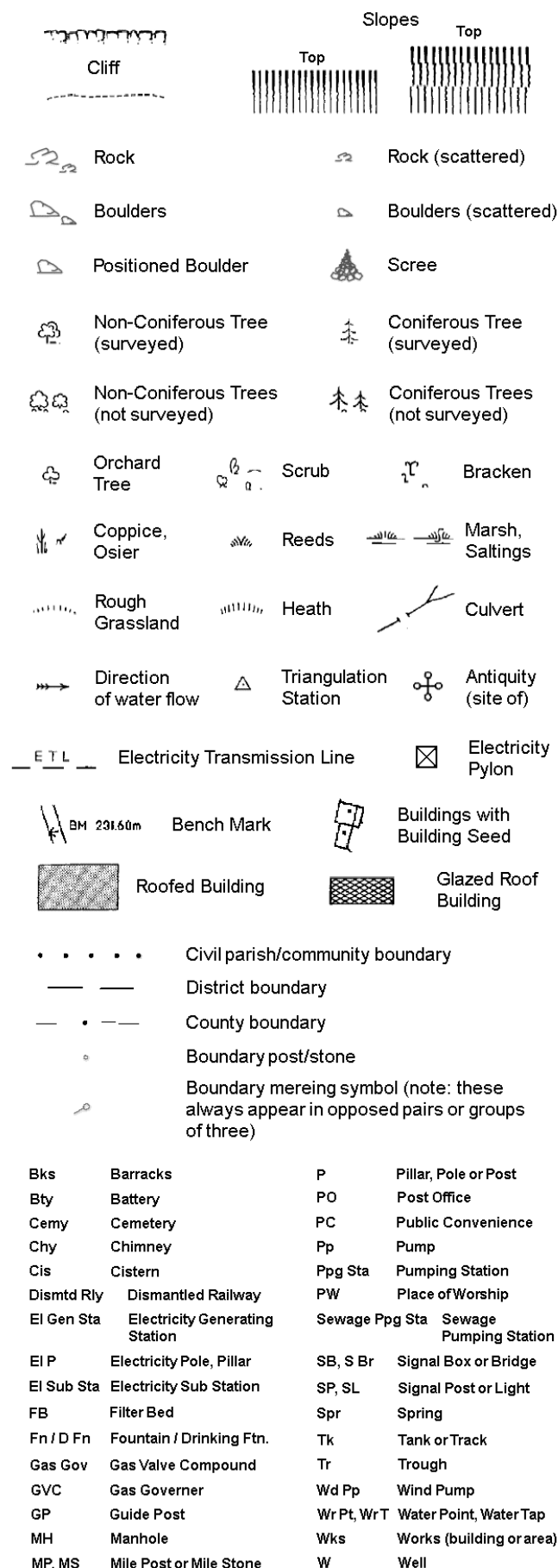
Ordnance Survey County Series and Ordnance Survey Plan 1:2,500



Ordnance Survey Plan, Additional SIMs and Supply of Unpublished Survey Information 1:2,500 and 1:1,250



Large-Scale National Grid Data 1:2,500 and 1:1,250



Historical Mapping & Photography included:

Mapping Type	Scale	Date	Pg
Oxfordshire	1:2,500	1881	2
Oxfordshire	1:2,500	1899	3
Oxfordshire	1:2,500	1922	4
Ordnance Survey Plan	1:2,500	1967 - 1968	5
Ordnance Survey Plan	1:2,500	1971 - 1976	6
Additional SIMs	1:2,500	1972 - 1991	7
Supply of Unpublished Survey Information	1:2,500	1973 - 1975	8
Ordnance Survey Plan	1:2,500	1977 - 1982	9
Additional SIMs	1:2,500	1978 - 1993	10
Additional SIMs	1:2,500	1981	11
Additional SIMs	1:2,500	1985	12
Additional SIMs	1:2,500	1990	13
Additional SIMs	1:2,500	1991	14
Large-Scale National Grid Data	1:2,500	1994	15
Large-Scale National Grid Data	1:2,500	1995	16
Large-Scale National Grid Data	1:2,500	1996 - 1997	17
Large-Scale National Grid Data	1:2,500	1996	18

Historical Map - Segment B14



Order Details

Order Number: 31544761_1_1
Customer Ref: UA001881
National Grid Reference: 457570, 224010
Slice: B
Site Area (Ha): 395.55
Search Buffer (m): 50

Site Details

Site at, Bicester, Oxfordshire



Oxfordshire

Published 1881

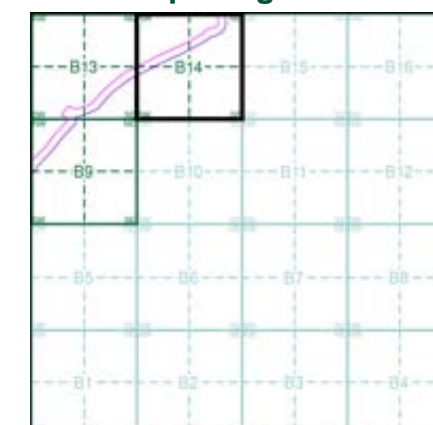
Source map scale - 1:2,500

The historical maps shown were reproduced from maps predominantly held at the scale adopted for England, Wales and Scotland in the 1840's. In 1854 the 1:2,500 scale was adopted for mapping urban areas and by 1896 it covered the whole of what were considered to be the cultivated parts of Great Britain. The published date given below is often some years later than the surveyed date. Before 1938, all OS maps were based on the Cassini Projection, with independent surveys of a single county or group of counties, giving rise to significant inaccuracies in outlying areas.

Map Name(s) and Date(s)

023_01 1881 1:2,500	023_02 1881 1:2,500
---------------------------	---------------------------

Historical Map - Segment B14

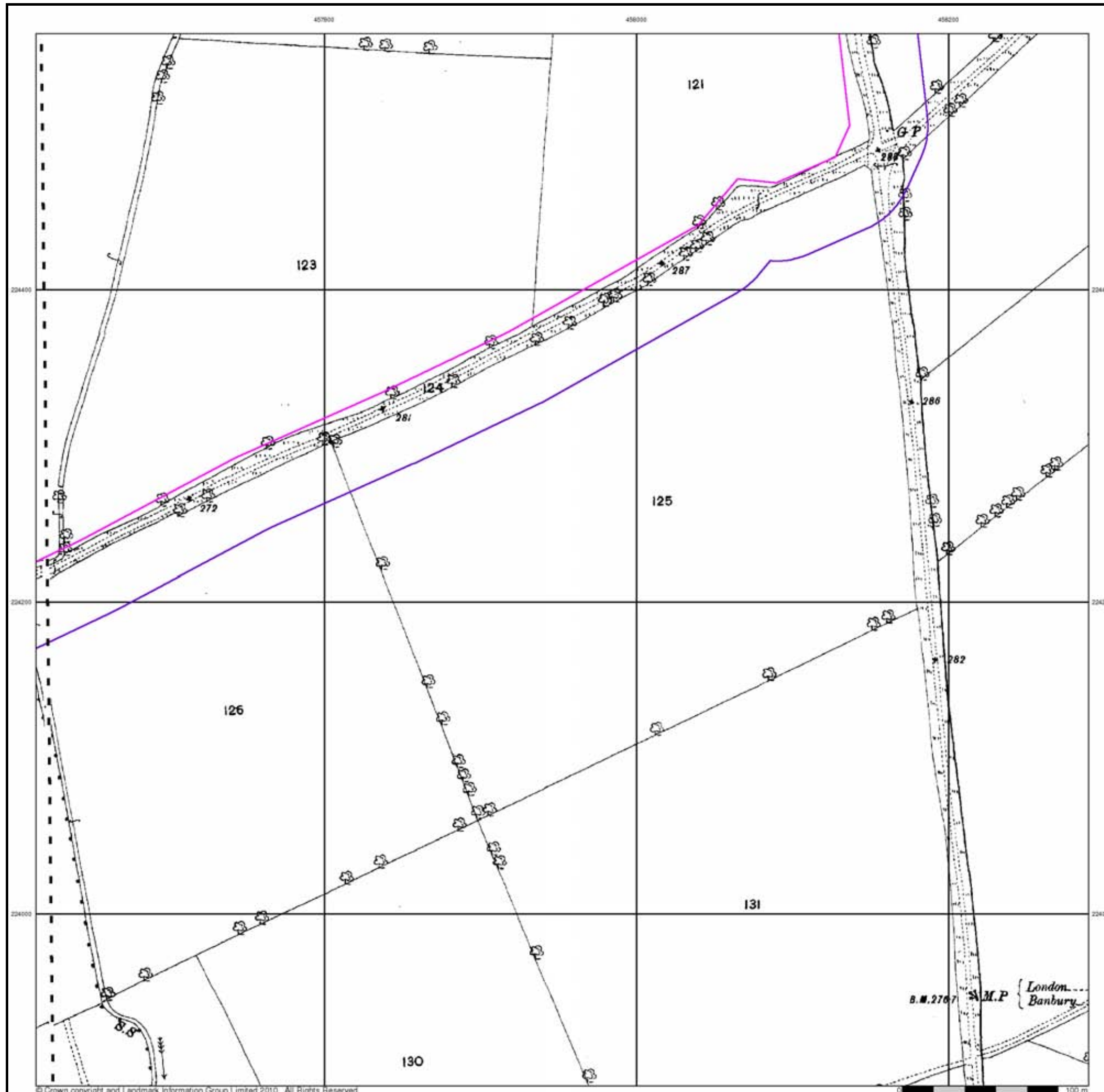


Order Details

Order Number: 31544761_1_1
Customer Ref: UA001881
National Grid Reference: 457570, 224010
Slice: B
Site Area (Ha): 395.55
Search Buffer (m): 50

Site Details

Site at, Bicester, Oxfordshire



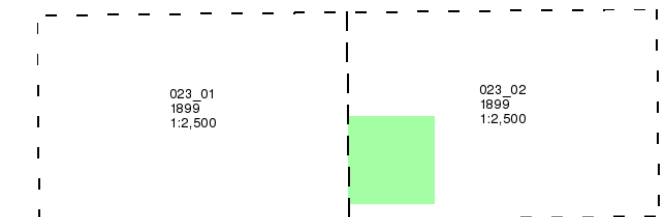
Oxfordshire

Published 1899

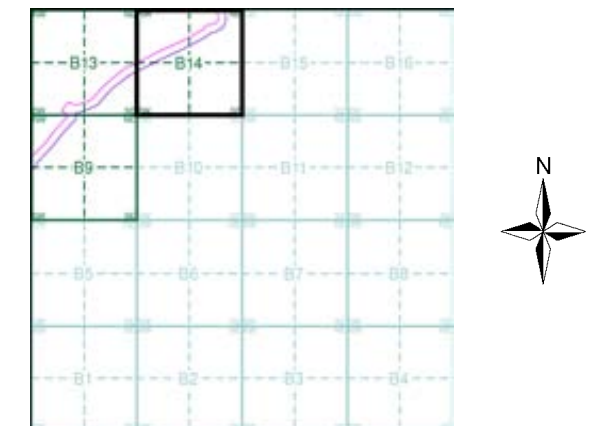
Source map scale - 1:2,500

The historical maps shown were reproduced from maps predominantly held at the scale adopted for England, Wales and Scotland in the 1840's. In 1854 the 1:2,500 scale was adopted for mapping urban areas and by 1896 it covered the whole of what were considered to be the cultivated parts of Great Britain. The published date given below is often some years later than the surveyed date. Before 1938, all OS maps were based on the Cassini Projection, with independent surveys of a single county or group of counties, giving rise to significant inaccuracies in outlying areas.

Map Name(s) and Date(s)



Historical Map - Segment B14

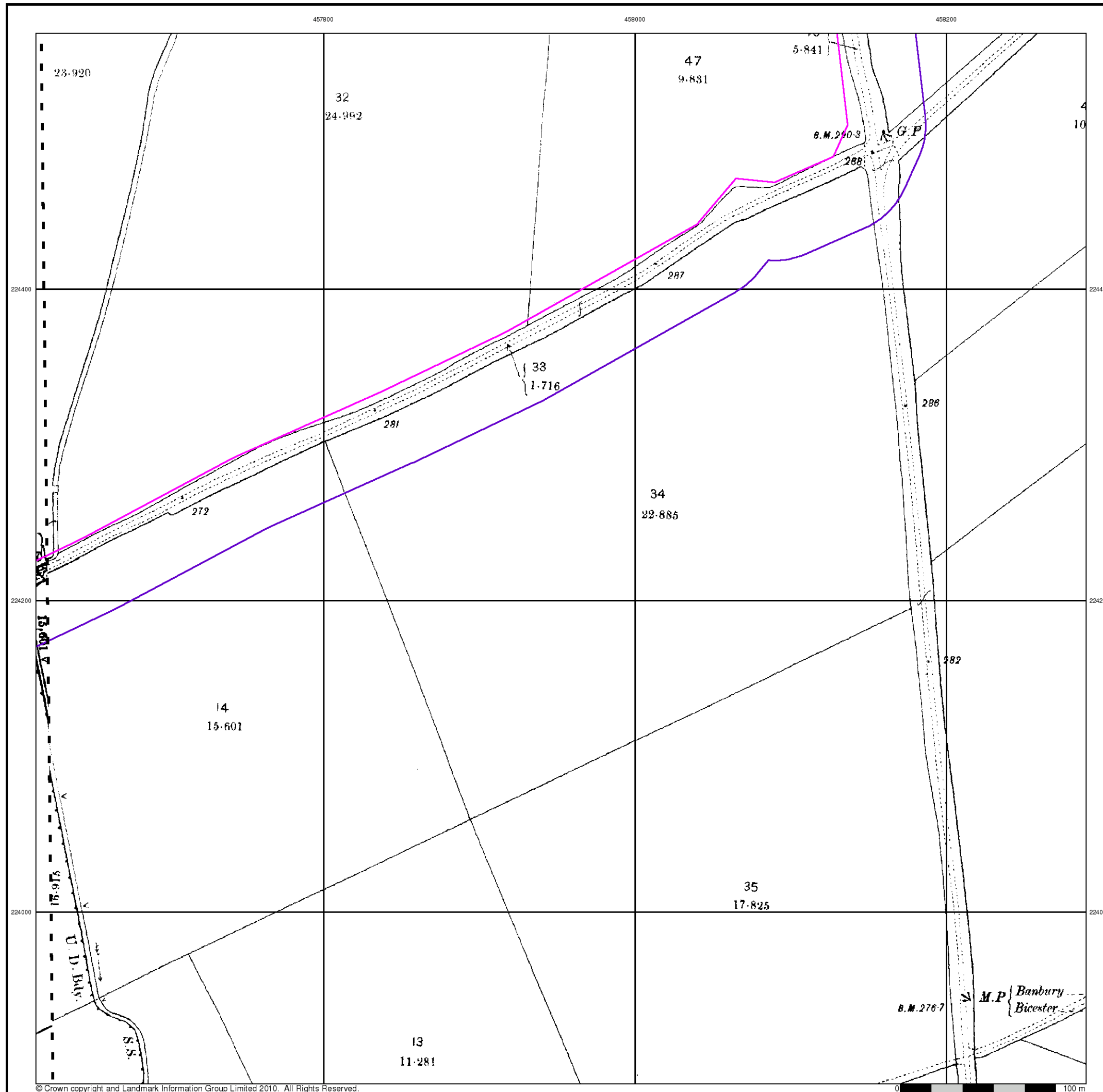


Order Details

Order Number: 31544761_1_1
 Customer Ref: UA001881
 National Grid Reference: 457570, 224010
 Slice: B
 Site Area (Ha): 395.55
 Search Buffer (m): 50

Site Details

Site at, Bicester, Oxfordshire



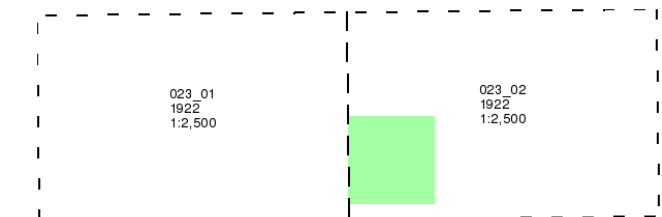
Oxfordshire

Published 1922

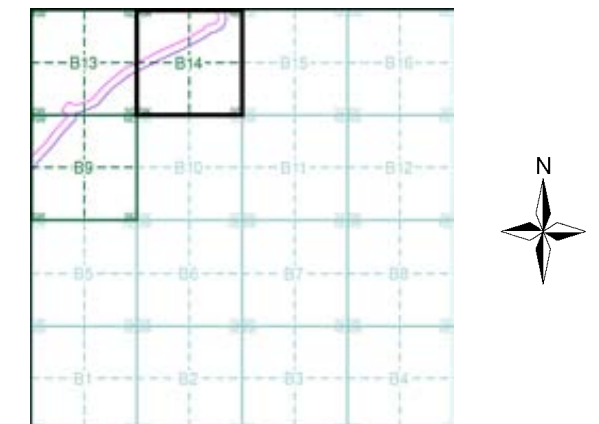
Source map scale - 1:2,500

The historical maps shown were reproduced from maps predominantly held at the scale adopted for England, Wales and Scotland in the 1840's. In 1854 the 1:2,500 scale was adopted for mapping urban areas and by 1896 it covered the whole of what were considered to be the cultivated parts of Great Britain. The published date given below is often some years later than the surveyed date. Before 1938, all OS maps were based on the Cassini Projection, with independent surveys of a single county or group of counties, giving rise to significant inaccuracies in outlying areas.

Map Name(s) and Date(s)



Historical Map - Segment B14

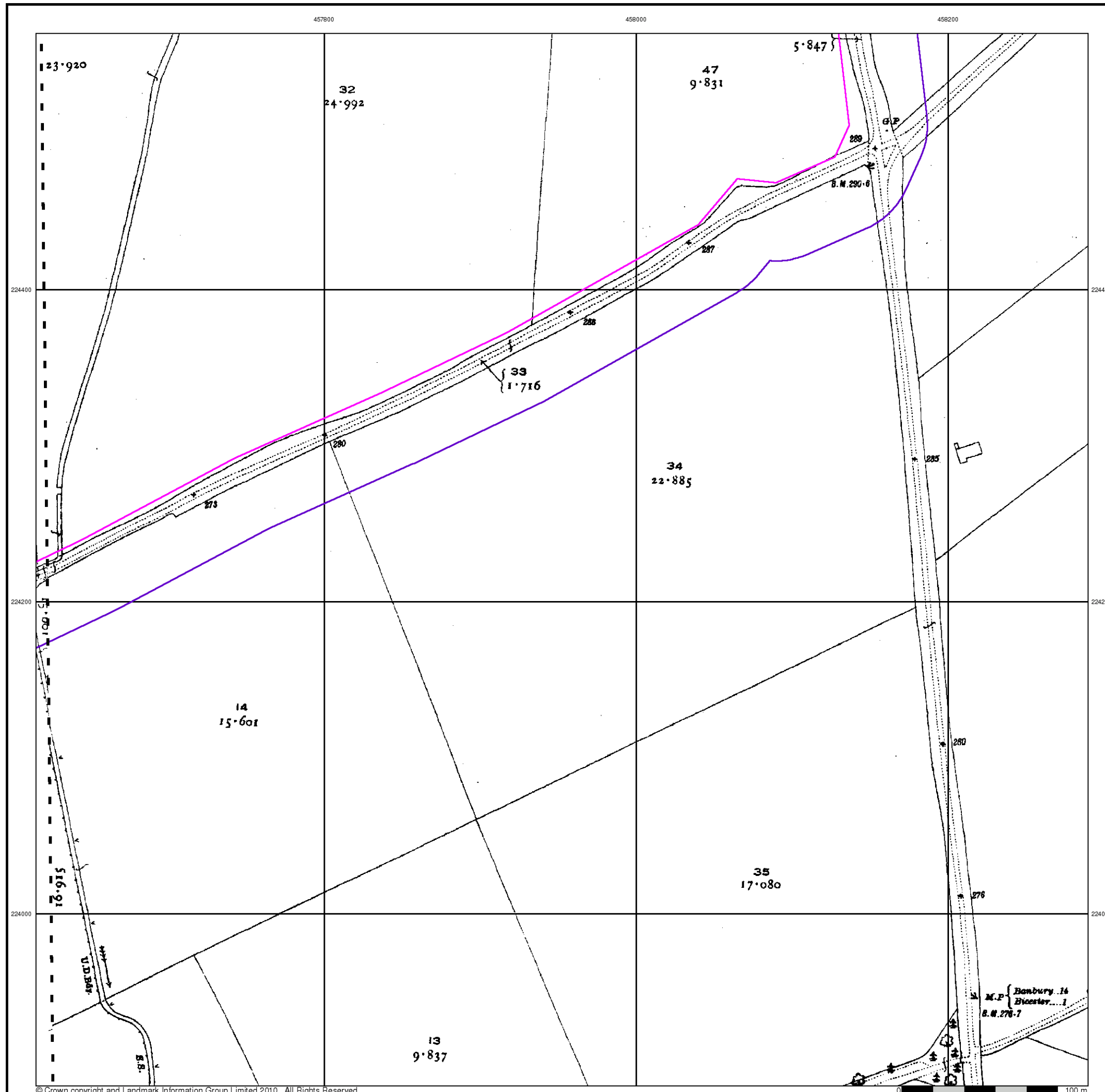


Order Details

Order Number: 31544761_1_1
 Customer Ref: UA001881
 National Grid Reference: 457570, 224010
 Slice: B
 Site Area (Ha): 395.55
 Search Buffer (m): 50

Site Details

Site at, Bicester, Oxfordshire



Ordnance Survey Plan

Published 1967 - 1968

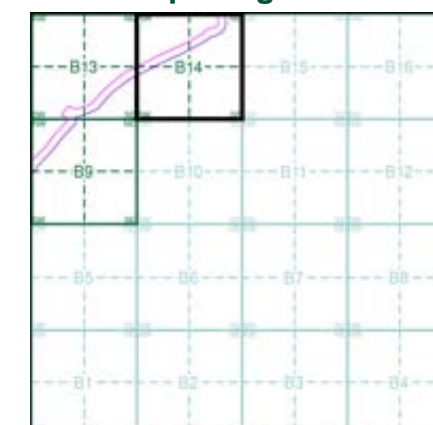
Source map scale - 1:2,500

The historical maps shown were reproduced from maps predominantly held at the scale adopted for England, Wales and Scotland in the 1840's. In 1854 the 1:2,500 scale was adopted for mapping urban areas and by 1896 it covered the whole of what were considered to be the cultivated parts of Great Britain. The published date given below is often some years later than the surveyed date. Before 1938, all OS maps were based on the Cassini Projection, with independent surveys of a single county or group of counties, giving rise to significant inaccuracies in outlying areas.

Map Name(s) and Date(s)

SP5724 1968 1:2,500	SP5824 1968 1:2,500
SP5723 1967 1:2,500	SP5823 1968 1:2,500

Historical Map - Segment B14

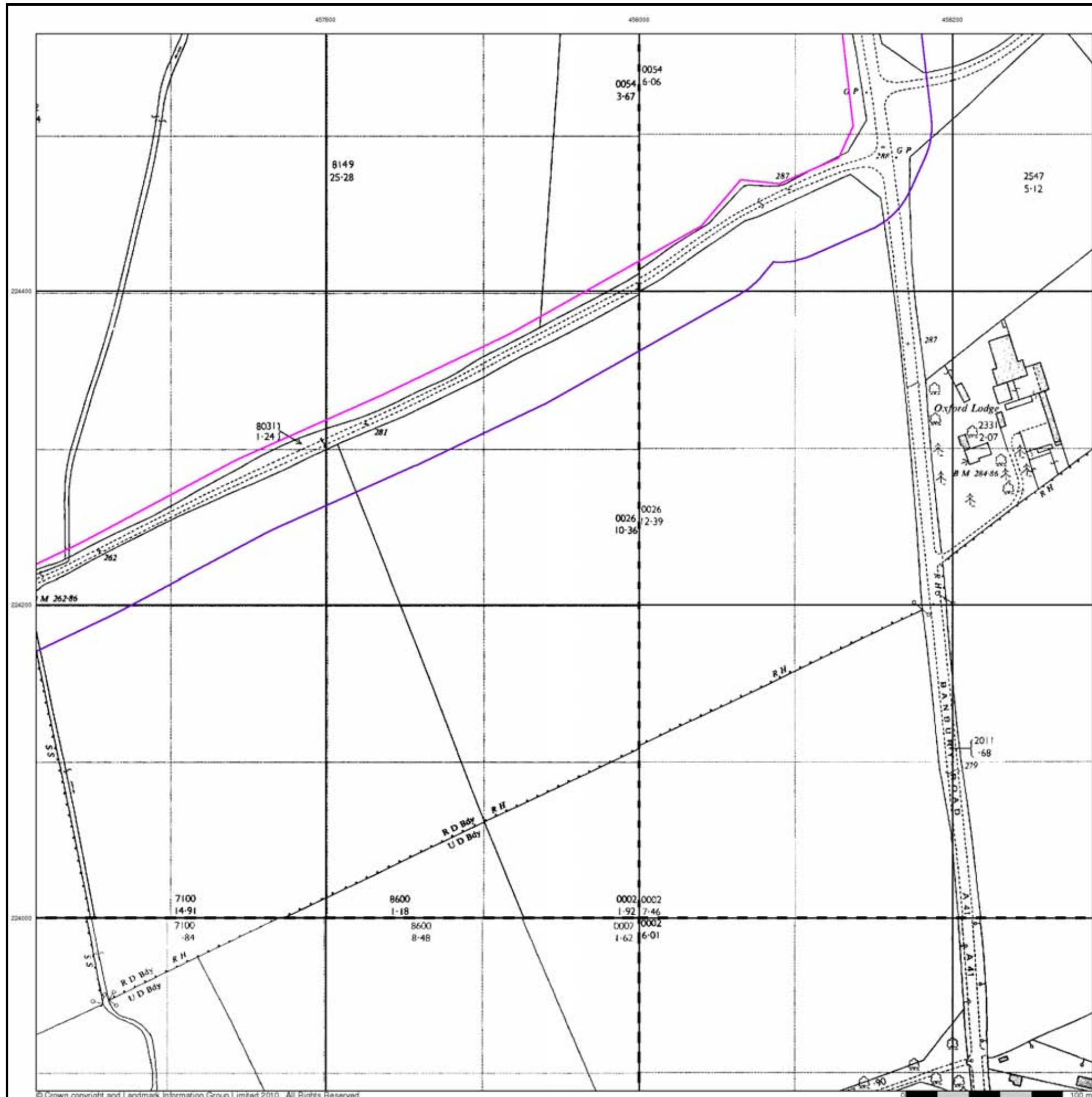


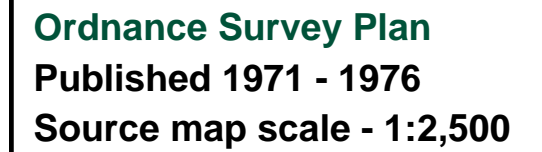
Order Details

Order Number: 31544761_1_1
 Customer Ref: UA001881
 National Grid Reference: 457570, 224010
 Slice: B
 Site Area (Ha): 395.55
 Search Buffer (m): 50

Site Details

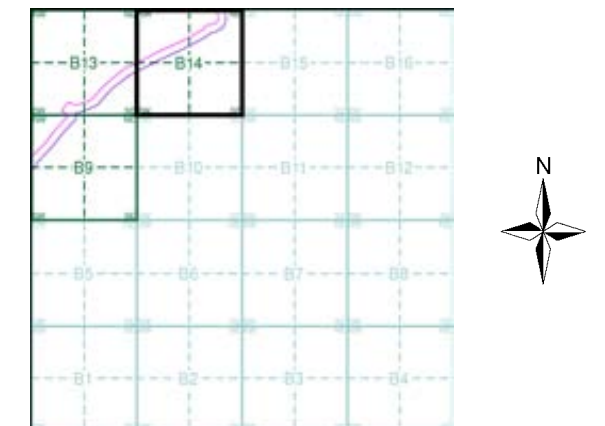
Site at, Bicester, Oxfordshire





Map Name(s) and Date(s)

Historical Map - Segment B14



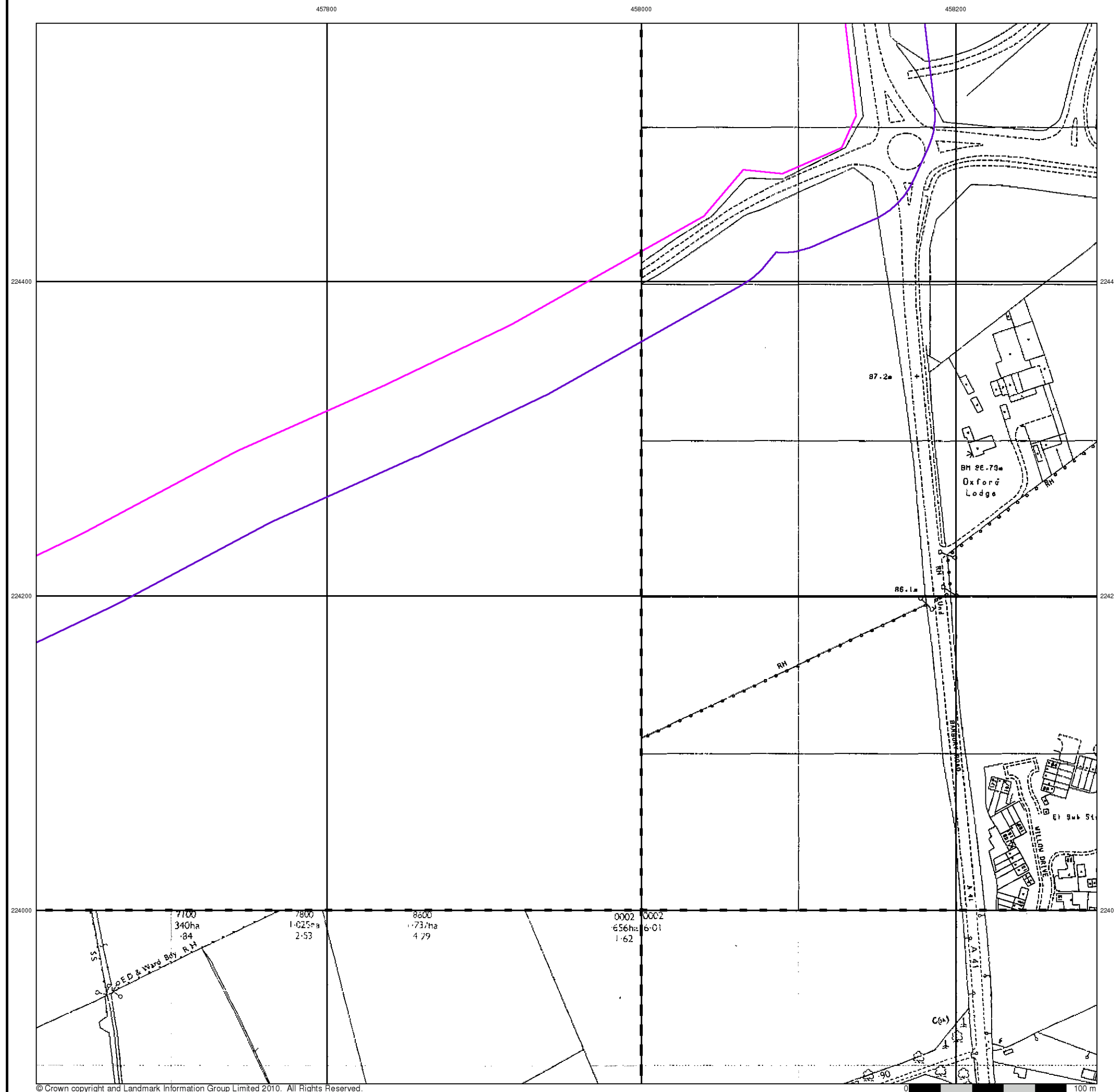
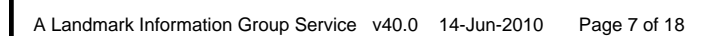
Order Details

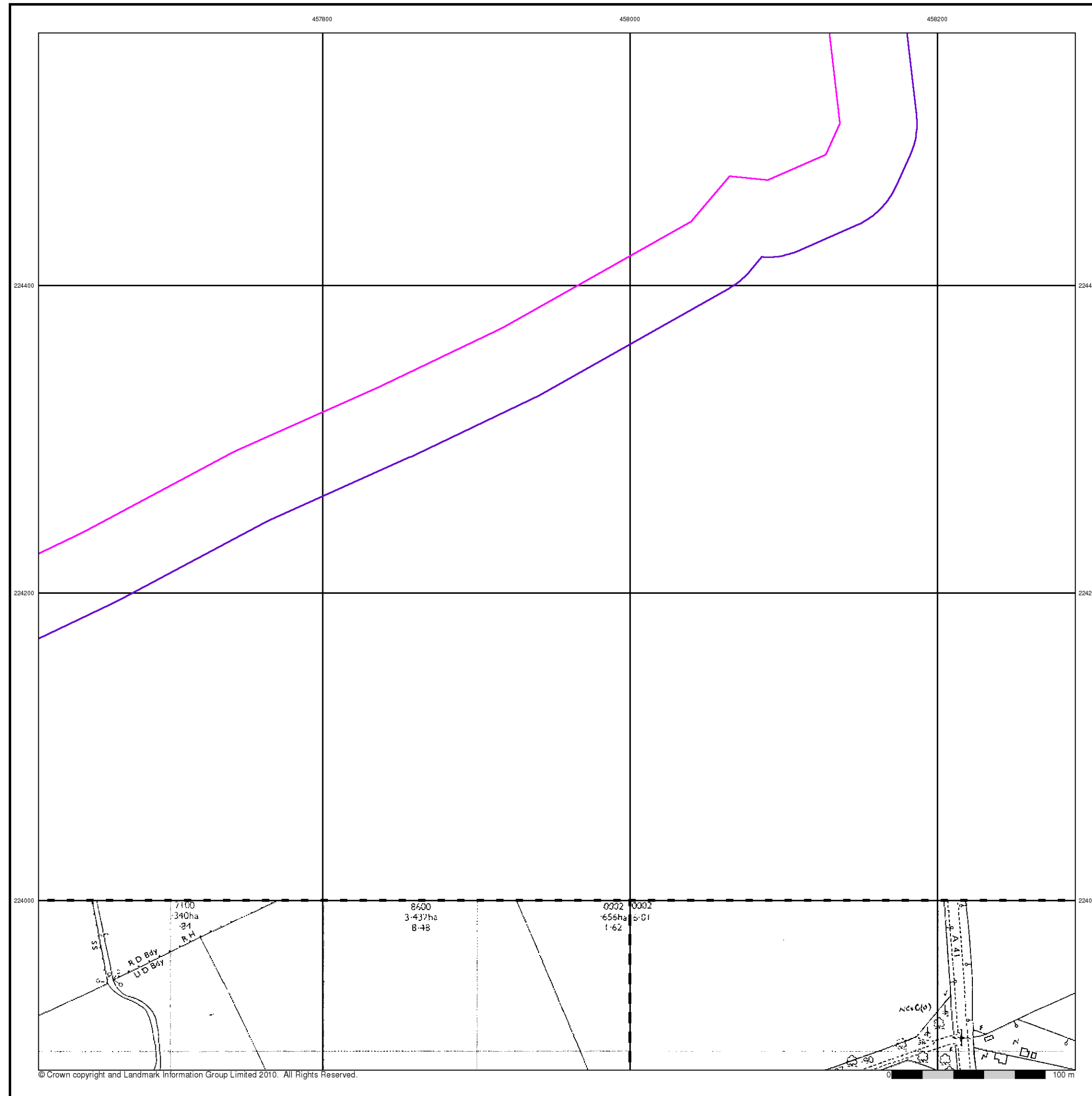
Order Number:	31544761_1_1
Customer Ref:	UA001881
National Grid Reference:	457570, 224010
Slice:	B
Site Area (Ha):	395.55
Search Buffer (m):	50

Site Details

Site at, Bicester, Oxfordshire







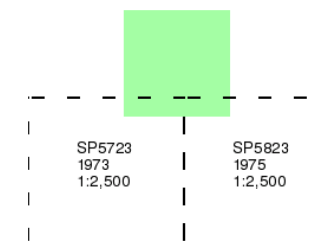
Supply of Unpublished Survey Information

Published 1973 - 1975

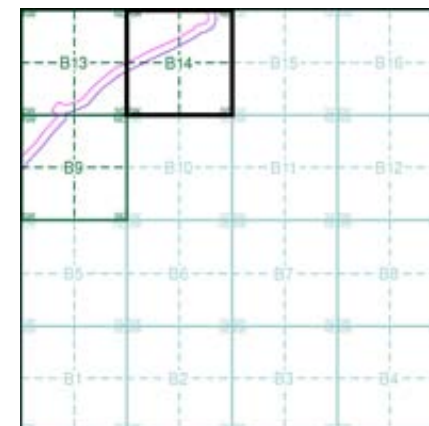
Source map scale - 1:2,500

SUSI maps (Supply of Unpublished Survey Information) were produced between 1972 and 1977, mainly for internal use at Ordnance Survey. These were more of a 'work-in-progress' plan as they showed updates of individual areas on a map. These maps were unpublished, and they do not represent a single moment in time. They were produced at both 1:2,500 and 1:1,250 scales.

Map Name(s) and Date(s)



Historical Map - Segment B14



Order Details

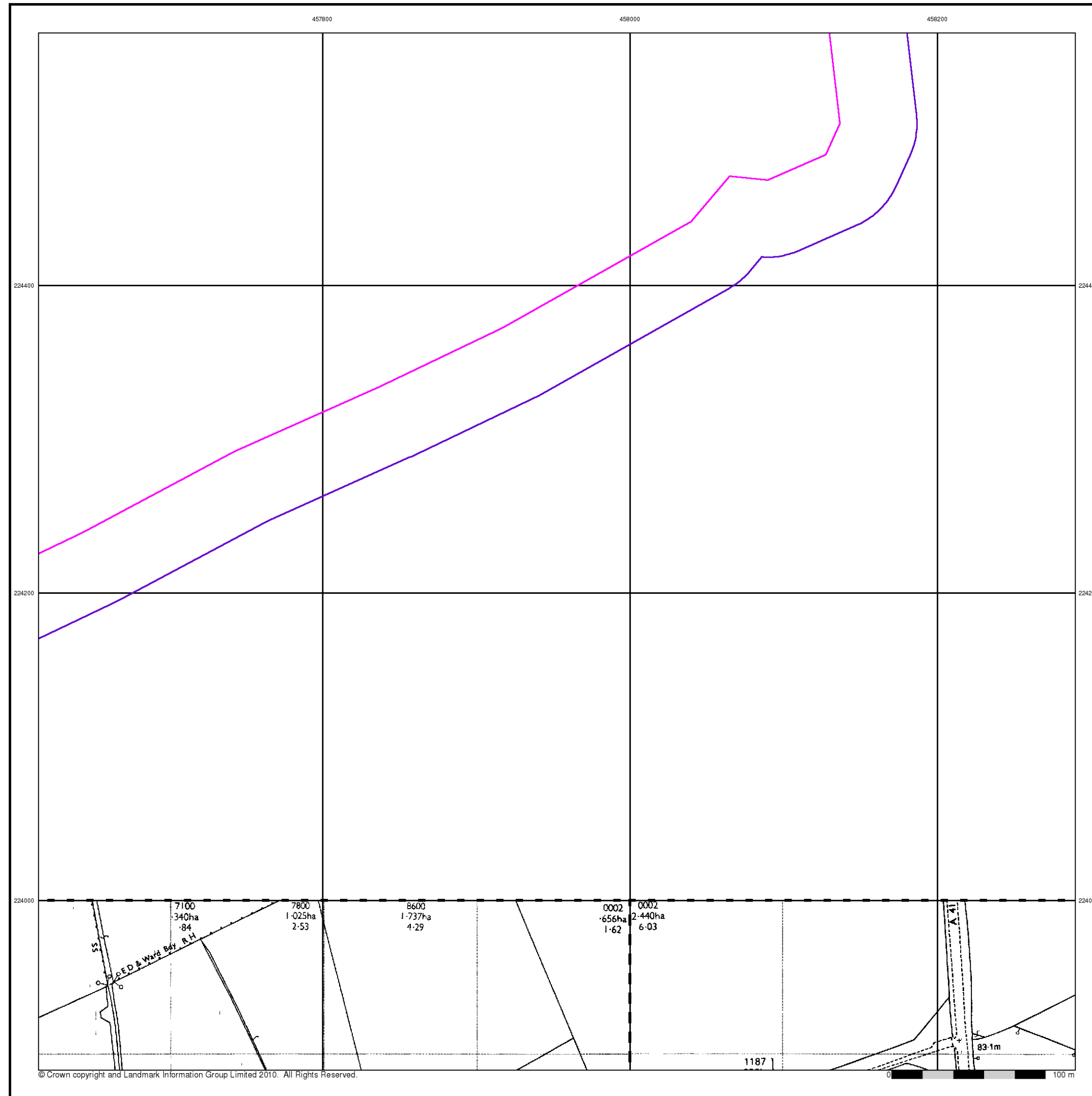
Order Number: 31544761_1_1
Customer Ref: UA001881
National Grid Reference: 457570, 224010
Slice: B
Site Area (Ha): 395.55
Search Buffer (m): 50

Site Details

Site at, Bicester, Oxfordshire



Tel: 0844 844 9952
Fax: 0844 844 9951
Web: www.envirocheck.co.uk



Ordnance Survey Plan

Published 1977 - 1982

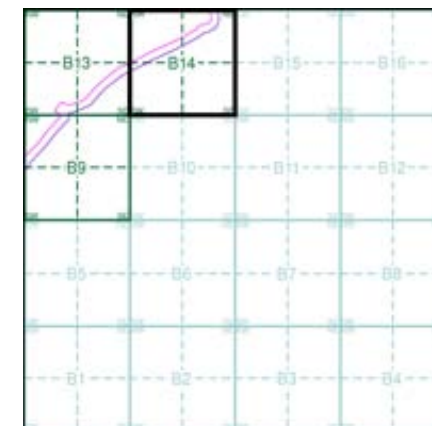
Source map scale - 1:2,500

The historical maps shown were reproduced from maps predominantly held at the scale adopted for England, Wales and Scotland in the 1840's. In 1854 the 1:2,500 scale was adopted for mapping urban areas and by 1896 it covered the whole of what were considered to be the cultivated parts of Great Britain. The published date given below is often some years later than the surveyed date. Before 1938, all OS maps were based on the Cassini Projection, with independent surveys of a single county or group of counties, giving rise to significant inaccuracies in outlying areas.

Map Name(s) and Date(s)

SP5723		SP5823	
1977		1982	
1:2,500		1:2,500	

Historical Map - Segment B14



Order Details

Order Number: 31544761_1_1
Customer Ref: UA001881
National Grid Reference: 457570, 224010
Slice: B
Site Area (Ha): 395.55
Search Buffer (m): 50

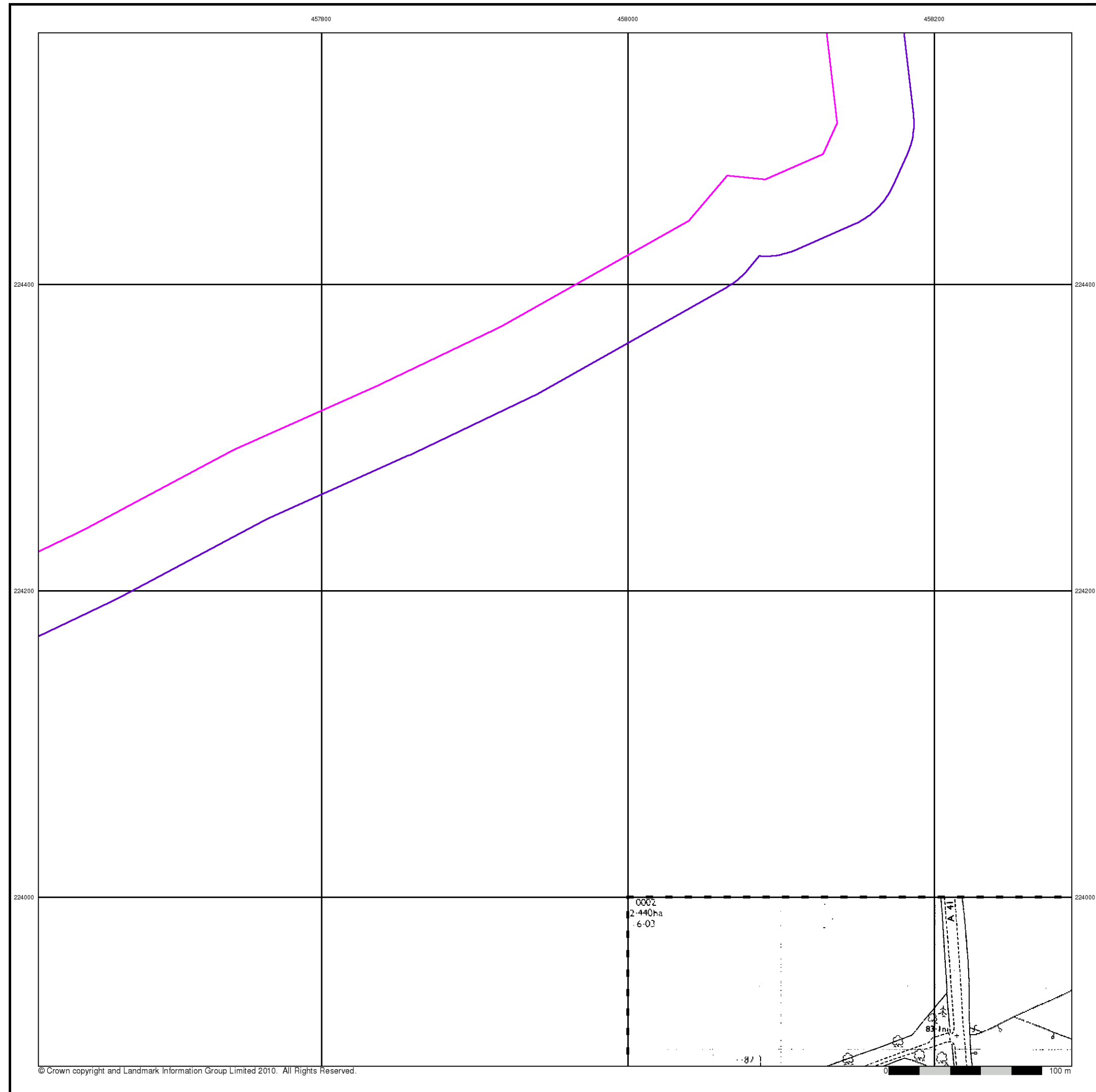
Site Details


Site at, Bicester, Oxfordshire



Tel: 0844 844 9952
Fax: 0844 844 9951
Web: www.envirocheck.co.uk








Additional SIMs

Published 1981

Source map scale - 1:2,500

The SIM cards (Ordnance Survey's 'Survey of Information on Microfilm') are further, minor editions of mapping which were produced and published in between the main editions as an area was updated. They date from 1947 to 1994, and contain detailed information on buildings, roads and land-use. These maps were produced at both 1:2,500 and 1:1,250 scales.

Map Name(s) and Date(s)


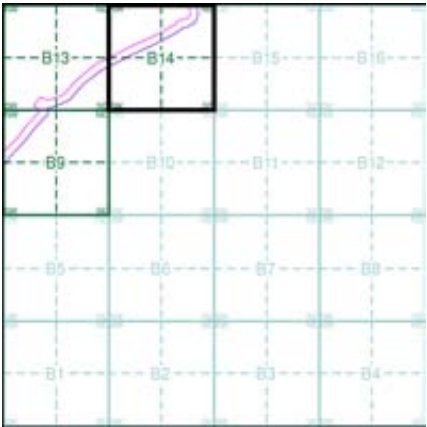


SP5823

1981

1:2,500

Historical Map - Segment B14




Order Details

Order Number:	31544761_1_1
Customer Ref:	UA001881
National Grid Reference:	457570, 224010
Slice:	B
Site Area (Ha):	395.55
Search Buffer (m):	50

Site Details

Site at, Bicester, Oxfordshire



Tel:

0844 844 9952

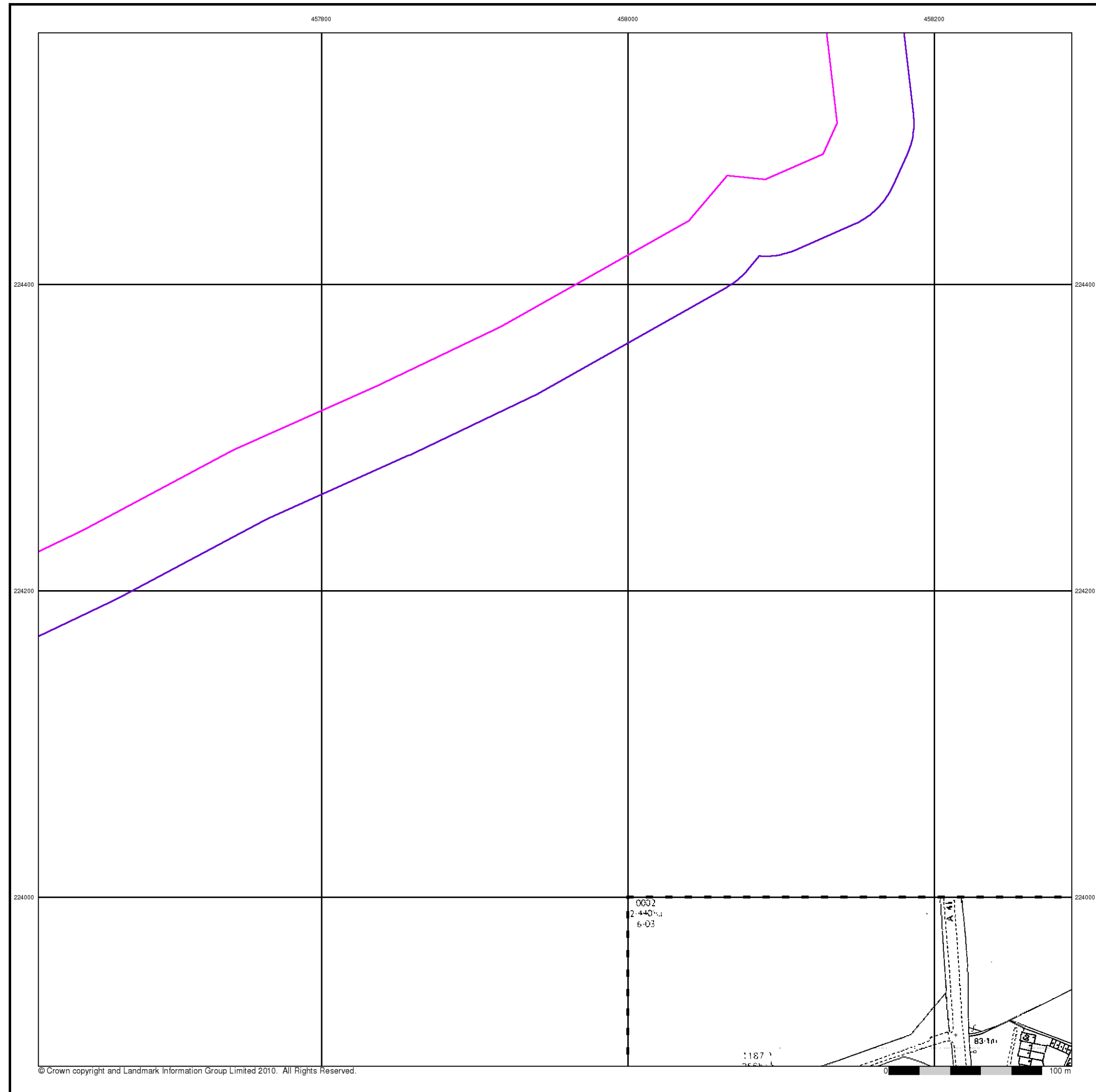
Fax:


0844 844 9951

Web:

www.envirocheck.co.uk

A Landmark Information Group Service v40.0 14-Jun-2010 Page 11 of 18






Additional SIMs

Published 1985

Source map scale - 1:2,500

The SIM cards (Ordnance Survey's 'Survey of Information on Microfilm') are further, minor editions of mapping which were produced and published in between the main editions as an area was updated. They date from 1947 to 1994, and contain detailed information on buildings, roads and land-use. These maps were produced at both 1:2,500 and 1:1,250 scales.

Map Name(s) and Date(s)


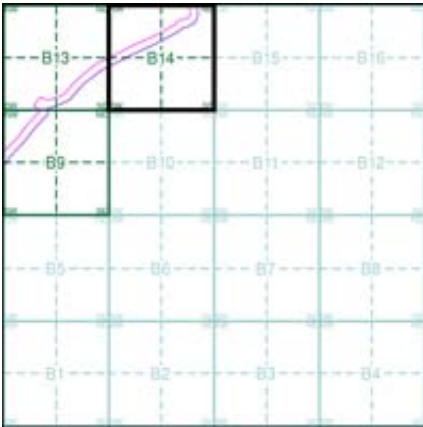


SP5823

1985

1:2,500

Historical Map - Segment B14




Order Details

Order Number:	31544761_1_1
Customer Ref:	UA001881
National Grid Reference:	457570, 224010
Slice:	B
Site Area (Ha):	395.55
Search Buffer (m):	50

Site Details

Site at, Bicester, Oxfordshire



Tel:

0844 844 9952

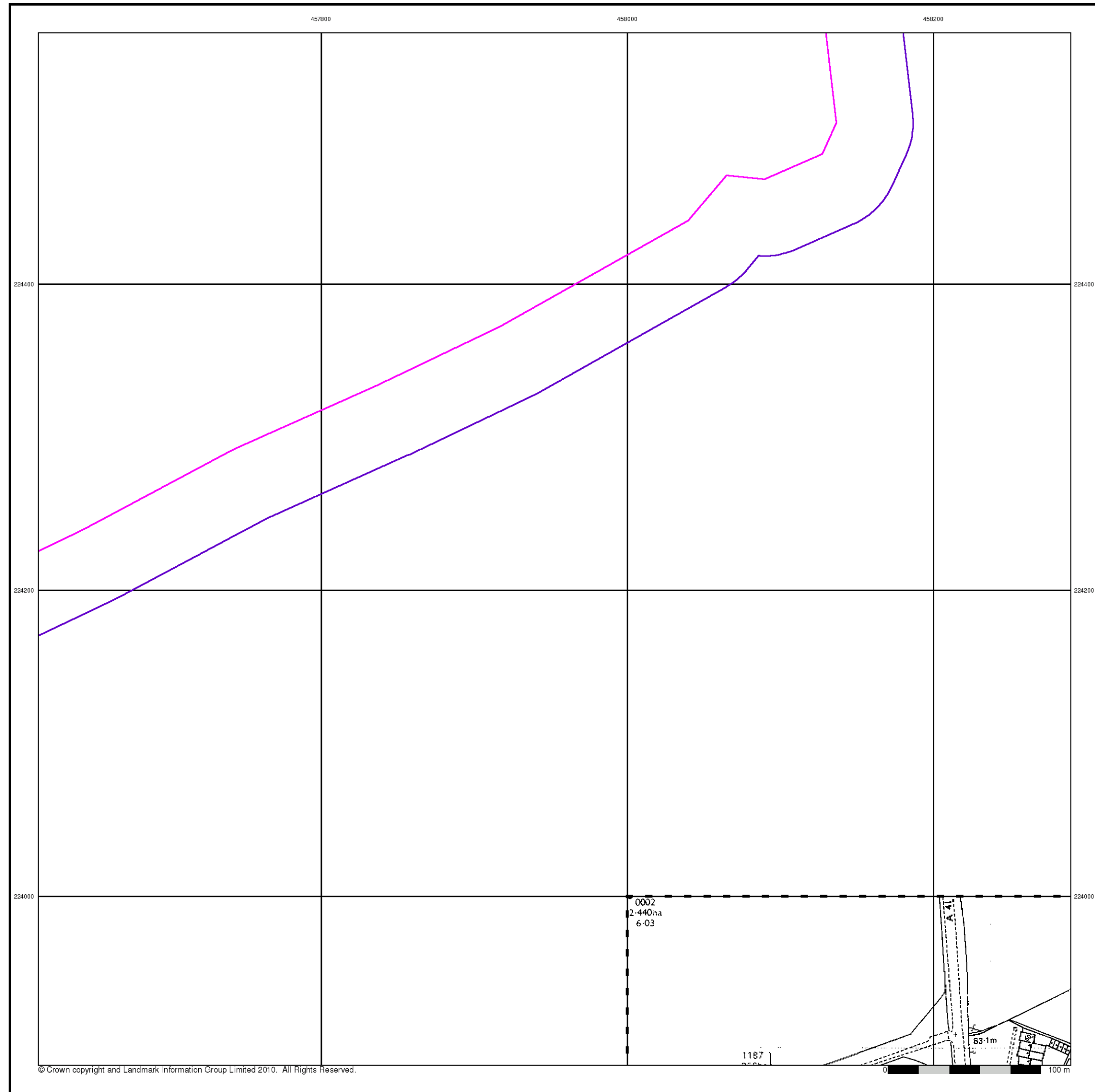
Fax:

0844 844 9951

Web:

www.envirocheck.co.uk

A Landmark Information Group Service v40.0 14-Jun-2010 Page 12 of 18



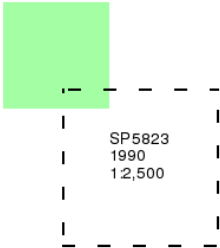
© Crown copyright and Landmark Information Group Limited 2010. All Rights Reserved.



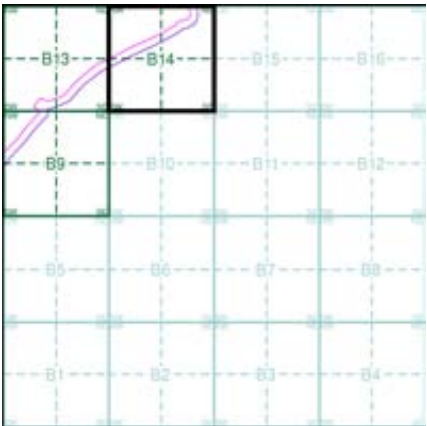
Additional SIMs
Published 1990
Source map scale - 1:2,500

The SIM cards (Ordnance Survey's 'Survey of Information on Microfilm') are further, minor editions of mapping which were produced and published in between the main editions as an area was updated. They date from 1947 to 1994, and contain detailed information on buildings, roads and land-use. These maps were produced at both 1:2,500 and 1:1,250 scales.

Map Name(s) and Date(s)



Historical Map - Segment B14



Order Details

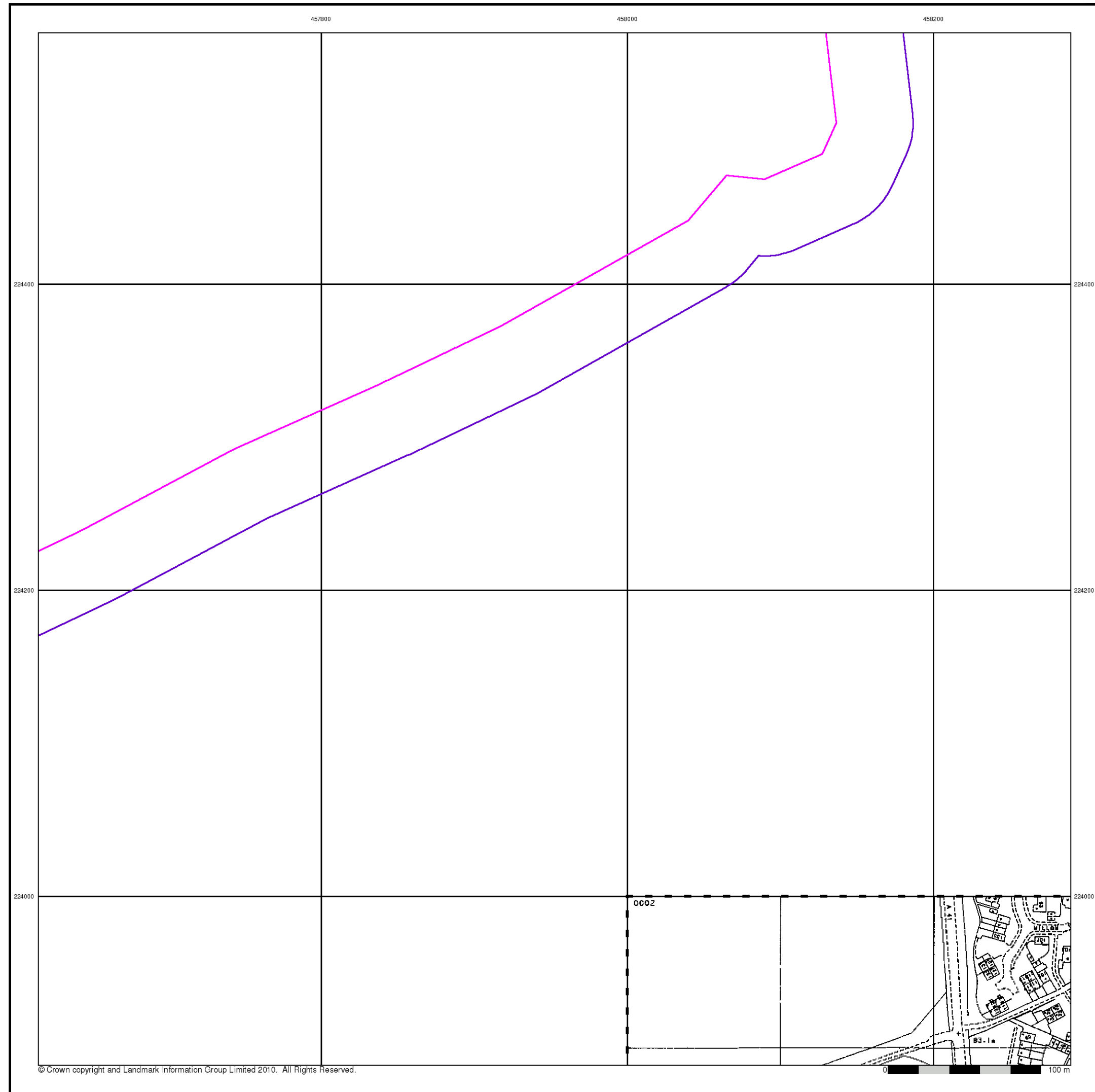
Order Number: 31544761_1_1
Customer Ref: UA001881
National Grid Reference: 457570, 224010
Slice: B
Site Area (Ha): 395.55
Search Buffer (m): 50


Site Details

Site at, Bicester, Oxfordshire



Tel: 0844 844 9952
Fax: 0844 844 9951
Web: www.envirocheck.co.uk






Additional SIMs

Published 1991

Source map scale - 1:2,500

The SIM cards (Ordnance Survey's 'Survey of Information on Microfilm') are further, minor editions of mapping which were produced and published in between the main editions as an area was updated. They date from 1947 to 1994, and contain detailed information on buildings, roads and land-use. These maps were produced at both 1:2,500 and 1:1,250 scales.

Map Name(s) and Date(s)

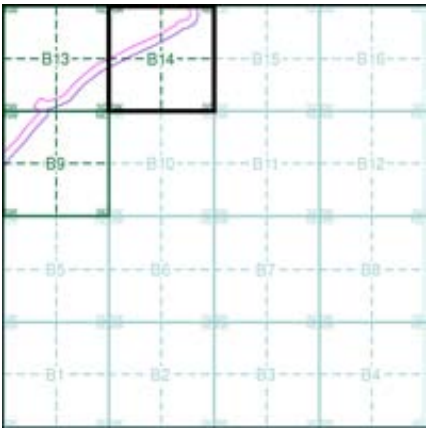


SP5823

1991

1:2,500

Historical Map - Segment B14




N

Order Details

Order Number:	31544761_1_1
Customer Ref:	UA001881
National Grid Reference:	457570, 224010
Slice:	B
Site Area (Ha):	395.55
Search Buffer (m):	50

Site Details

Site at, Bicester, Oxfordshire



Tel:

0844 844 9952

Fax:

0844 844 9951

Web:

www.envirocheck.co.uk

A Landmark Information Group Service v40.0 14-Jun-2010 Page 14 of 18

Large-Scale National Grid Data

Published 1994

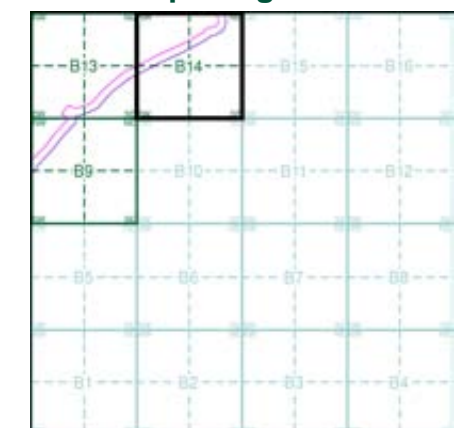
Source map scale - 1:2,500

'Large Scale National Grid Data' superseded SIM cards (Ordnance Survey's 'Survey of Information on Microfilm') in 1992, and continued to be produced until 1999. These maps were the fore-runners of digital mapping and so provide detailed information on houses and roads, but tend to show less topographic features such as vegetation. These maps were produced at both 1:2,500 and 1:1,250 scales.

Map Name(s) and Date(s)

SP5724	SP5824
1994	1994
1:2,500	1:2,500
SP5723	SP5823
1994	1994
1:2,500	1:2,500

Historical Map - Segment B14

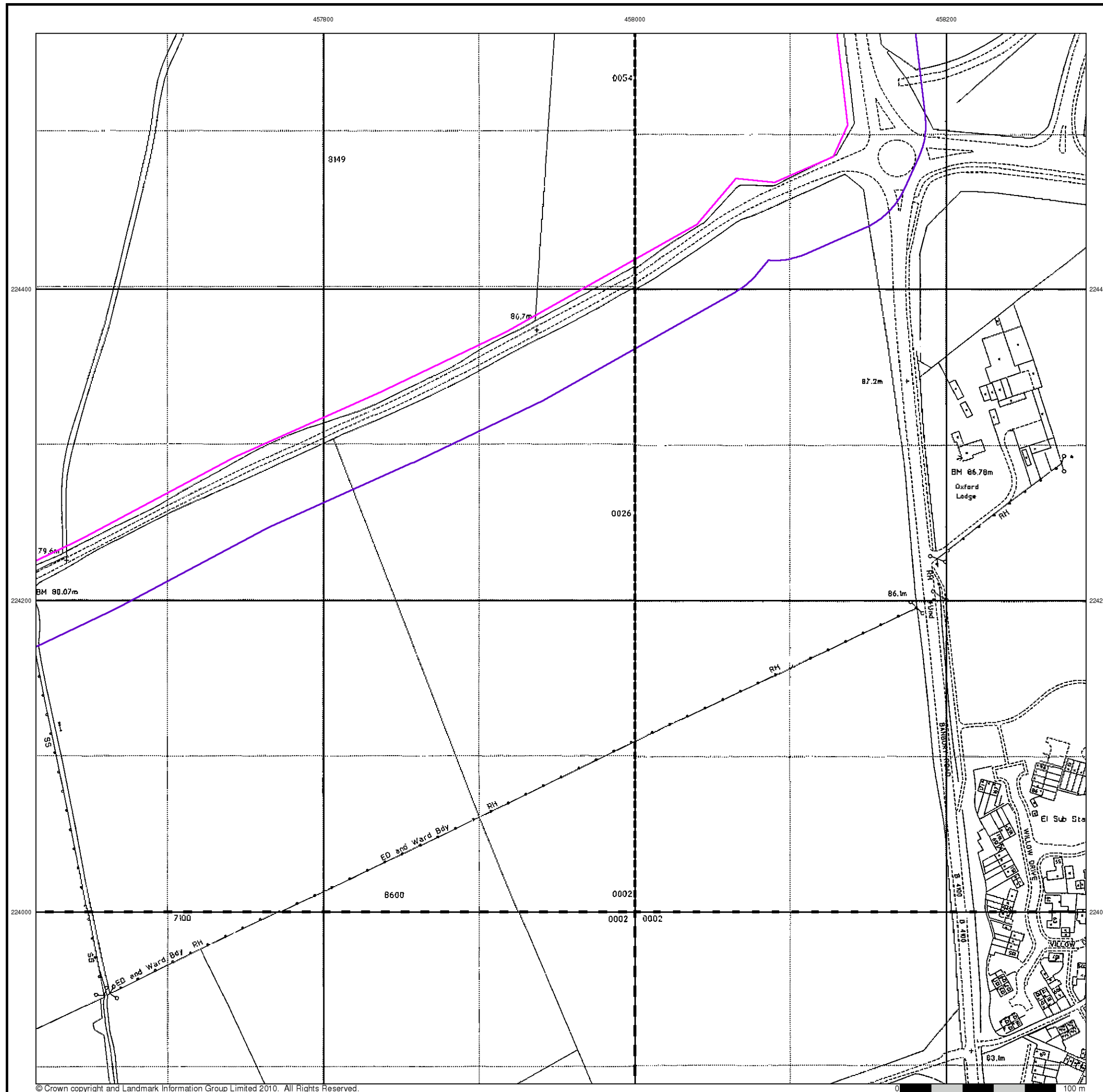


Order Details

Order Number: 31544761_1_1
 Customer Ref: UA001881
 National Grid Reference: 457570, 224010
 Slice: B
 Site Area (Ha): 395.55
 Search Buffer (m): 50

Site Details

Site at, Bicester, Oxfordshire



Large-Scale National Grid Data

Published 1995

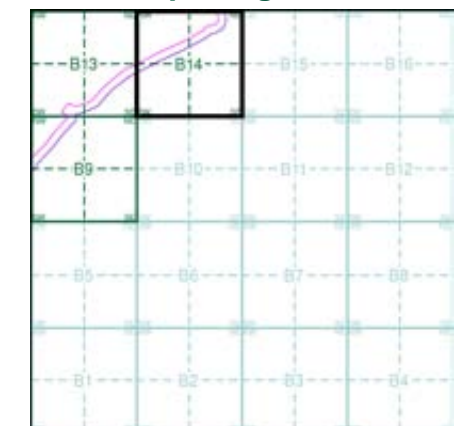
Source map scale - 1:2,500

'Large Scale National Grid Data' superseded SIM cards (Ordnance Survey's 'Survey of Information on Microfilm') in 1992, and continued to be produced until 1999. These maps were the fore-runners of digital mapping and so provide detailed information on houses and roads, but tend to show less topographic features such as vegetation. These maps were produced at both 1:2,500 and 1:1,250 scales.

Map Name(s) and Date(s)

SP5724	SP5824
1995	1995
1:2,500	1:2,500
SP5723	SP5823
1995	1995
1:2,500	1:2,500

Historical Map - Segment B14

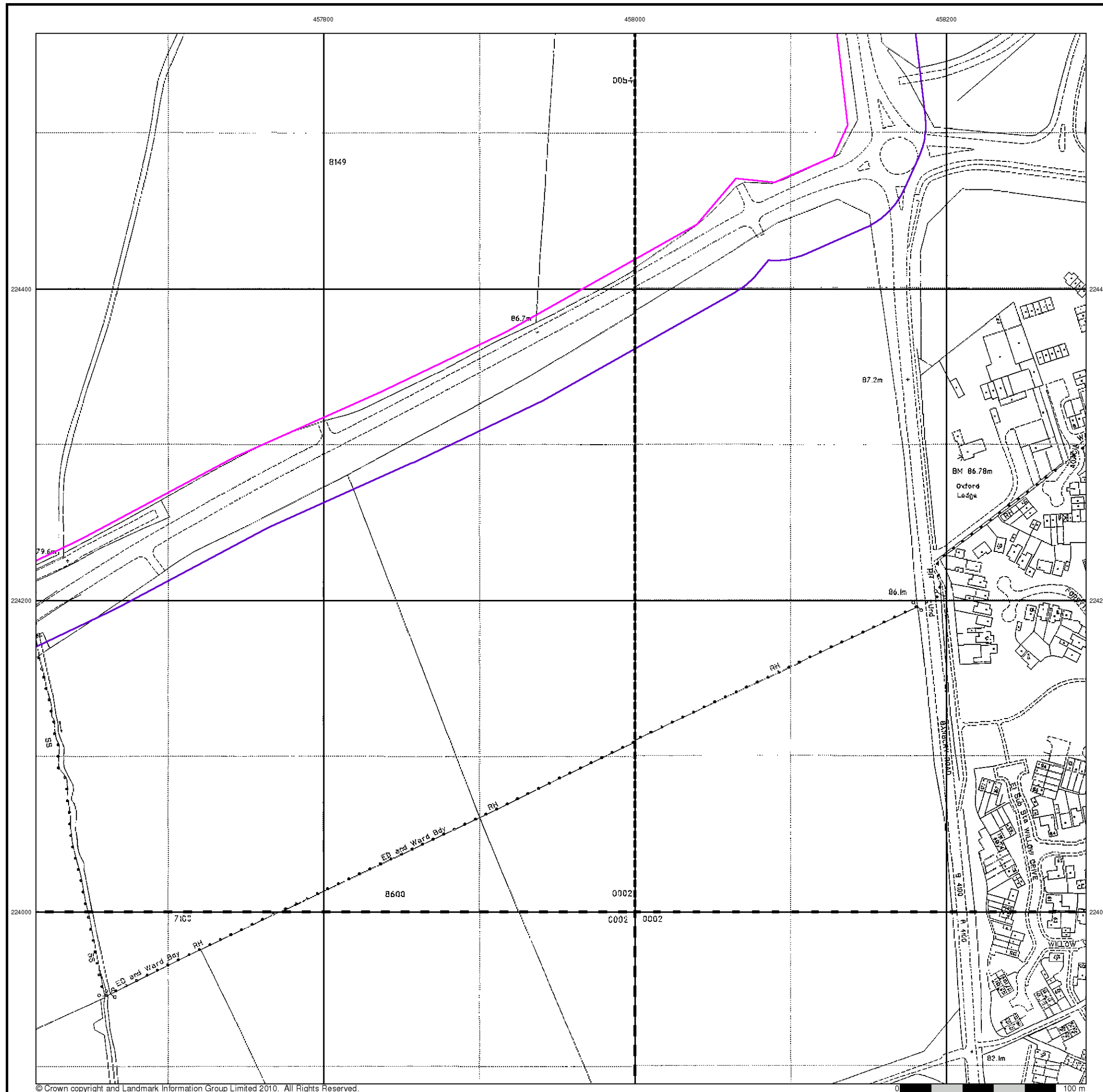


Order Details

Order Number: 31544761_1_1
 Customer Ref: UA001881
 National Grid Reference: 457570, 224010
 Slice: B
 Site Area (Ha): 395.55
 Search Buffer (m): 50

Site Details

Site at, Bicester, Oxfordshire



Large-Scale National Grid Data

Published 1996 - 1997

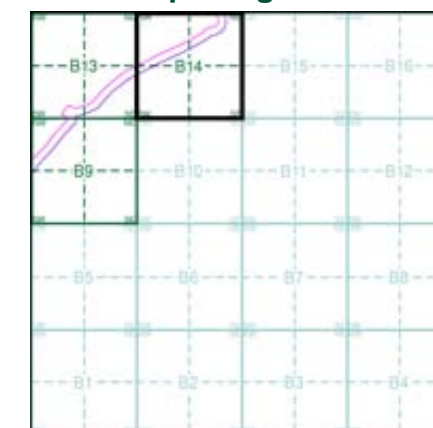
Source map scale - 1:2,500

'Large Scale National Grid Data' superseded SIM cards (Ordnance Survey's 'Survey of Information on Microfilm') in 1992, and continued to be produced until 1999. These maps were the fore-runners of digital mapping and so provide detailed information on houses and roads, but tend to show less topographic features such as vegetation. These maps were produced at both 1:2,500 and 1:1,250 scales.

Map Name(s) and Date(s)

		SP5824	
		1996	
		1:2,500	
SP5723		SP5823	
1997		1996	
1:2,500		1:2,500	

Historical Map - Segment B14

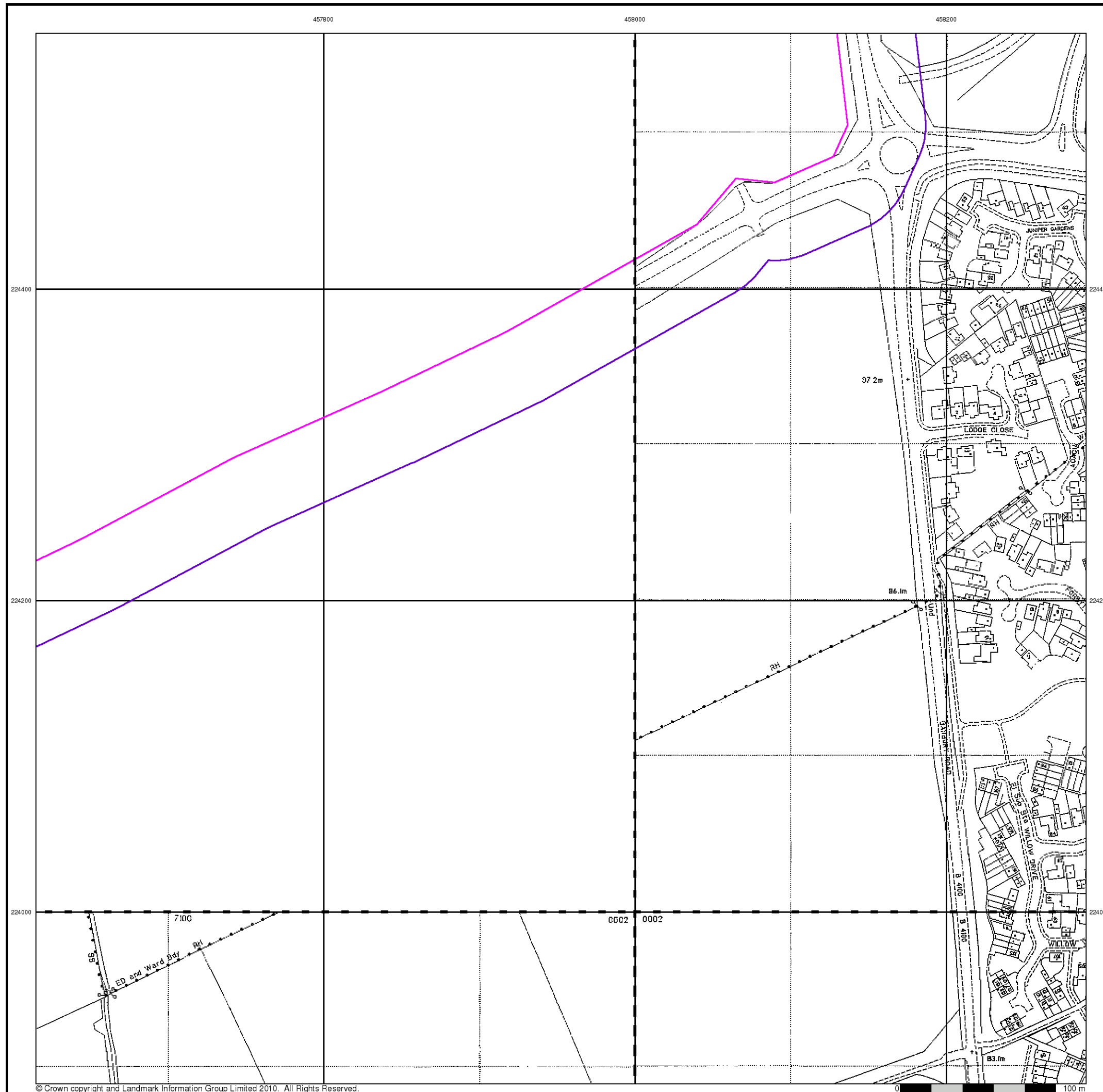


Order Details

Order Number: 31544761_1_1
 Customer Ref: UA001881
 National Grid Reference: 457570, 224010
 Slice: B
 Site Area (Ha): 395.55
 Search Buffer (m): 50

Site Details

Site at, Bicester, Oxfordshire



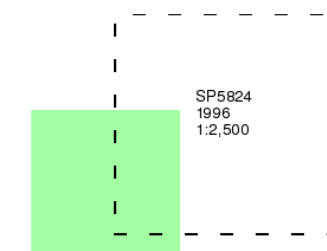
Large-Scale National Grid Data

Published 1996

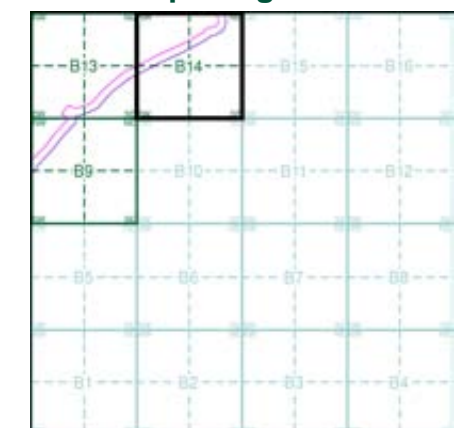
Source map scale - 1:2,500

'Large Scale National Grid Data' superseded SIM cards (Ordnance Survey's 'Survey of Information on Microfilm') in 1992, and continued to be produced until 1999. These maps were the fore-runners of digital mapping and so provide detailed information on houses and roads, but tend to show less topographic features such as vegetation. These maps were produced at both 1:2,500 and 1:1,250 scales.

Map Name(s) and Date(s)



Historical Map - Segment B14



Order Details

Order Number: 31544761_1_1
 Customer Ref: UA001881
 National Grid Reference: 457570, 224010
 Slice: B
 Site Area (Ha): 395.55
 Search Buffer (m): 50

Site Details

Site at, Bicester, Oxfordshire

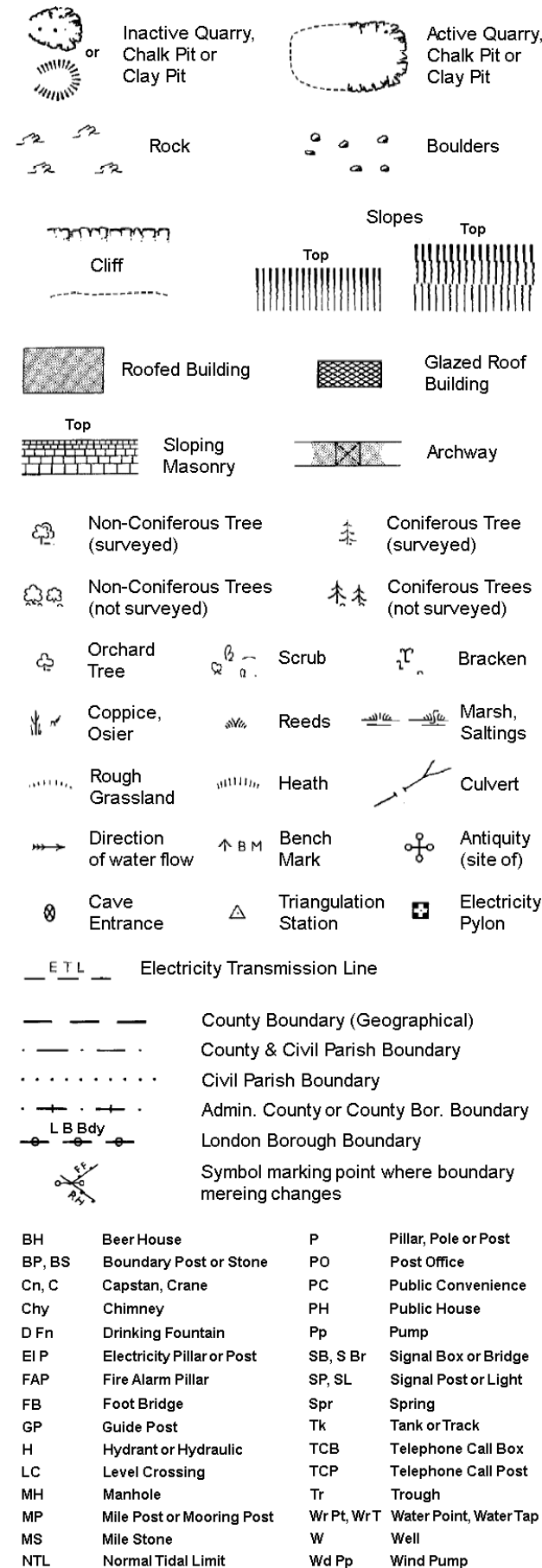


Historical Mapping Legends

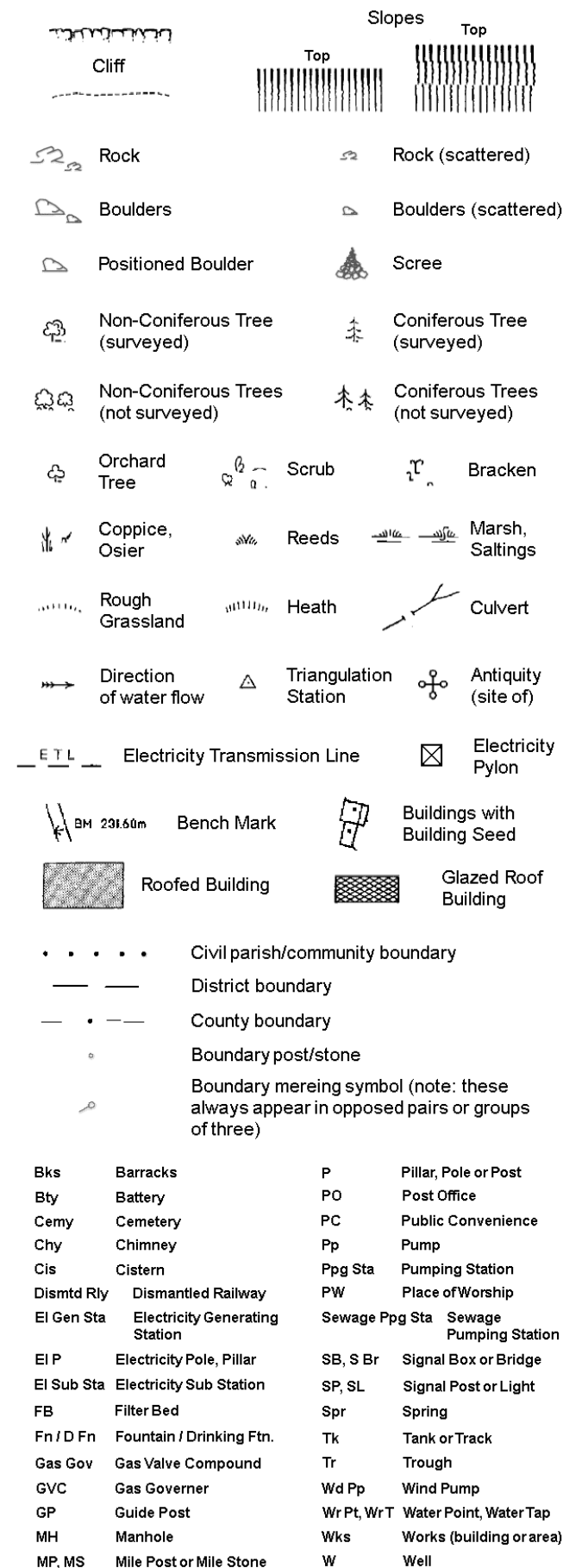
Ordnance Survey County Series and Ordnance Survey Plan 1:2,500



Ordnance Survey Plan, Additional SIMs and Supply of Unpublished Survey Information 1:2,500 and 1:1,250



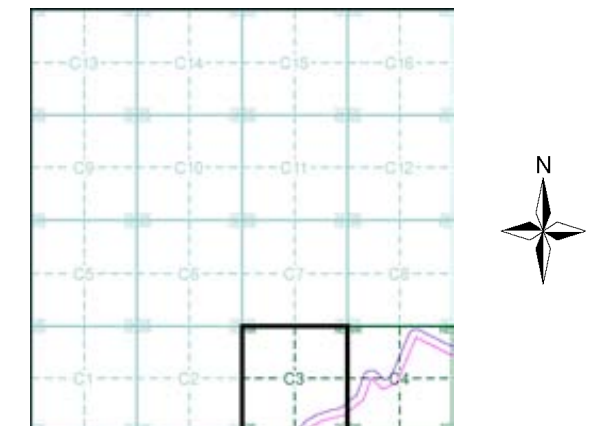
Large-Scale National Grid Data 1:2,500 and 1:1,250



Historical Mapping & Photography included:

Mapping Type	Scale	Date	Pg
Oxfordshire	1:2,500	1881	2
Oxfordshire	1:2,500	1899	3
Oxfordshire	1:2,500	1922	4
Ordnance Survey Plan	1:2,500	1967 - 1976	5
Additional SIMs	1:2,500	1985 - 1991	6
Large-Scale National Grid Data	1:2,500	1994	7

Historical Map - Segment C3



Order Details

Order Number: 31544761_1_1
Customer Ref: UA001881
National Grid Reference: 456330, 224990
Slice: C
Site Area (Ha): 395.55
Search Buffer (m): 50

Site Details

Site at, Bicester, Oxfordshire



Tel: 0844 844 9952
Fax: 0844 844 9951
Web: www.envirocheck.co.uk

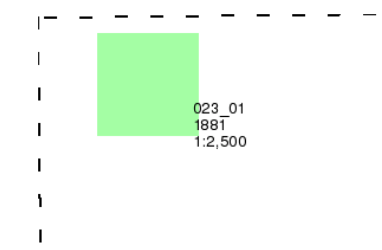
Oxfordshire

Published 1881

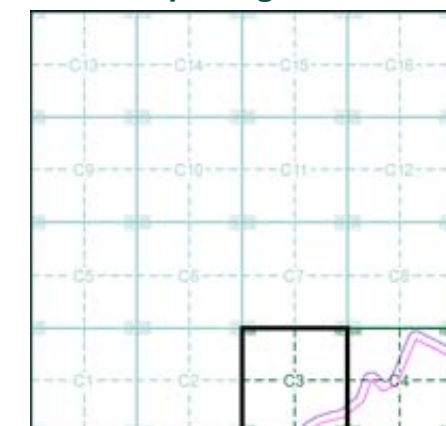
Source map scale - 1:2,500

The historical maps shown were reproduced from maps predominantly held at the scale adopted for England, Wales and Scotland in the 1840's. In 1854 the 1:2,500 scale was adopted for mapping urban areas and by 1896 it covered the whole of what were considered to be the cultivated parts of Great Britain. The published date given below is often some years later than the surveyed date. Before 1938, all OS maps were based on the Cassini Projection, with independent surveys of a single county or group of counties, giving rise to significant inaccuracies in outlying areas.

Map Name(s) and Date(s)



Historical Map - Segment C3

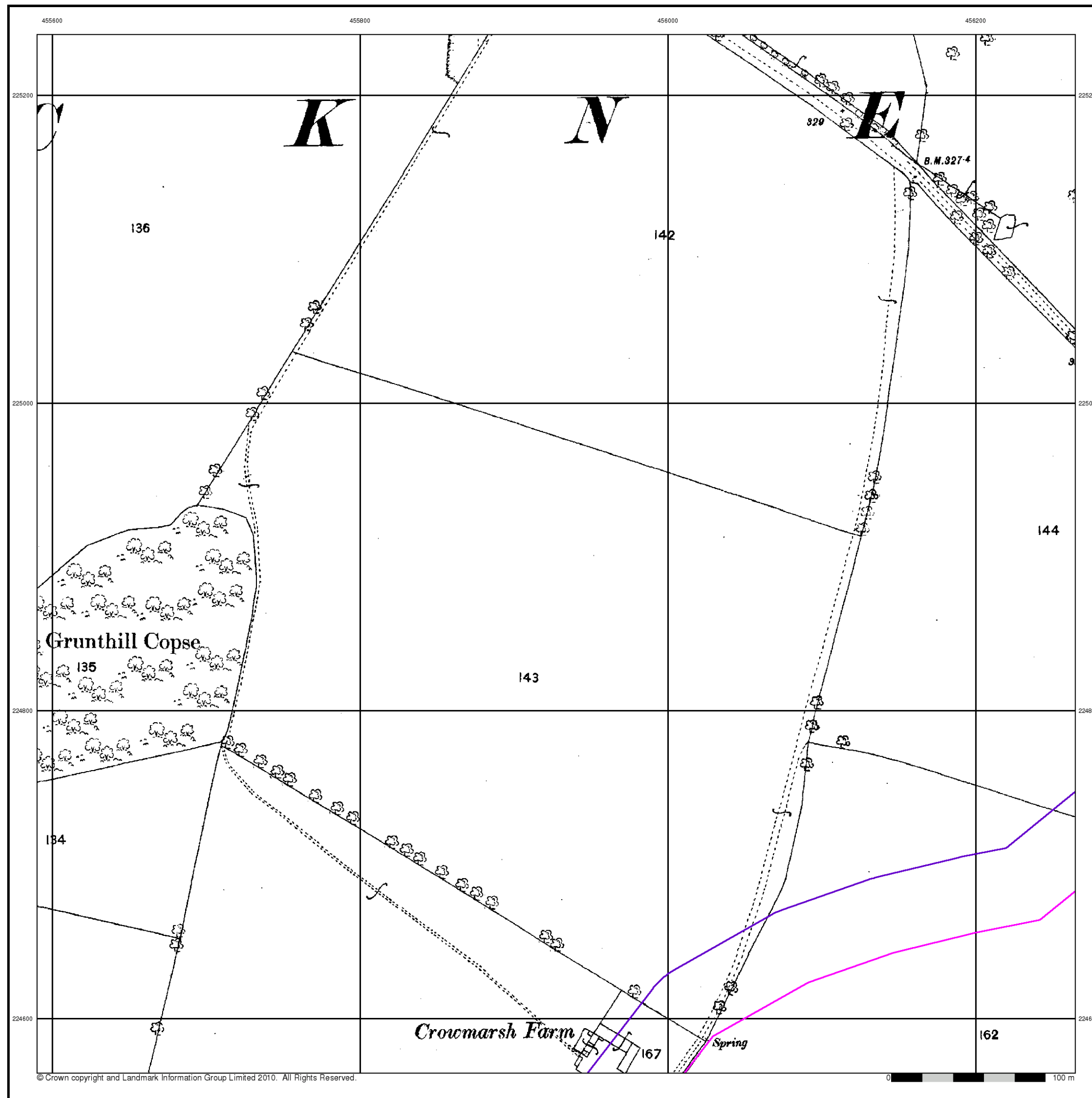


Order Details

Order Number: 31544761_1_1
 Customer Ref: UA001881
 National Grid Reference: 456330, 224990
 Slice: C
 Site Area (Ha): 395.55
 Search Buffer (m): 50

Site Details

Site at, Bicester, Oxfordshire



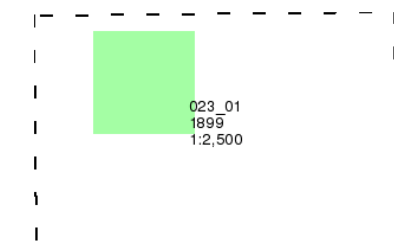
Oxfordshire

Published 1899

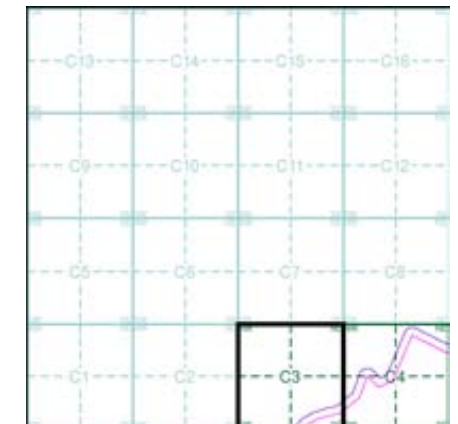
Source map scale - 1:2,500

The historical maps shown were reproduced from maps predominantly held at the scale adopted for England, Wales and Scotland in the 1840's. In 1854 the 1:2,500 scale was adopted for mapping urban areas and by 1896 it covered the whole of what were considered to be the cultivated parts of Great Britain. The published date given below is often some years later than the surveyed date. Before 1938, all OS maps were based on the Cassini Projection, with independent surveys of a single county or group of counties, giving rise to significant inaccuracies in outlying areas.

Map Name(s) and Date(s)



Historical Map - Segment C3

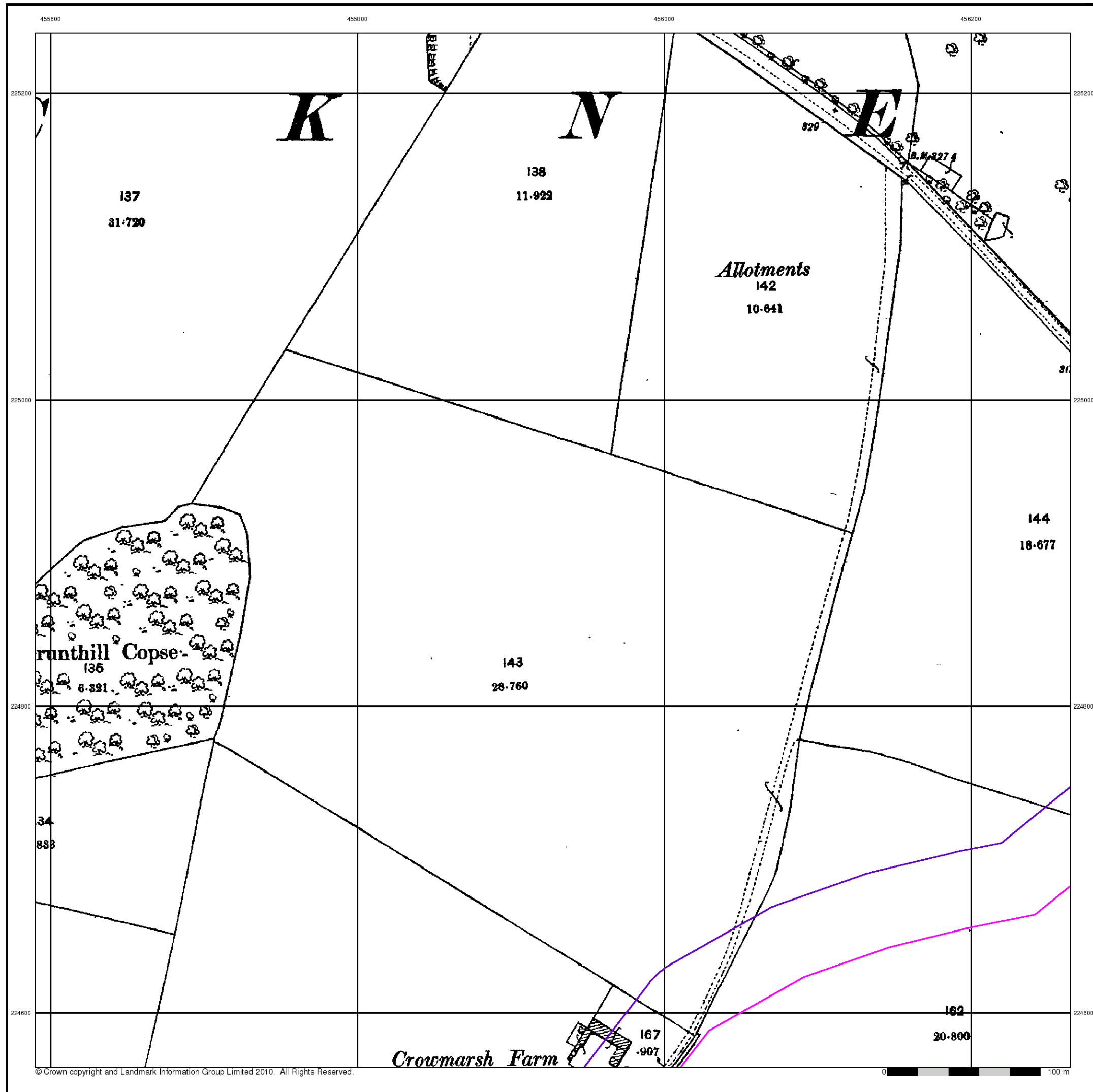


Order Details

Order Number: 31544761_1_1
Customer Ref: UA001881
National Grid Reference: 456330, 224990
Slice: C
Site Area (Ha): 395.55
Search Buffer (m): 50

Site Details

Site at, Bicester, Oxfordshire



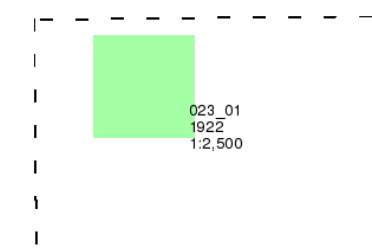
Oxfordshire

Published 1922

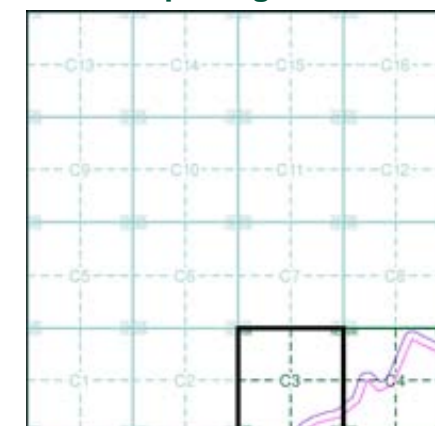
Source map scale - 1:2,500

The historical maps shown were reproduced from maps predominantly held at the scale adopted for England, Wales and Scotland in the 1840's. In 1854 the 1:2,500 scale was adopted for mapping urban areas and by 1896 it covered the whole of what were considered to be the cultivated parts of Great Britain. The published date given below is often some years later than the surveyed date. Before 1938, all OS maps were based on the Cassini Projection, with independent surveys of a single county or group of counties, giving rise to significant inaccuracies in outlying areas.

Map Name(s) and Date(s)



Historical Map - Segment C3

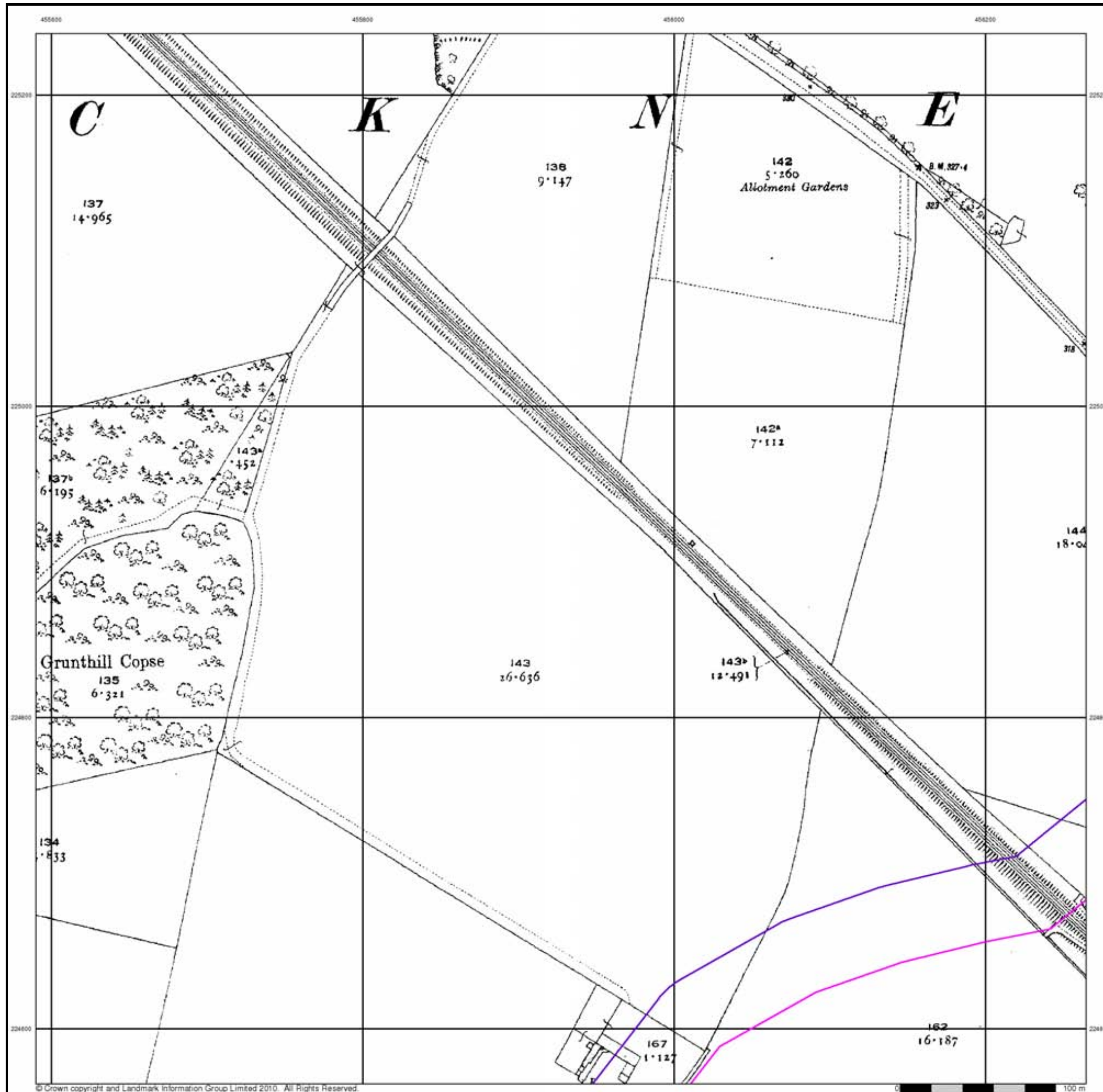


Order Details

Order Number: 31544761_1_1
Customer Ref: UA001881
National Grid Reference: 456330, 224990
Slice: C
Site Area (Ha): 395.55
Search Buffer (m): 50

Site Details

Site at, Bicester, Oxfordshire



Ordnance Survey Plan

Published 1967 - 1976

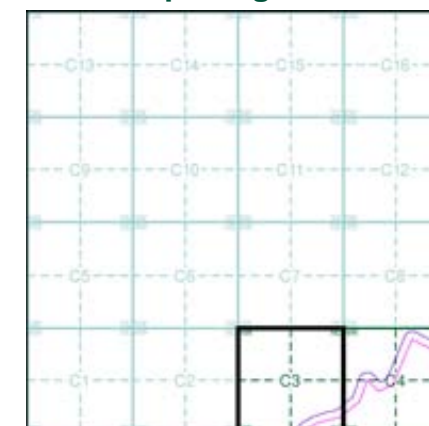
Source map scale - 1:2,500

The historical maps shown were reproduced from maps predominantly held at the scale adopted for England, Wales and Scotland in the 1840's. In 1854 the 1:2,500 scale was adopted for mapping urban areas and by 1896 it covered the whole of what were considered to be the cultivated parts of Great Britain. The published date given below is often some years later than the surveyed date. Before 1938, all OS maps were based on the Cassini Projection, with independent surveys of a single county or group of counties, giving rise to significant inaccuracies in outlying areas.

Map Name(s) and Date(s)

SP5525 1976 1:2,500	SP5625 1976 1:2,500
SP5524 1967 1:2,500	SP5624 1968 1:2,500

Historical Map - Segment C3

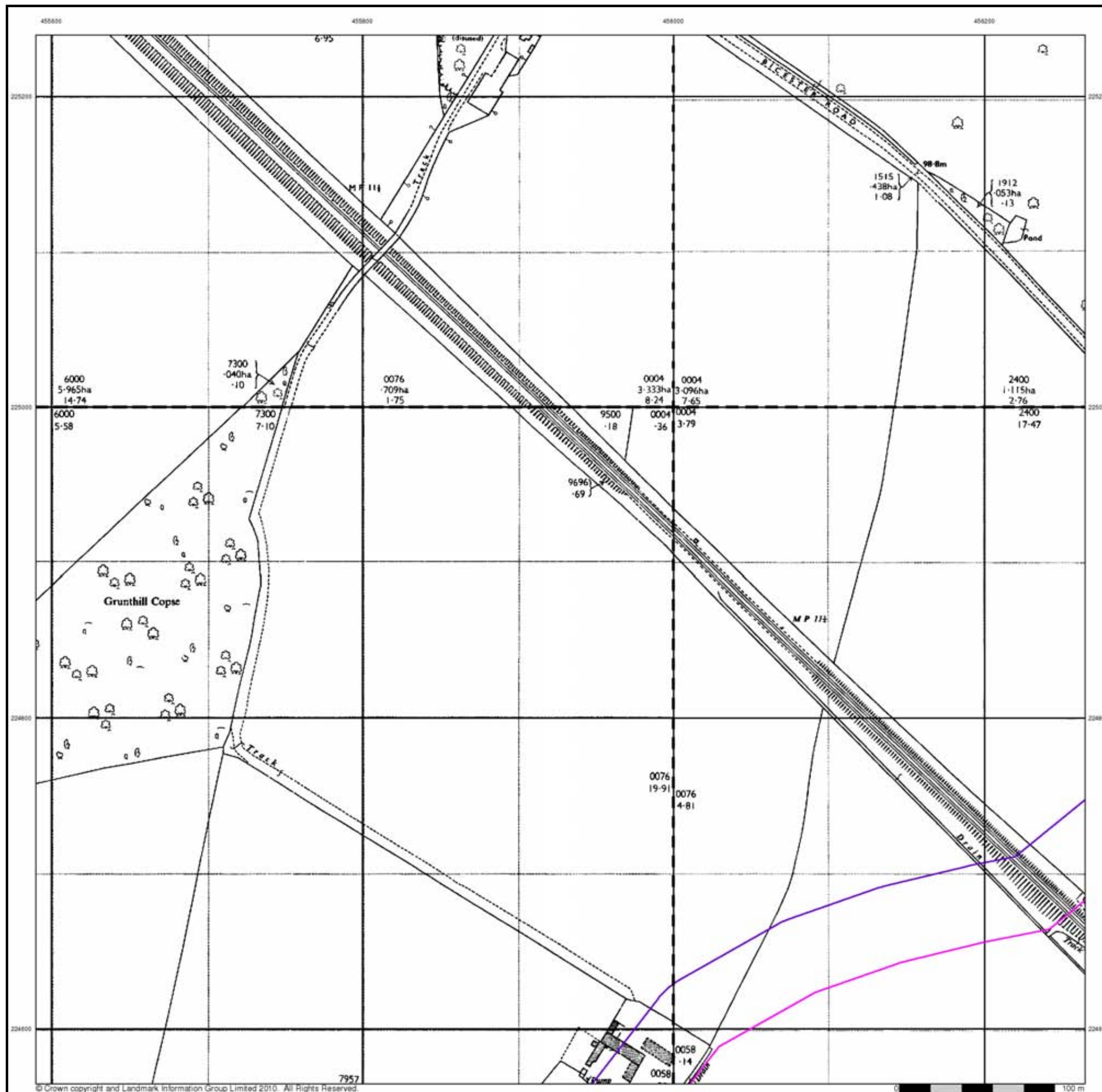


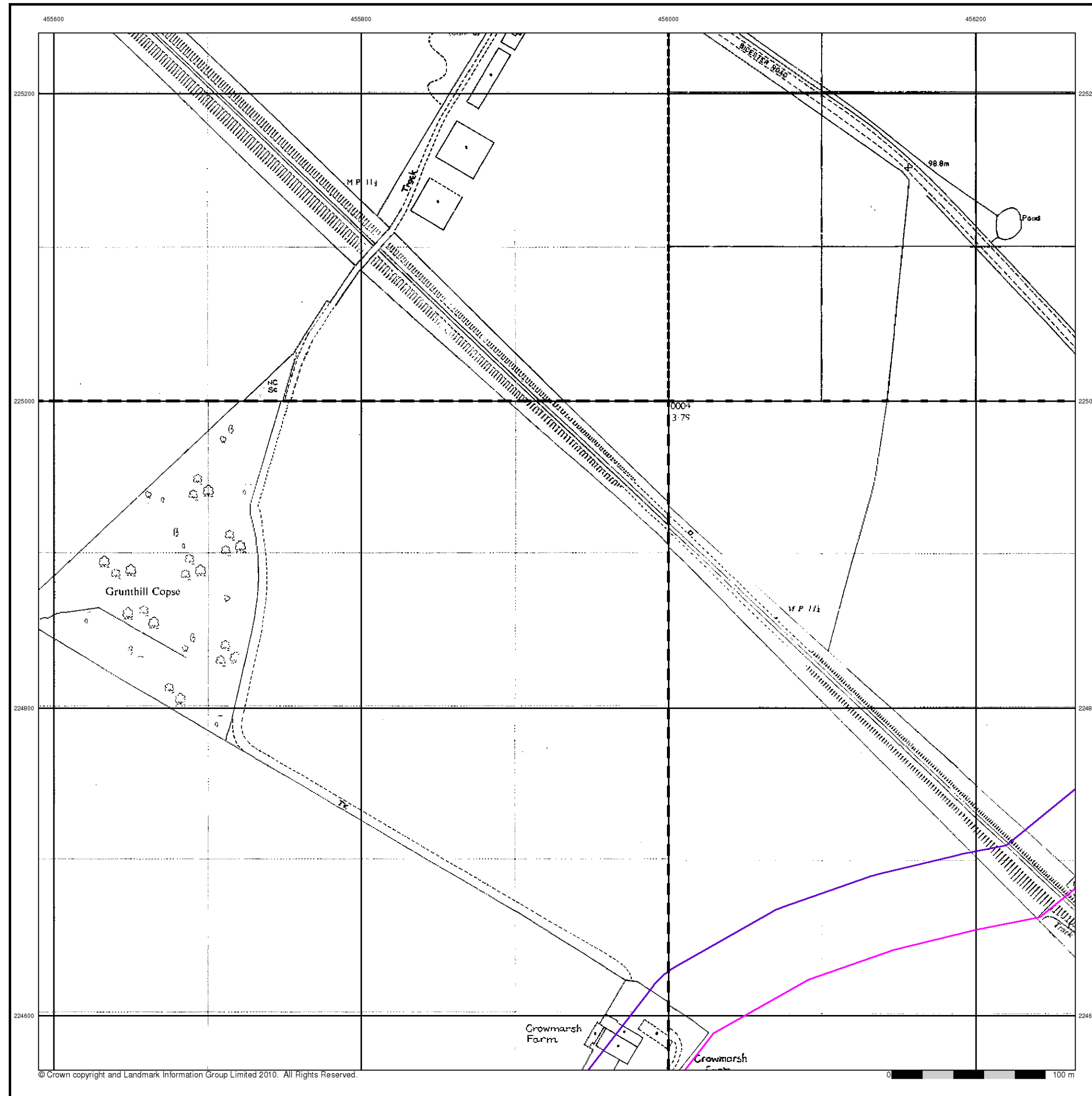
Order Details

Order Number: 31544761_1_1
 Customer Ref: UA001881
 National Grid Reference: 456330, 224990
 Slice: C
 Site Area (Ha): 395.55
 Search Buffer (m): 50

Site Details

Site at, Bicester, Oxfordshire





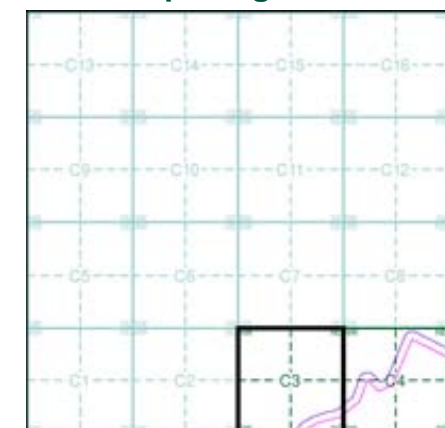
Additional SIMs
Published 1985 - 1991
Source map scale - 1:2,500

The SIM cards (Ordnance Survey's 'Survey of Information on Microfilm') are further, minor editions of mapping which were produced and published in between the main editions as an area was updated. They date from 1947 to 1994, and contain detailed information on buildings, roads and land-use. These maps were produced at both 1:2,500 and 1:1,250 scales.

Map Name(s) and Date(s)

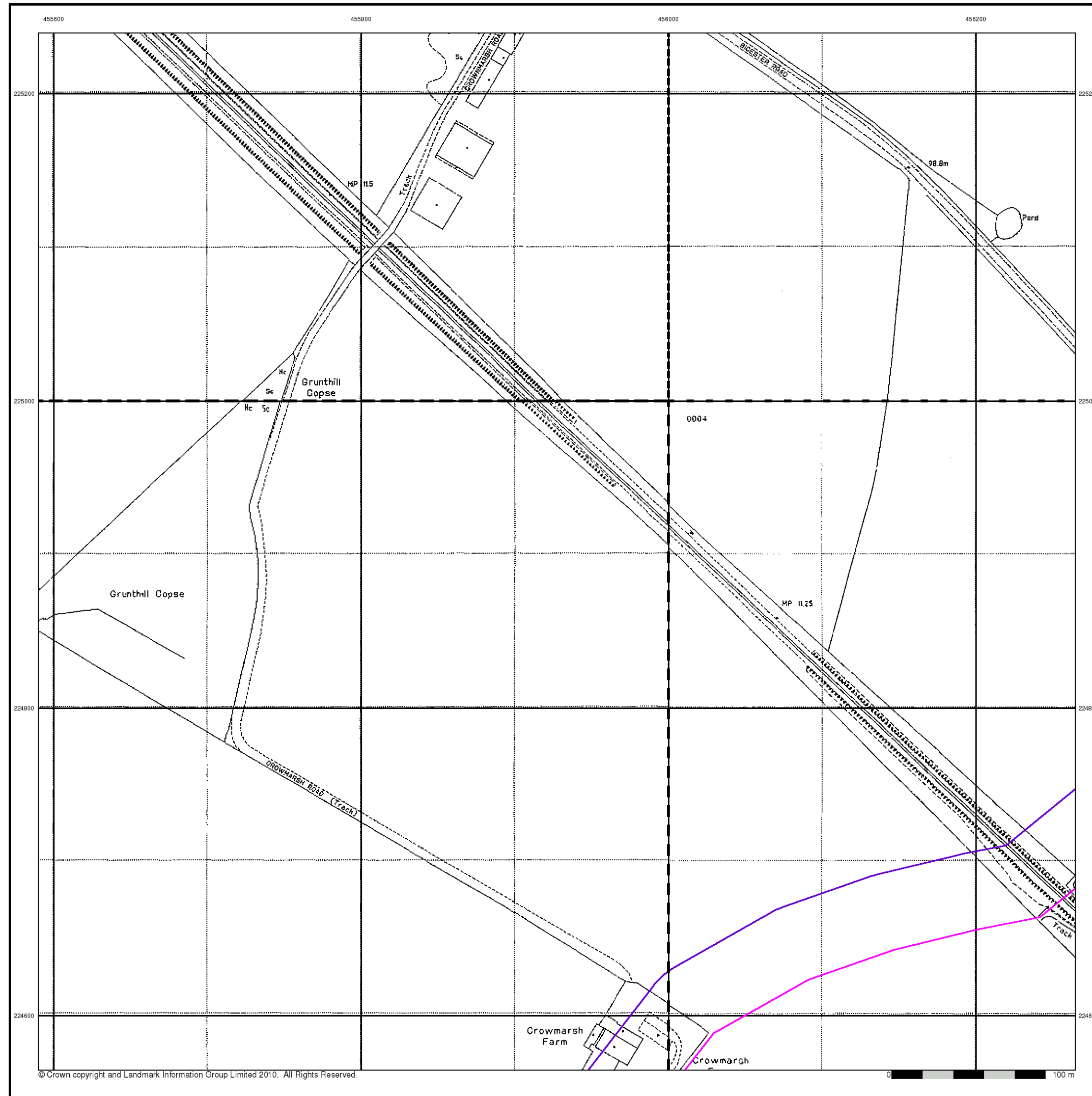
SP5525	SP5625
1985	1991
1:2,500	1:2,500
SP5524	SP5624
1985	1985
1:2,500	1:2,500

Historical Map - Segment C3



Order Details
Order Number: 31544761_1_1
Customer Ref: UA001881
National Grid Reference: 456330, 224990
Slice: C
Site Area (Ha): 395.55
Search Buffer (m): 50

Site Details
Site at, Bicester, Oxfordshire



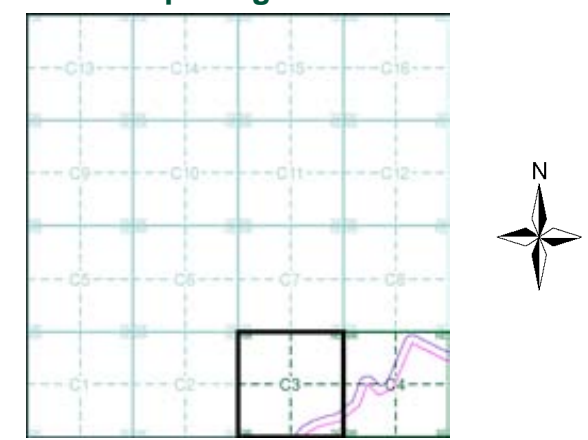
Large-Scale National Grid Data
Published 1994
Source map scale - 1:2,500

'Large Scale National Grid Data' superseded SIM cards (Ordnance Survey's 'Survey of Information on Microfilm') in 1992, and continued to be produced until 1999. These maps were the fore-runners of digital mapping and so provide detailed information on houses and roads, but tend to show less topographic features such as vegetation. These maps were produced at both 1:2,500 and 1:1,250 scales.

Map Name(s) and Date(s)

SP5525	SP5625
1994	1994
1:2,500	1:2,500
SP5524	SP5624
1994	1994
1:2,500	1:2,500

Historical Map - Segment C3



Order Details
Order Number: 31544761_1_1
Customer Ref: UA001881
National Grid Reference: 456330, 224990
Slice: C
Site Area (Ha): 395.55
Search Buffer (m): 50

Site Details
Site at, Bicester, Oxfordshire



Historical Mapping Legends

Ordnance Survey County Series and Ordnance Survey Plan 1:2,500



Ordnance Survey Plan, Additional SIMs and Supply of Unpublished Survey Information 1:2,500 and 1:1,250



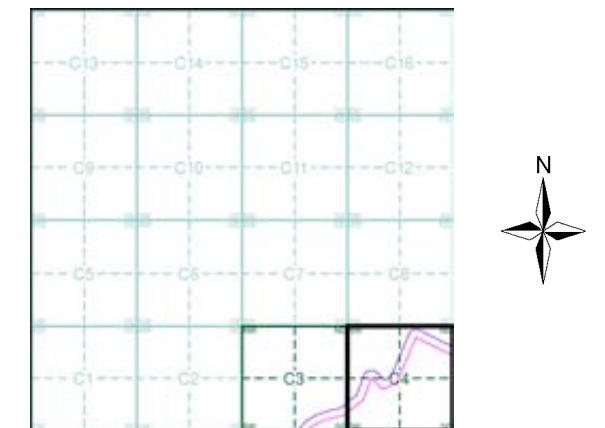
Large-Scale National Grid Data 1:2,500 and 1:1,250



Historical Mapping & Photography included:

Mapping Type	Scale	Date	Pg
Oxfordshire	1:2,500	1881	2
Oxfordshire	1:2,500	1899	3
Oxfordshire	1:2,500	1922	4
Ordnance Survey Plan	1:2,500	1968 - 1976	5
Additional SIMs	1:2,500	1985 - 1991	6
Large-Scale National Grid Data	1:2,500	1994	7

Historical Map - Segment C4



Order Details

Order Number: 31544761_1_1
Customer Ref: UA001881
National Grid Reference: 456330, 224990
Slice: C
Site Area (Ha): 395.55
Search Buffer (m): 50

Site Details

Site at, Bicester, Oxfordshire



Tel: 0844 844 9952
Fax: 0844 844 9951
Web: www.envirocheck.co.uk

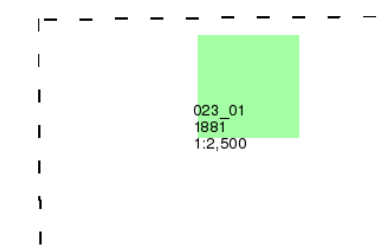
Oxfordshire

Published 1881

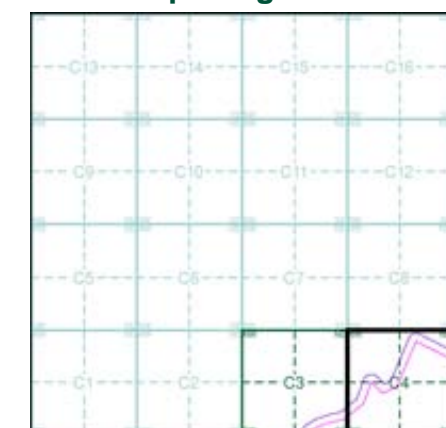
Source map scale - 1:2,500

The historical maps shown were reproduced from maps predominantly held at the scale adopted for England, Wales and Scotland in the 1840's. In 1854 the 1:2,500 scale was adopted for mapping urban areas and by 1896 it covered the whole of what were considered to be the cultivated parts of Great Britain. The published date given below is often some years later than the surveyed date. Before 1938, all OS maps were based on the Cassini Projection, with independent surveys of a single county or group of counties, giving rise to significant inaccuracies in outlying areas.

Map Name(s) and Date(s)



Historical Map - Segment C4

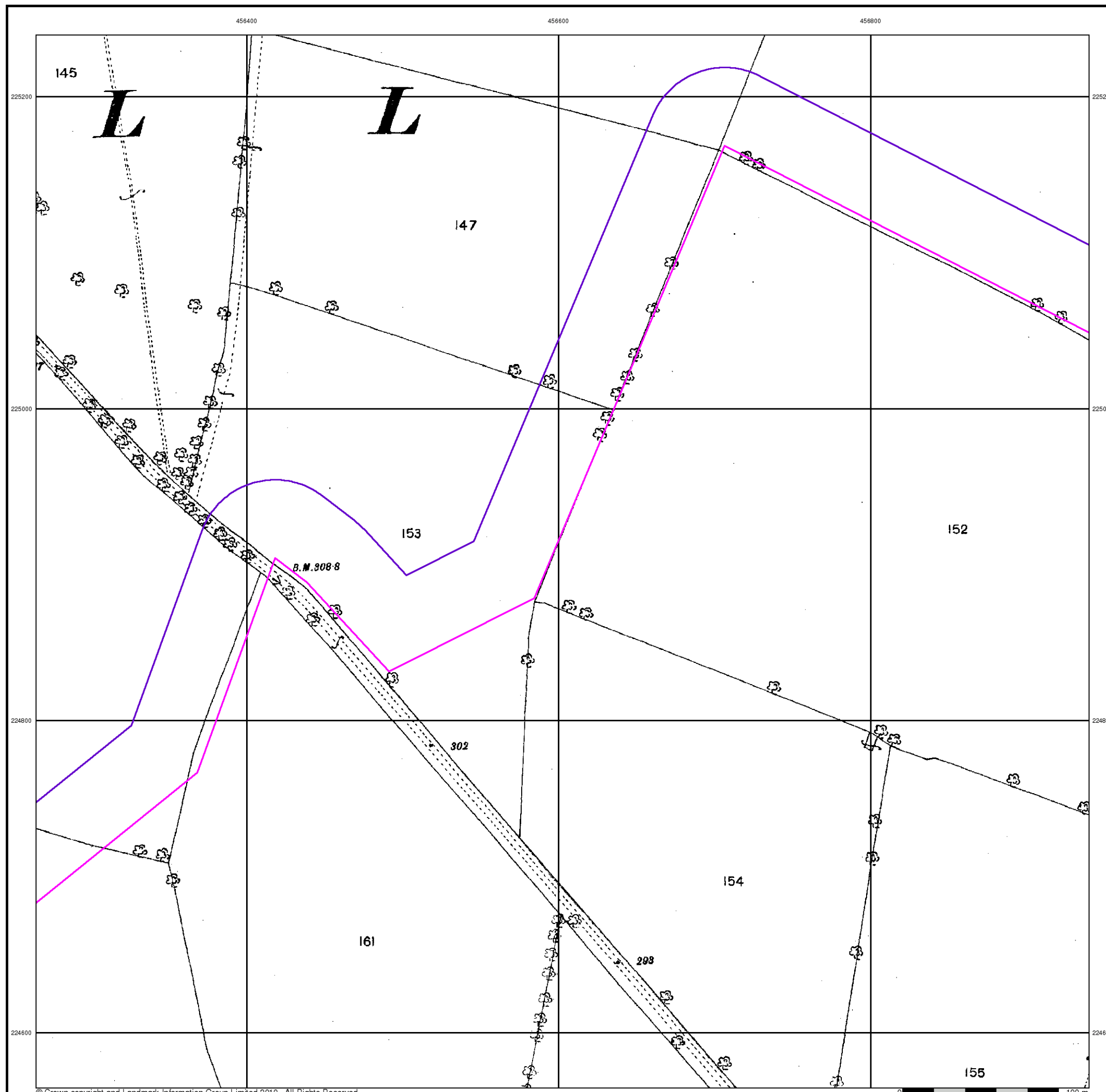


Order Details

Order Number: 31544761_1_1
Customer Ref: UA001881
National Grid Reference: 456330, 224990
Slice: C
Site Area (Ha): 395.55
Search Buffer (m): 50

Site Details

Site at, Bicester, Oxfordshire




Oxfordshire

Published 1899

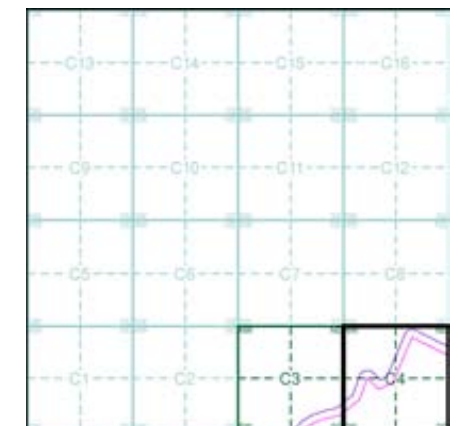
Source map scale - 1:2,500

The historical maps shown were reproduced from maps predominantly held at the scale adopted for England, Wales and Scotland in the 1840's. In 1854 the 1:2,500 scale was adopted for mapping urban areas and by 1896 it covered the whole of what were considered to be the cultivated parts of Great Britain. The published date given below is often some years later than the surveyed date. Before 1938, all OS maps were based on the Cassini Projection, with independent surveys of a single county or group of counties, giving rise to significant inaccuracies in outlying areas.

Map Name(s) and Date(s)



Historical Map - Segment C4

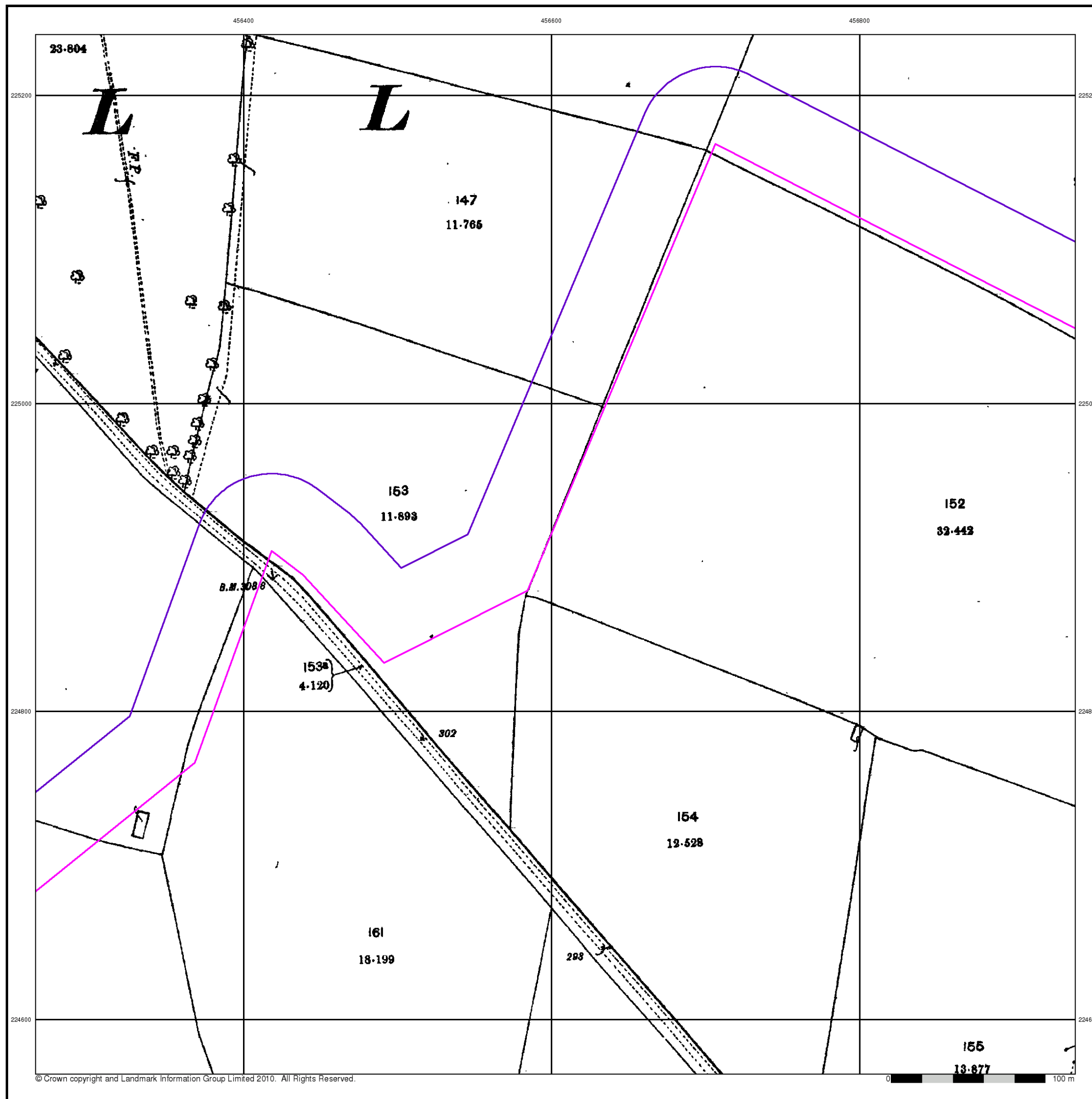


Order Details

Order Number: 31544761_1_1
Customer Ref: UA001881
National Grid Reference: 456330, 224990
Slice: C
Site Area (Ha): 395.55
Search Buffer (m): 50

Site Details

Site at, Bicester, Oxfordshire



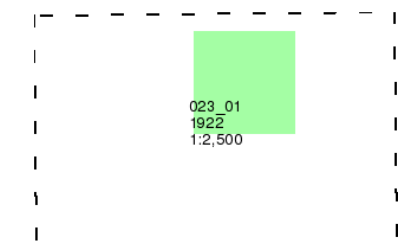
Oxfordshire

Published 1922

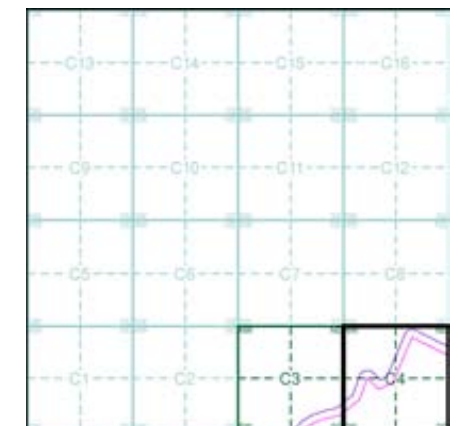
Source map scale - 1:2,500

The historical maps shown were reproduced from maps predominantly held at the scale adopted for England, Wales and Scotland in the 1840's. In 1854 the 1:2,500 scale was adopted for mapping urban areas and by 1896 it covered the whole of what were considered to be the cultivated parts of Great Britain. The published date given below is often some years later than the surveyed date. Before 1938, all OS maps were based on the Cassini Projection, with independent surveys of a single county or group of counties, giving rise to significant inaccuracies in outlying areas.

Map Name(s) and Date(s)



Historical Map - Segment C4

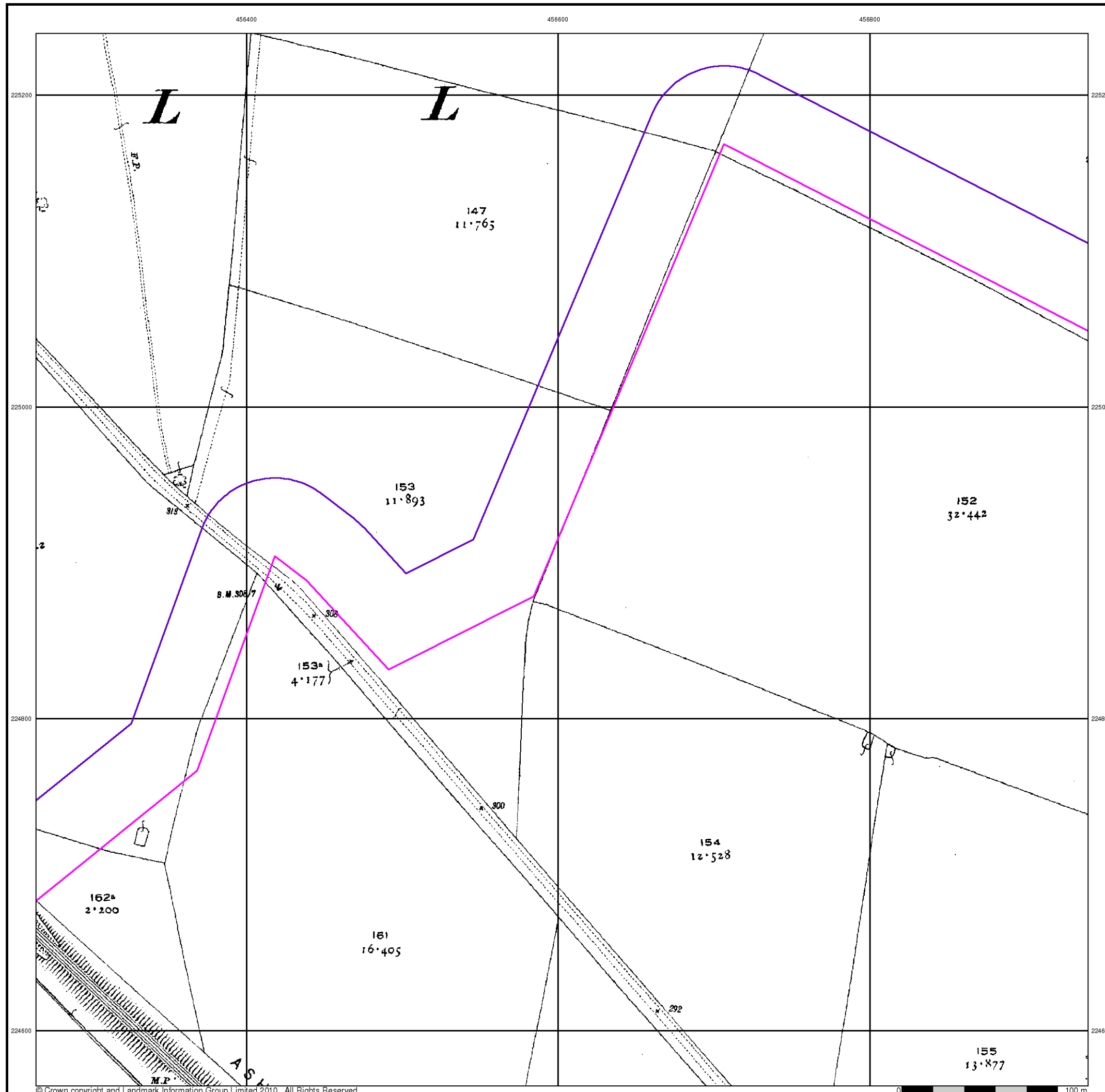


Order Details

Order Number: 31544761_1_1
 Customer Ref: UA001881
 National Grid Reference: 456330, 224990
 Slice: C
 Site Area (Ha): 395.55
 Search Buffer (m): 50

Site Details

Site at, Bicester, Oxfordshire



Ordnance Survey Plan

Published 1968 - 1976

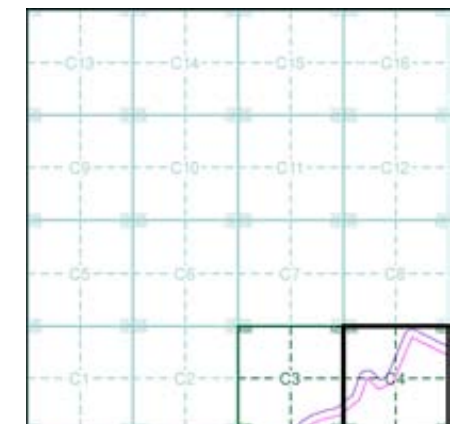
Source map scale - 1:2,500

The historical maps shown were reproduced from maps predominantly held at the scale adopted for England, Wales and Scotland in the 1840's. In 1854 the 1:2,500 scale was adopted for mapping urban areas and by 1896 it covered the whole of what were considered to be the cultivated parts of Great Britain. The published date given below is often some years later than the surveyed date. Before 1938, all OS maps were based on the Cassini Projection, with independent surveys of a single county or group of counties, giving rise to significant inaccuracies in outlying areas.

Map Name(s) and Date(s)

SP5625
1976
1:2,500
SP5624
1968
1:2,500

Historical Map - Segment C4

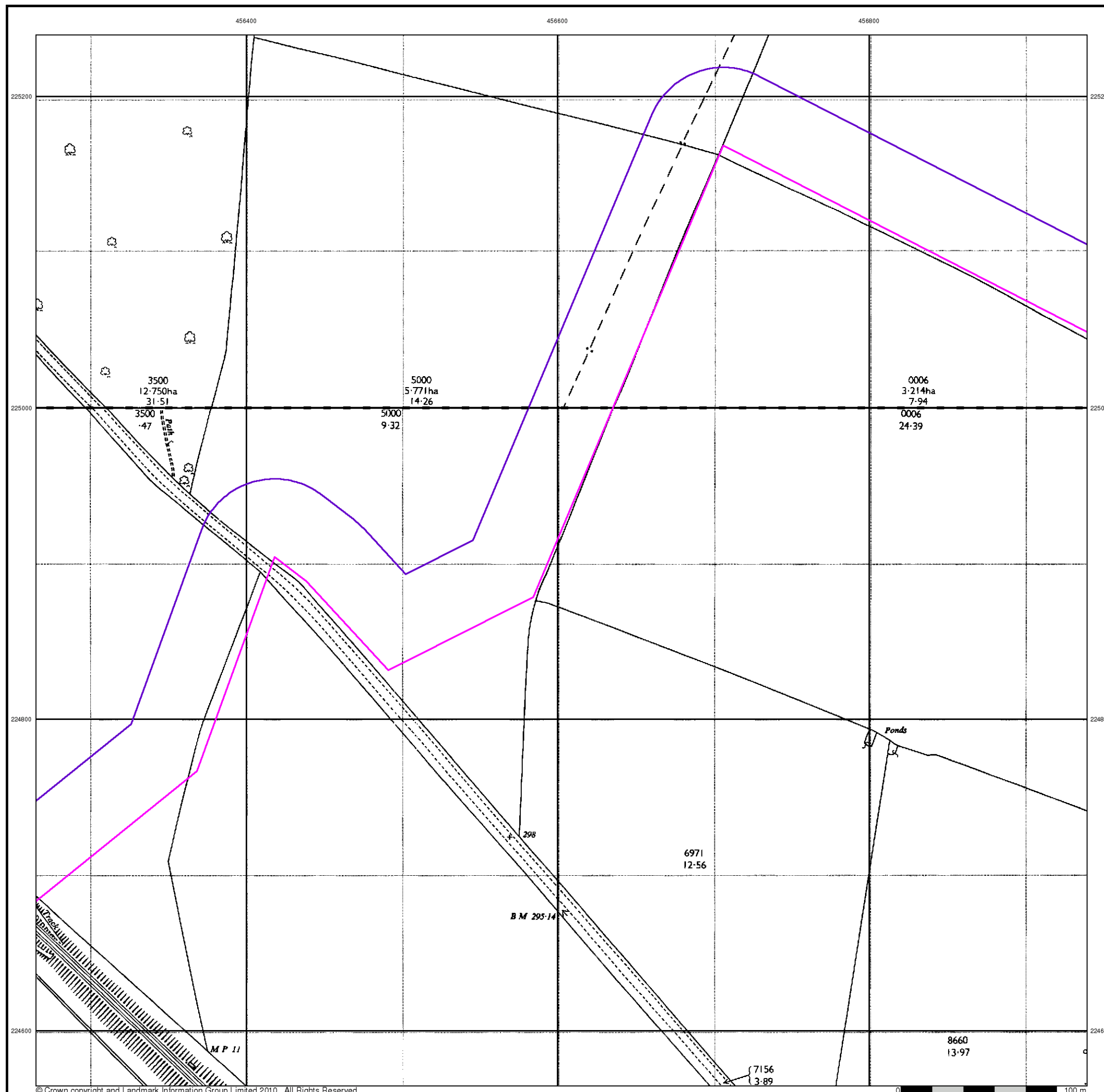


Order Details

Order Number: 31544761_1_1
 Customer Ref: UA001881
 National Grid Reference: 456330, 224990
 Slice: C
 Site Area (Ha): 395.55
 Search Buffer (m): 50

Site Details

Site at, Bicester, Oxfordshire



Additional SIMs

Published 1985 - 1991

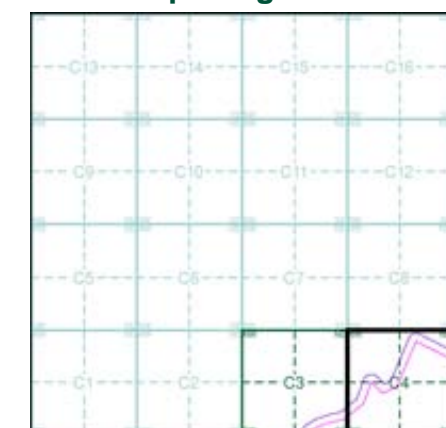
Source map scale - 1:2,500

The SIM cards (Ordnance Survey's 'Survey of Information on Microfilm') are further, minor editions of mapping which were produced and published in between the main editions as an area was updated. They date from 1947 to 1994, and contain detailed information on buildings, roads and land-use. These maps were produced at both 1:2,500 and 1:1,250 scales.

Map Name(s) and Date(s)

SP5625	1991	1:2,500
SP5624	1985	1:2,500

Historical Map - Segment C4

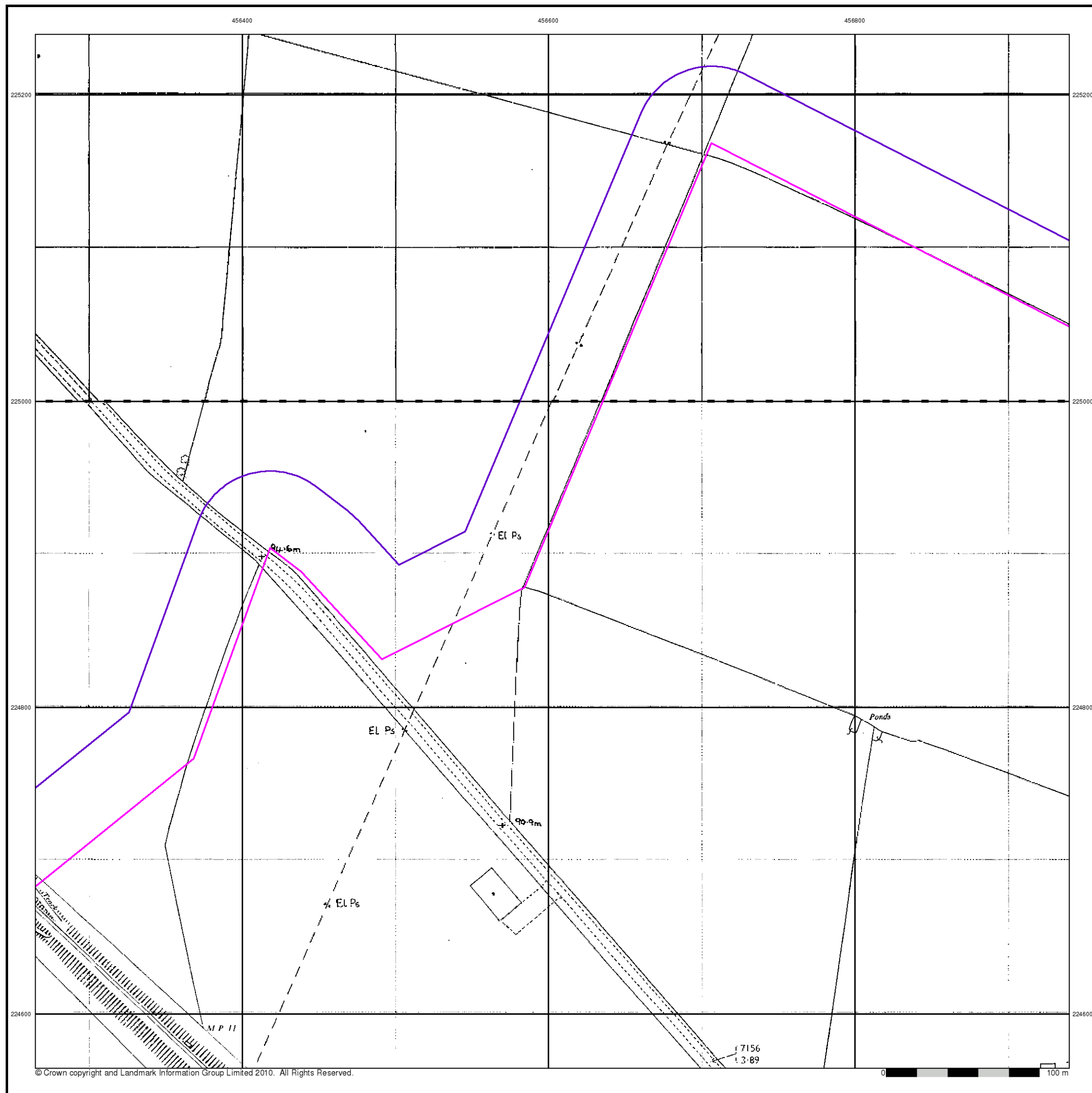


Order Details

Order Number: 31544761_1_1
 Customer Ref: UA001881
 National Grid Reference: 456330, 224990
 Slice: C
 Site Area (Ha): 395.55
 Search Buffer (m): 50

Site Details

Site at, Bicester, Oxfordshire



Large-Scale National Grid Data

Published 1994

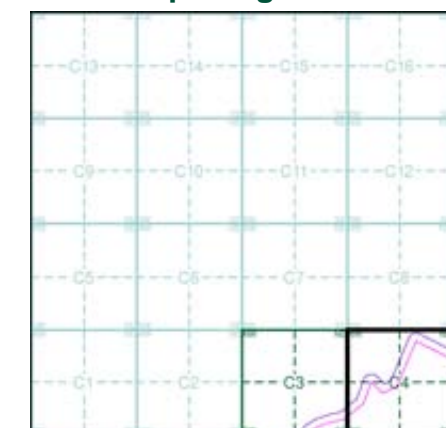
Source map scale - 1:2,500

'Large Scale National Grid Data' superseded SIM cards (Ordnance Survey's 'Survey of Information on Microfilm') in 1992, and continued to be produced until 1999. These maps were the fore-runners of digital mapping and so provide detailed information on houses and roads, but tend to show less topographic features such as vegetation. These maps were produced at both 1:2,500 and 1:1,250 scales.

Map Name(s) and Date(s)

SP5625
1994
1:2,500
SP5624
1994
1:2,500

Historical Map - Segment C4

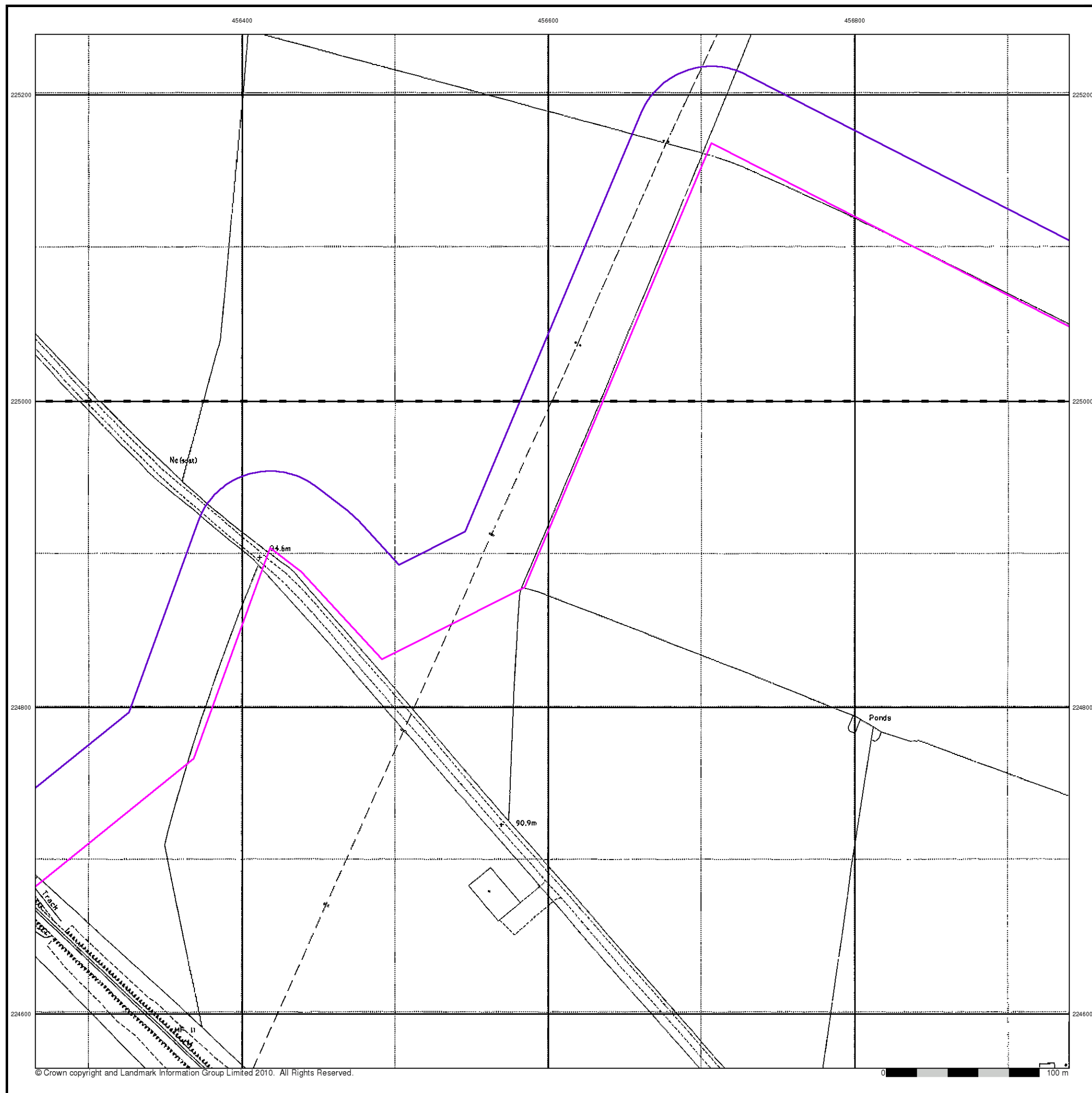


Order Details

Order Number: 31544761_1_1
 Customer Ref: UA001881
 National Grid Reference: 456330, 224990
 Slice: C
 Site Area (Ha): 395.55
 Search Buffer (m): 50

Site Details

Site at, Bicester, Oxfordshire



Historical Mapping Legends

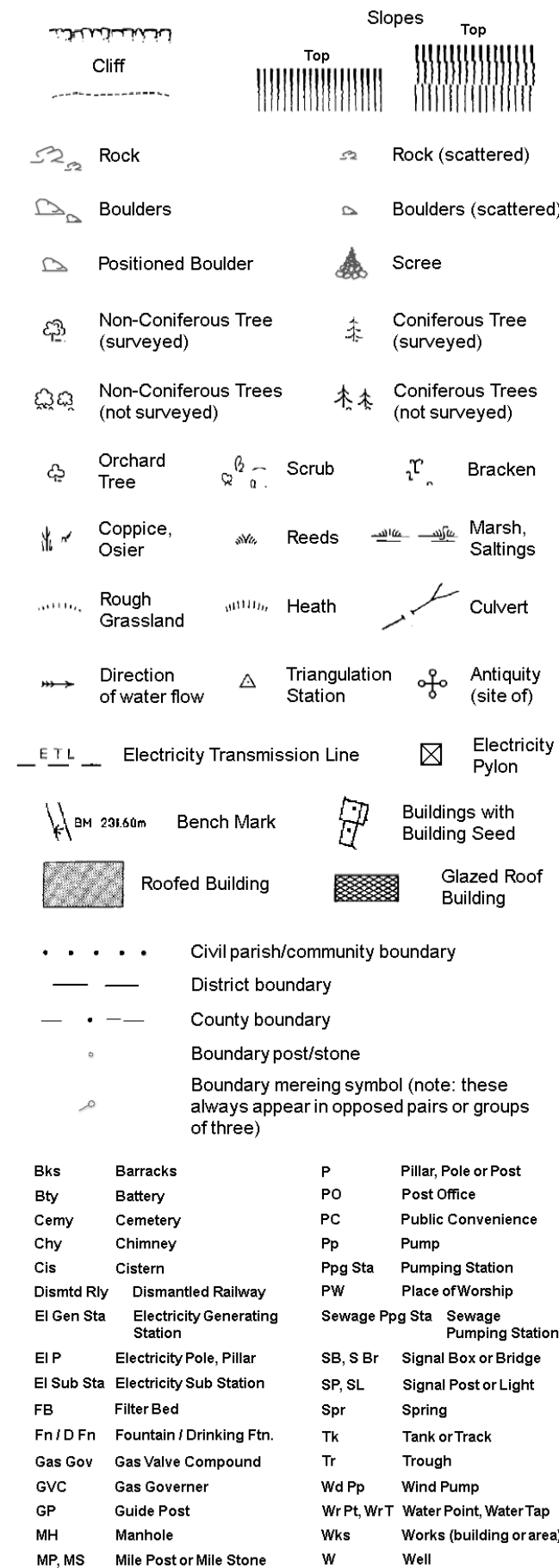
Ordnance Survey County Series and Ordnance Survey Plan 1:2,500



Ordnance Survey Plan, Additional SIMs and Supply of Unpublished Survey Information 1:2,500 and 1:1,250



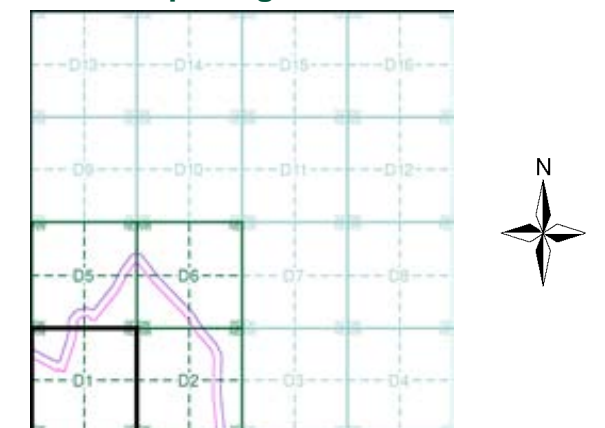
Large-Scale National Grid Data 1:2,500 and 1:1,250



Historical Mapping & Photography included:

Mapping Type	Scale	Date	Pg
Oxfordshire	1:2,500	1881	2
Oxfordshire	1:2,500	1899	3
Oxfordshire	1:2,500	1922	4
Ordnance Survey Plan	1:2,500	1968 - 1976	5
Additional SIMs	1:2,500	1985 - 1991	6
Large-Scale National Grid Data	1:2,500	1994	7
Large-Scale National Grid Data	1:2,500	1995	8

Historical Map - Segment D1



Order Details

Order Number: 31544761_1_1
Customer Ref: UA001881
National Grid Reference: 457720, 225250
Slice: D
Site Area (Ha): 395.55
Search Buffer (m): 50

Site Details

Site at, Bicester, Oxfordshire

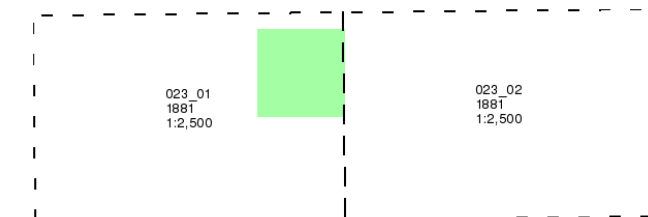
Oxfordshire

Published 1881

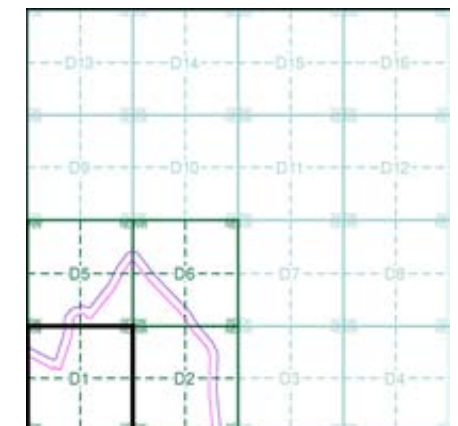
Source map scale - 1:2,500

The historical maps shown were reproduced from maps predominantly held at the scale adopted for England, Wales and Scotland in the 1840's. In 1854 the 1:2,500 scale was adopted for mapping urban areas and by 1896 it covered the whole of what were considered to be the cultivated parts of Great Britain. The published date given below is often some years later than the surveyed date. Before 1938, all OS maps were based on the Cassini Projection, with independent surveys of a single county or group of counties, giving rise to significant inaccuracies in outlying areas.

Map Name(s) and Date(s)



Historical Map - Segment D1

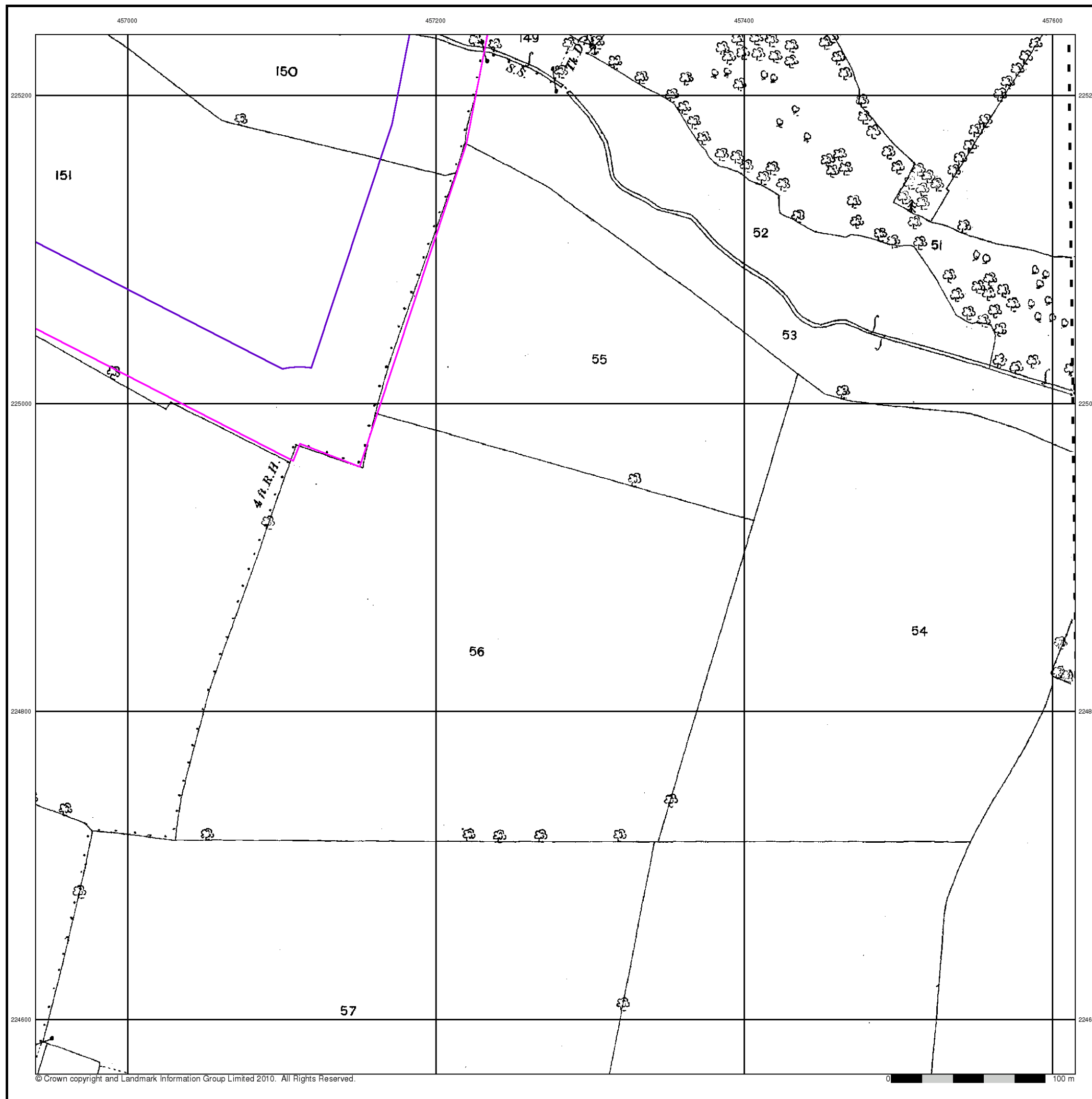


Order Details

Order Number: 31544761_1_1
Customer Ref: UA001881
National Grid Reference: 457720, 225250
Slice: D
Site Area (Ha): 395.55
Search Buffer (m): 50

Site Details

Site at, Bicester, Oxfordshire



Oxfordshire

Published 1899

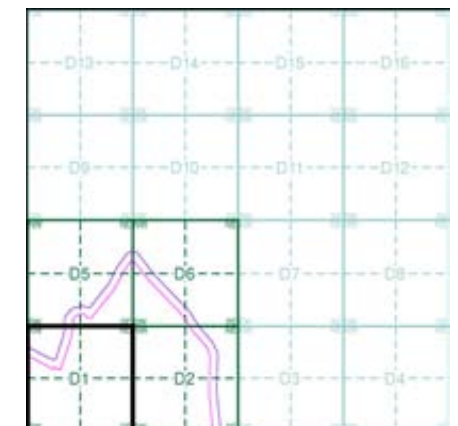
Source map scale - 1:2,500

The historical maps shown were reproduced from maps predominantly held at the scale adopted for England, Wales and Scotland in the 1840's. In 1854 the 1:2,500 scale was adopted for mapping urban areas and by 1896 it covered the whole of what were considered to be the cultivated parts of Great Britain. The published date given below is often some years later than the surveyed date. Before 1938, all OS maps were based on the Cassini Projection, with independent surveys of a single county or group of counties, giving rise to significant inaccuracies in outlying areas.

Map Name(s) and Date(s)

023_01 1899 1:2,500		023_02 1899 1:2,500
---------------------------	--	---------------------------

Historical Map - Segment D1

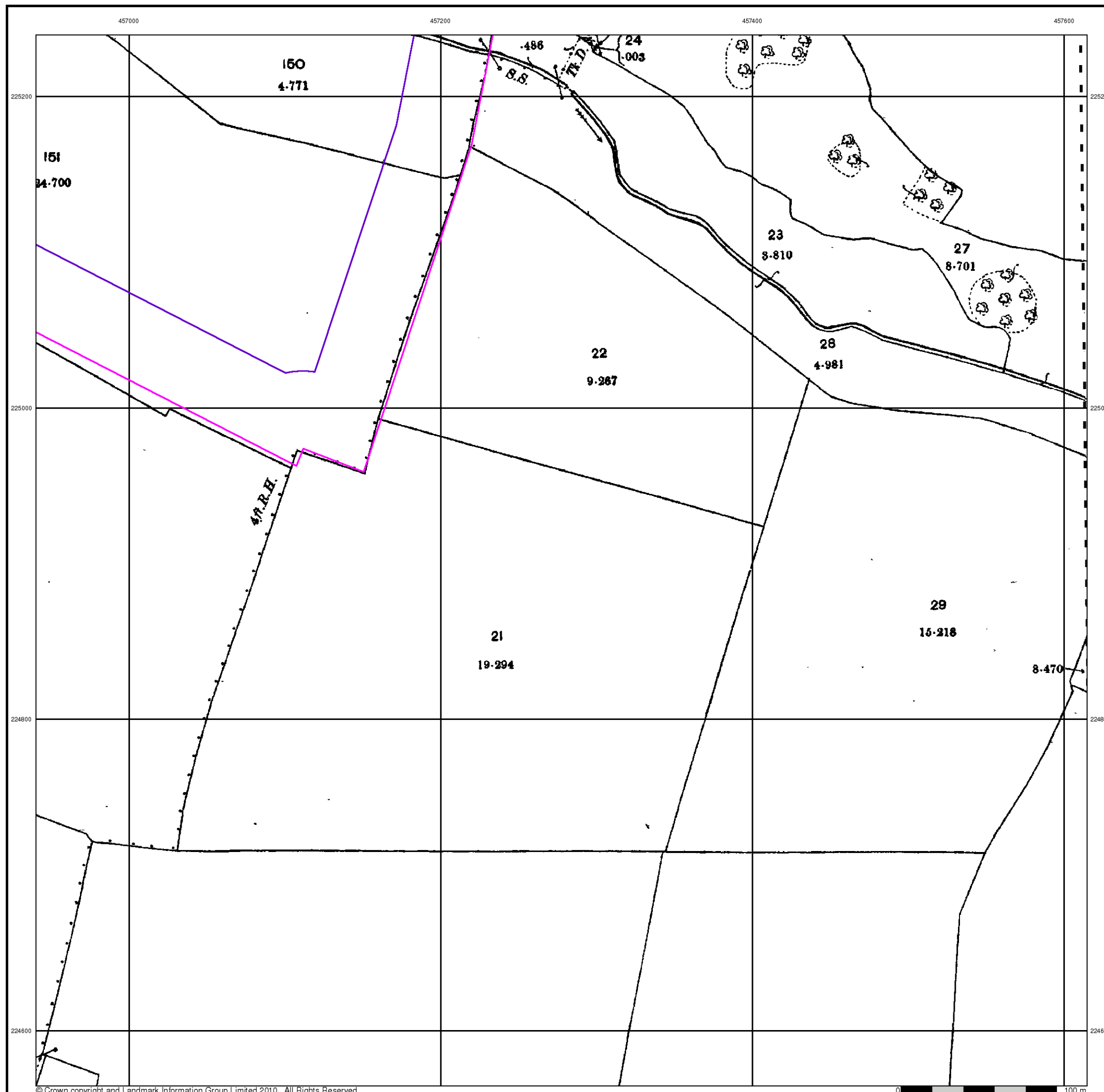


Order Details

Order Number: 31544761_1_1
Customer Ref: UA001881
National Grid Reference: 457720, 225250
Slice: D
Site Area (Ha): 395.55
Search Buffer (m): 50

Site Details

Site at, Bicester, Oxfordshire



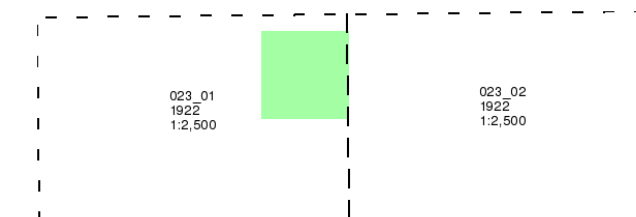
Oxfordshire

Published 1922

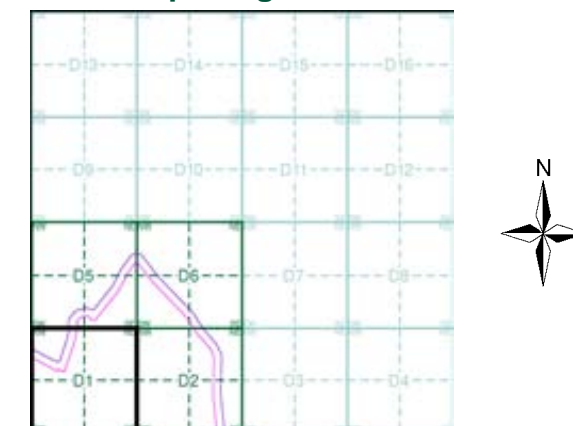
Source map scale - 1:2,500

The historical maps shown were reproduced from maps predominantly held at the scale adopted for England, Wales and Scotland in the 1840's. In 1854 the 1:2,500 scale was adopted for mapping urban areas and by 1896 it covered the whole of what were considered to be the cultivated parts of Great Britain. The published date given below is often some years later than the surveyed date. Before 1938, all OS maps were based on the Cassini Projection, with independent surveys of a single county or group of counties, giving rise to significant inaccuracies in outlying areas.

Map Name(s) and Date(s)



Historical Map - Segment D1

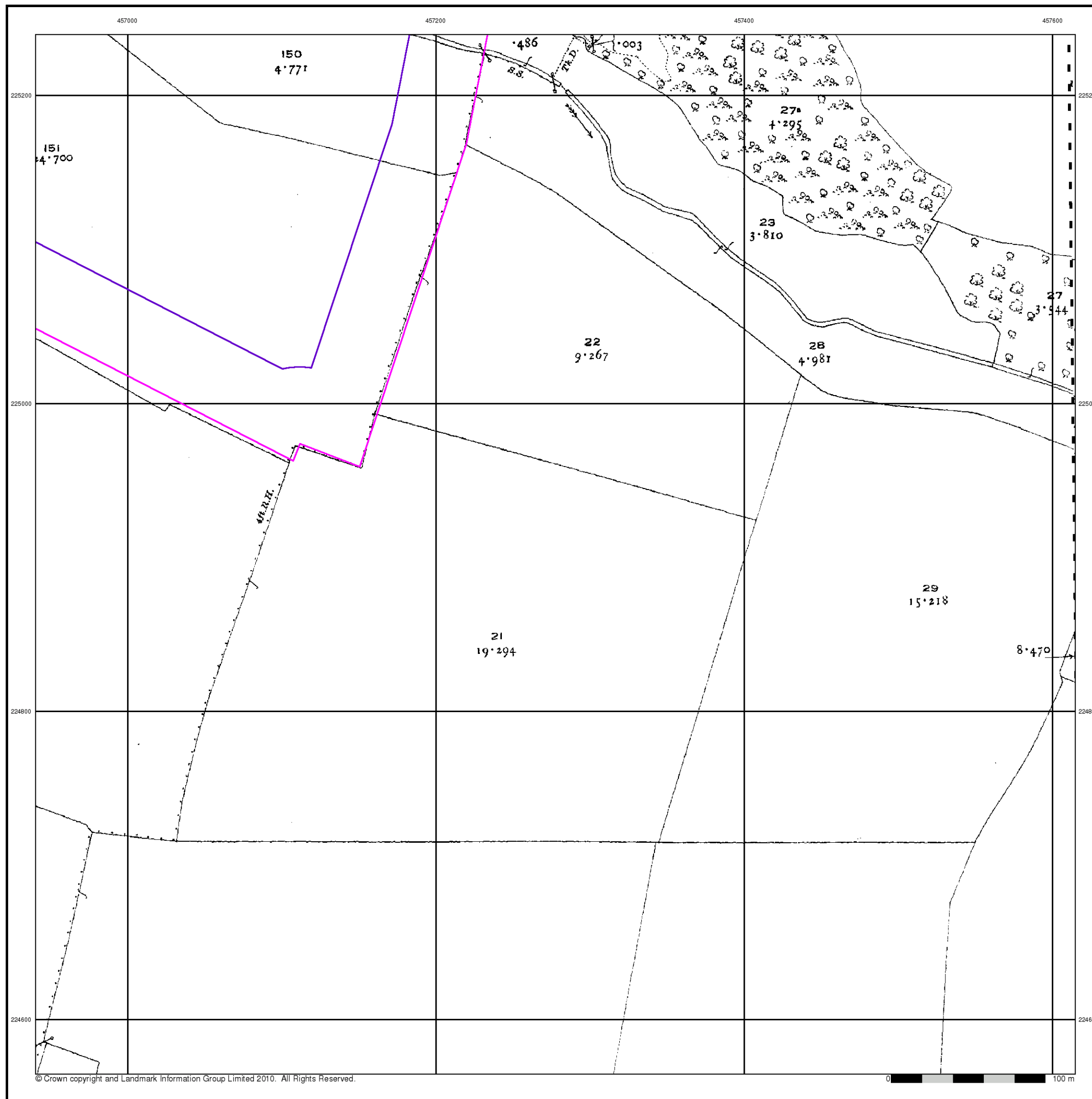


Order Details

Order Number: 31544761_1_1
 Customer Ref: UA001881
 National Grid Reference: 457720, 225250
 Slice: D
 Site Area (Ha): 395.55
 Search Buffer (m): 50

Site Details

Site at, Bicester, Oxfordshire



Ordnance Survey Plan

Published 1968 - 1976

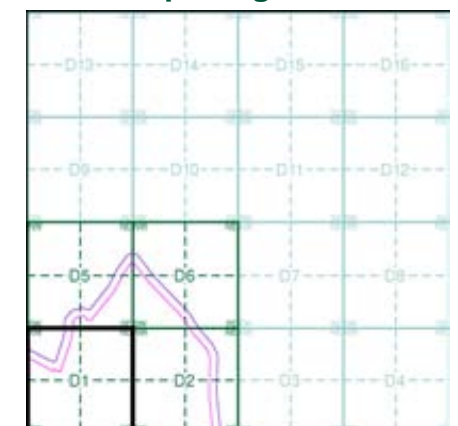
Source map scale - 1:2,500

The historical maps shown were reproduced from maps predominantly held at the scale adopted for England, Wales and Scotland in the 1840's. In 1854 the 1:2,500 scale was adopted for mapping urban areas and by 1896 it covered the whole of what were considered to be the cultivated parts of Great Britain. The published date given below is often some years later than the surveyed date. Before 1938, all OS maps were based on the Cassini Projection, with independent surveys of a single county or group of counties, giving rise to significant inaccuracies in outlying areas.

Map Name(s) and Date(s)

SP5625 1976 1:2,500	SP5725 1976 1:2,500
SP5624 1968 1:2,500	SP5724 1968 1:2,500

Historical Map - Segment D1

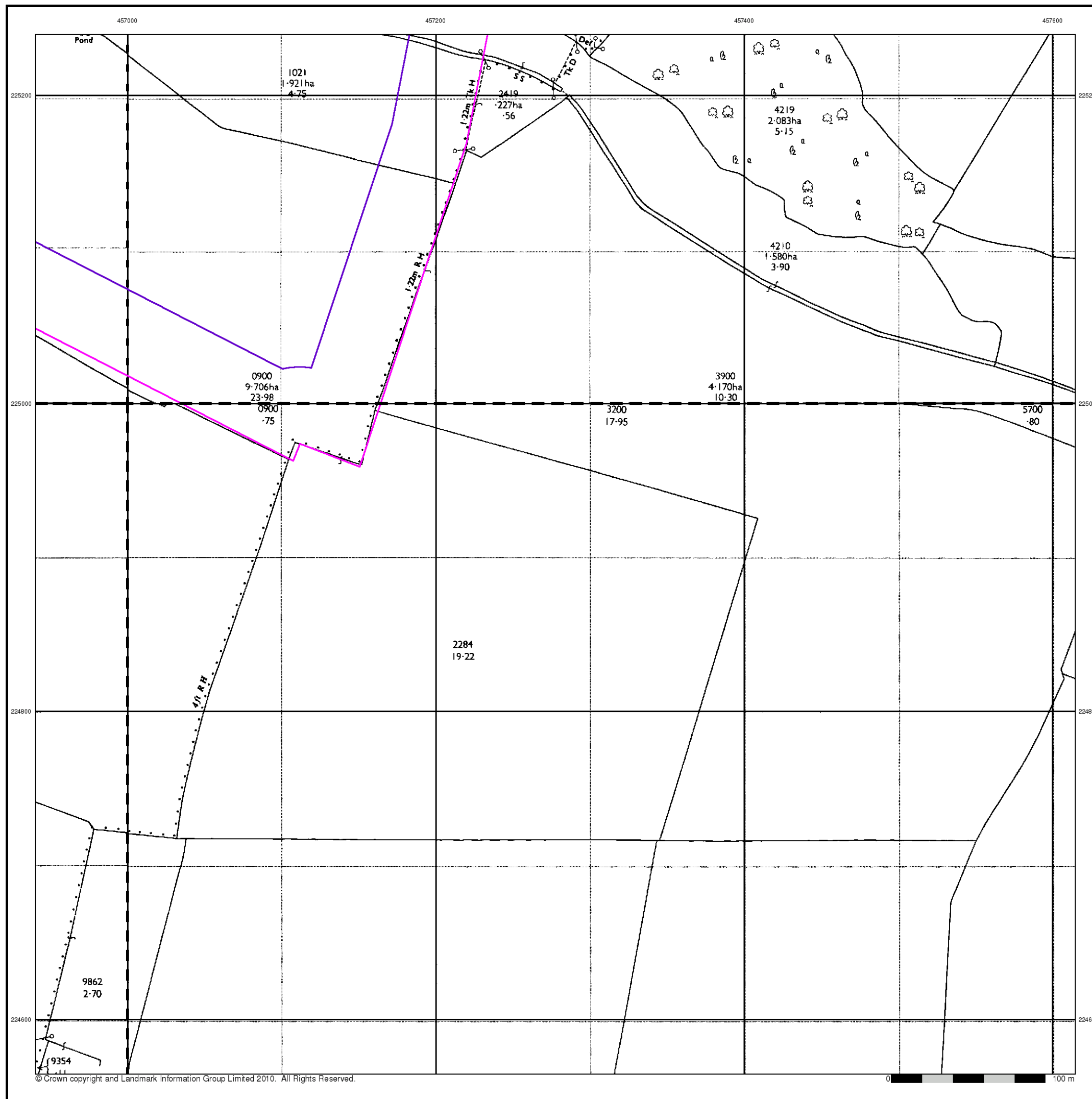


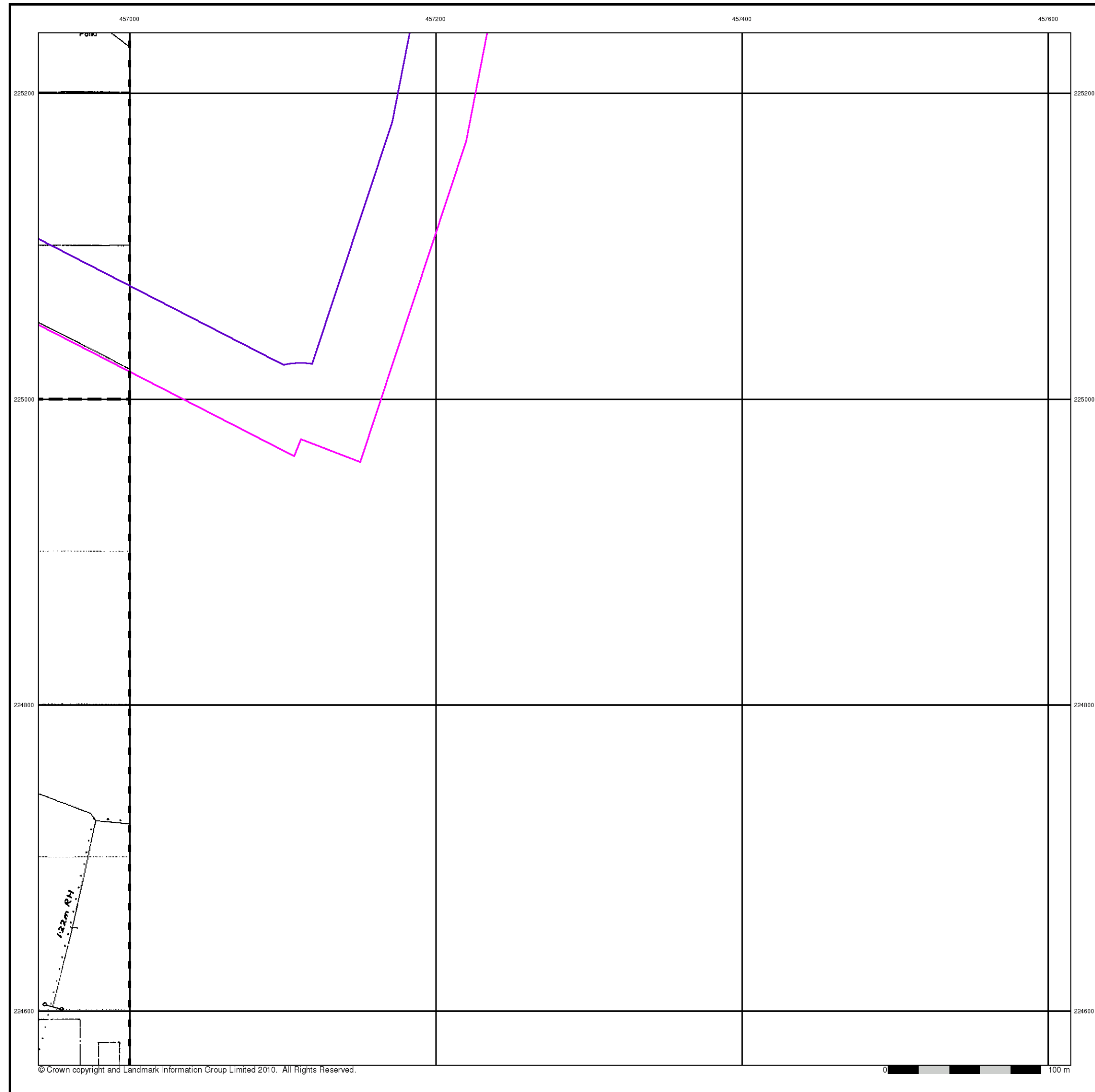
Order Details


Order Number: 31544761_1_1
 Customer Ref: UA001881
 National Grid Reference: 457720, 225250
 Slice: D
 Site Area (Ha): 395.55
 Search Buffer (m): 50

Site Details

Site at, Bicester, Oxfordshire







Additional SIMs

Published 1985 - 1991

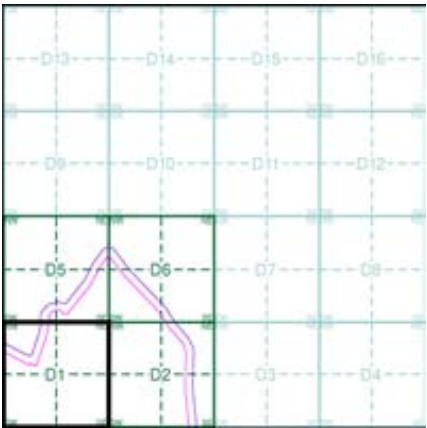
Source map scale - 1:2,500

The SIM cards (Ordnance Survey's 'Survey of Information on Microfilm') are further, minor editions of mapping which were produced and published in between the main editions as an area was updated. They date from 1947 to 1994, and contain detailed information on buildings, roads and land-use. These maps were produced at both 1:2,500 and 1:1,250 scales.

Map Name(s) and Date(s)

SP5625	1991	1:2,500
SP5624	1985	1:2,500

Historical Map - Segment D1




Order Details

Order Number:	31544761_1_1
Customer Ref:	UA001881
National Grid Reference:	457720, 225250
Slice:	D
Site Area (Ha):	395.55
Search Buffer (m):	50

Site Details

Site at, Bicester, Oxfordshire



Tel:	0844 844 9952
Fax:	0844 844 9951
Web:	www.envirocheck.co.uk

A Landmark Information Group Service v40.0 14-Jun-2010 Page 6 of 8

Large-Scale National Grid Data

Published 1994

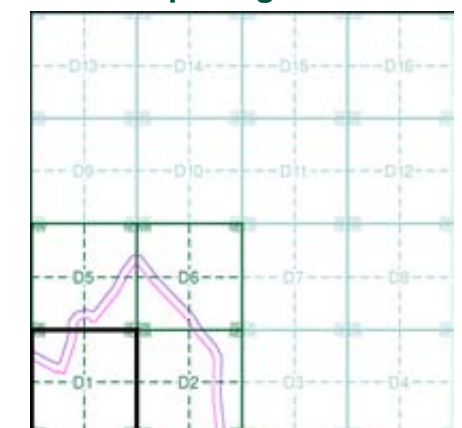
Source map scale - 1:2,500

'Large Scale National Grid Data' superseded SIM cards (Ordnance Survey's 'Survey of Information on Microfilm') in 1992, and continued to be produced until 1999. These maps were the fore-runners of digital mapping and so provide detailed information on houses and roads, but tend to show less topographic features such as vegetation. These maps were produced at both 1:2,500 and 1:1,250 scales.

Map Name(s) and Date(s)

SP5625 1994 1:2,500	SP5725 1994 1:2,500
SP5624 1994 1:2,500	SP5724 1994 1:2,500

Historical Map - Segment D1

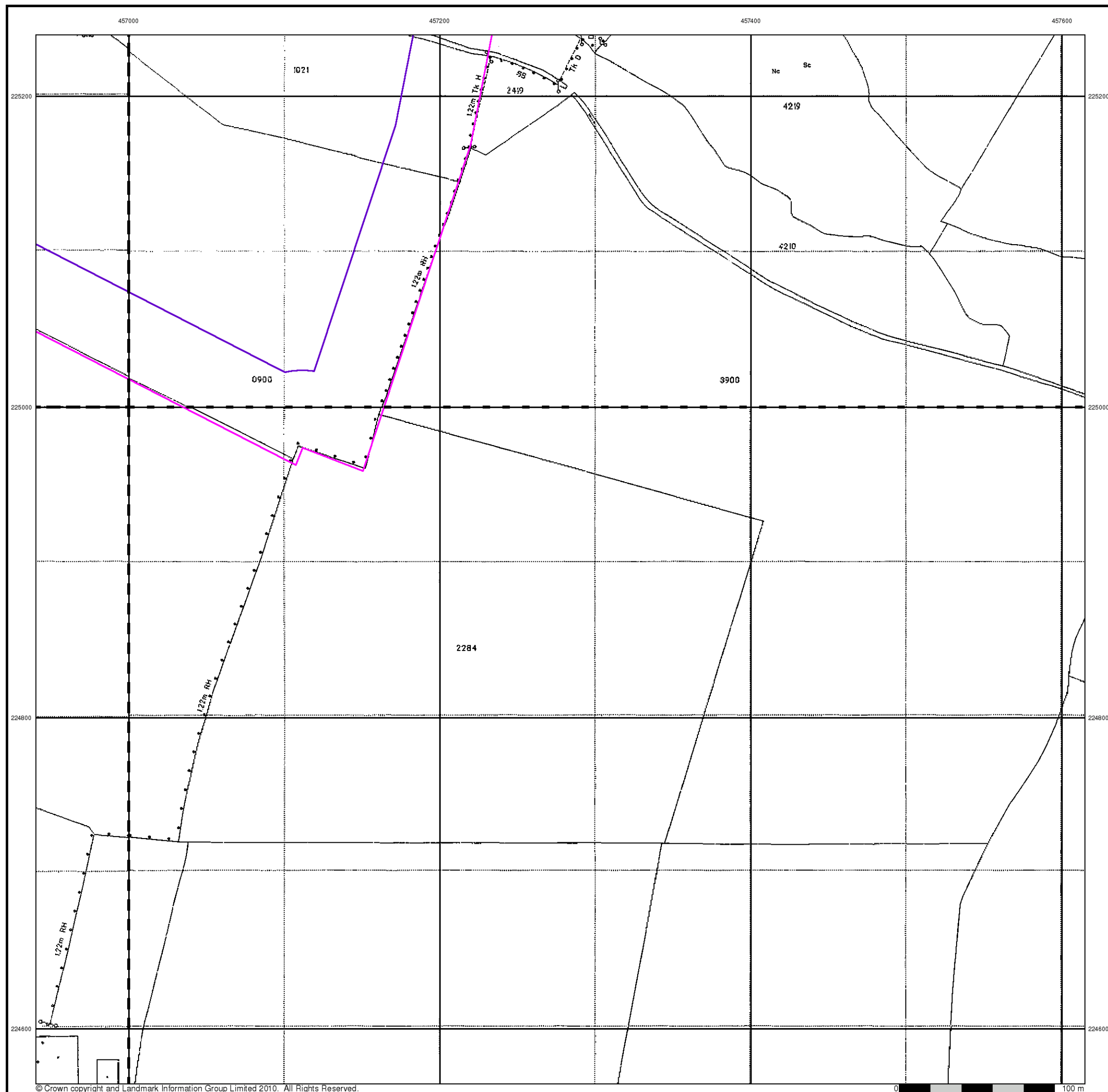


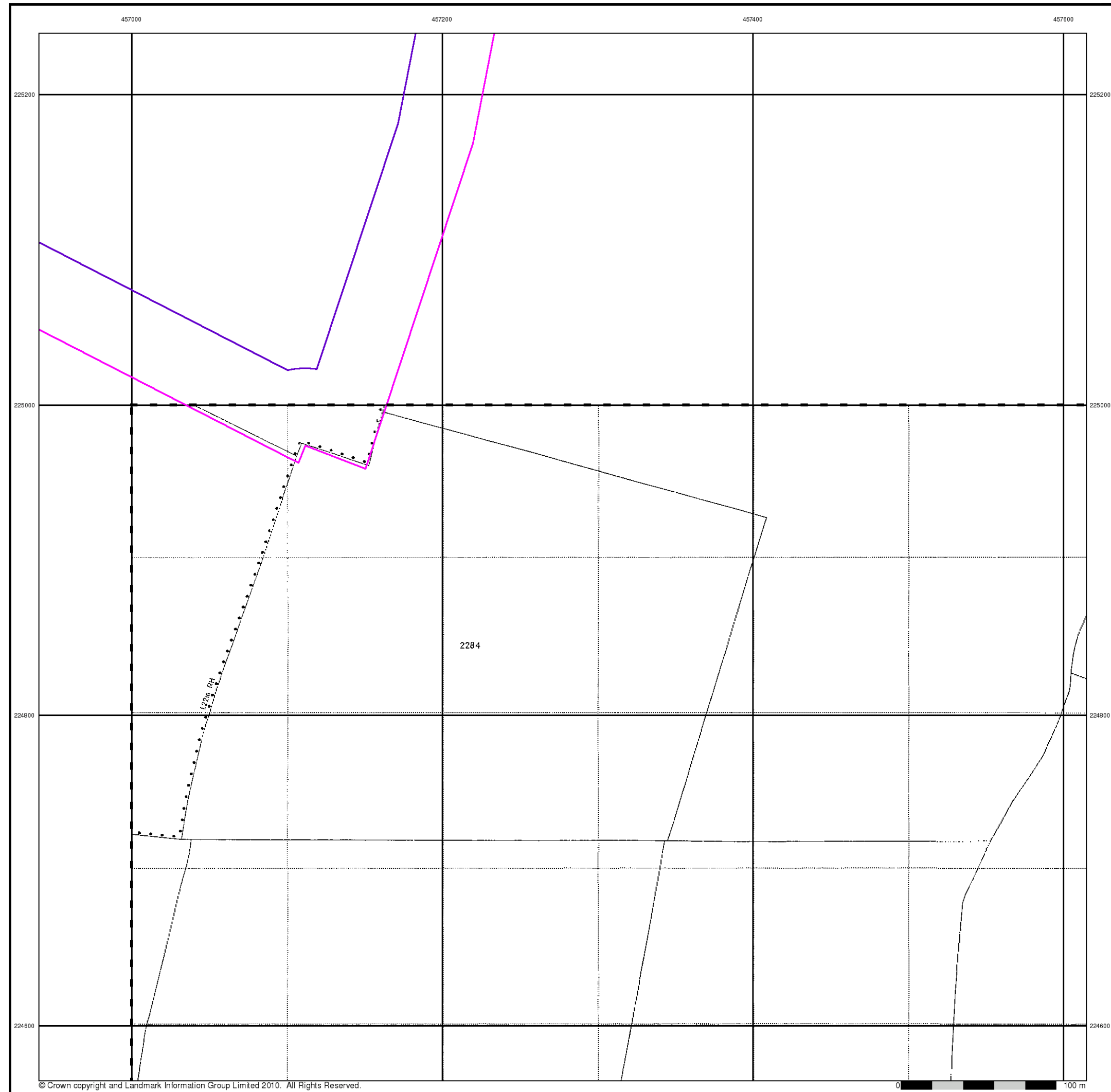
Order Details

Order Number: 31544761_1_1
 Customer Ref: UA001881
 National Grid Reference: 457720, 225250
 Slice: D
 Site Area (Ha): 395.55
 Search Buffer (m): 50

Site Details

Site at, Bicester, Oxfordshire





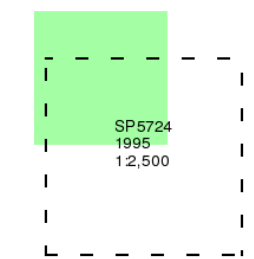
Large-Scale National Grid Data

Published 1995

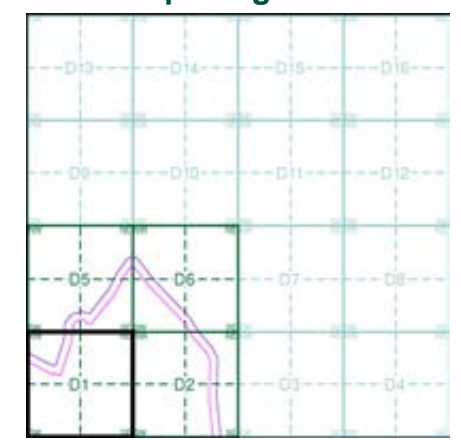
Source map scale - 1:2,500

'Large Scale National Grid Data' superseded SIM cards (Ordnance Survey's 'Survey of Information on Microfilm') in 1992, and continued to be produced until 1999. These maps were the fore-runners of digital mapping and so provide detailed information on houses and roads, but tend to show less topographic features such as vegetation. These maps were produced at both 1:2,500 and 1:1,250 scales.

Map Name(s) and Date(s)



Historical Map - Segment D1



Order Details

Order Number: 31544761_1_1
Customer Ref: UA001881
National Grid Reference: 457720, 225250
Slice: D
Site Area (Ha): 395.55
Search Buffer (m): 50

Site Details

Site at, Bicester, Oxfordshire



Tel: 0844 844 9952
Fax: 0844 844 9951
Web: www.envirocheck.co.uk

Historical Mapping Legends

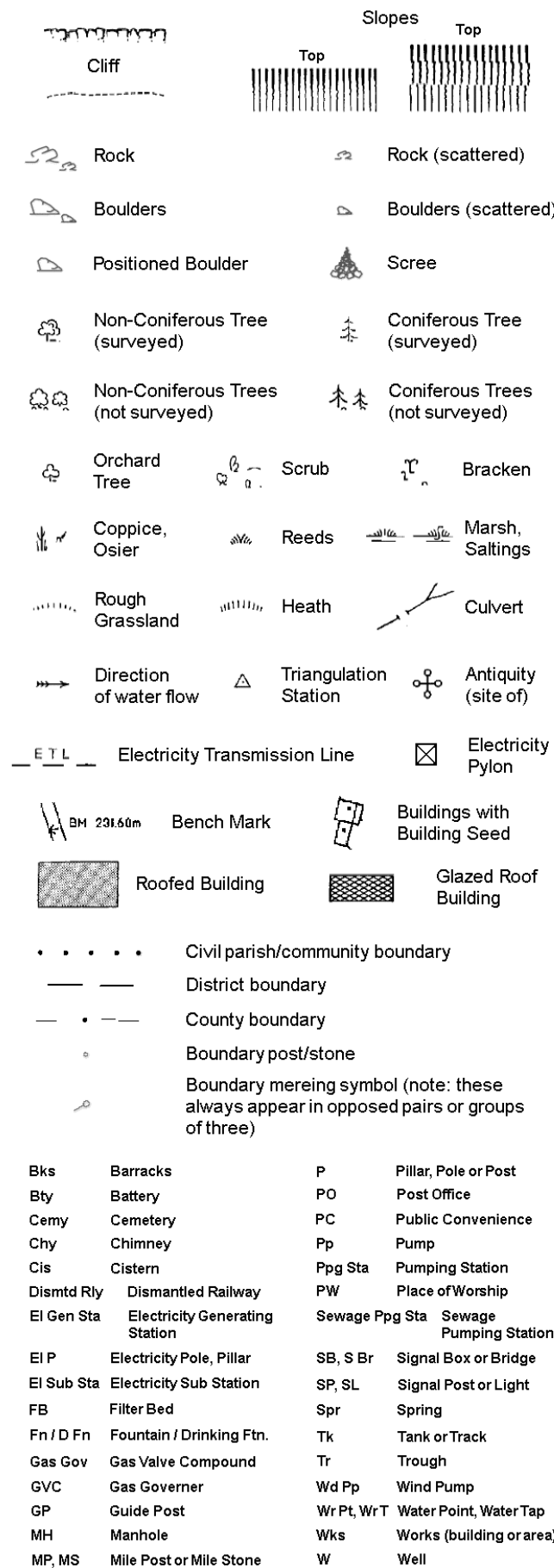
Ordnance Survey County Series and Ordnance Survey Plan 1:2,500



Ordnance Survey Plan, Additional SIMs and Supply of Unpublished Survey Information 1:2,500 and 1:1,250



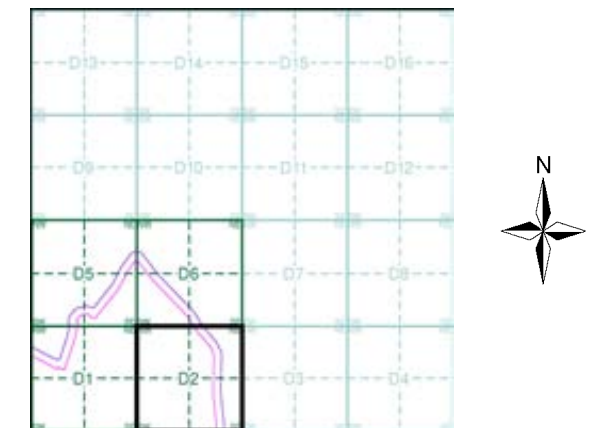
Large-Scale National Grid Data 1:2,500 and 1:1,250



Historical Mapping & Photography included:

Mapping Type	Scale	Date	Pg
Oxfordshire	1:2,500	1881	2
Oxfordshire	1:2,500	1899	3
Oxfordshire	1:2,500	1922	4
Ordnance Survey Plan	1:2,500	1968 - 1976	5
Additional SIMs	1:2,500	1990 - 1991	6
Additional SIMs	1:2,500	1993	7
Large-Scale National Grid Data	1:2,500	1994	8
Large-Scale National Grid Data	1:2,500	1995 - 1996	9
Large-Scale National Grid Data	1:2,500	1996	10
Large-Scale National Grid Data	1:2,500	1996	11

Historical Map - Segment D2



Order Details

Order Number: 31544761_1_1
Customer Ref: UA001881
National Grid Reference: 457720, 225250
Slice: D
Site Area (Ha): 395.55
Search Buffer (m): 50

Site Details

Site at, Bicester, Oxfordshire



Tel: 0844 844 9952
Fax: 0844 844 9951
Web: www.envirocheck.co.uk

Oxfordshire

Published 1881

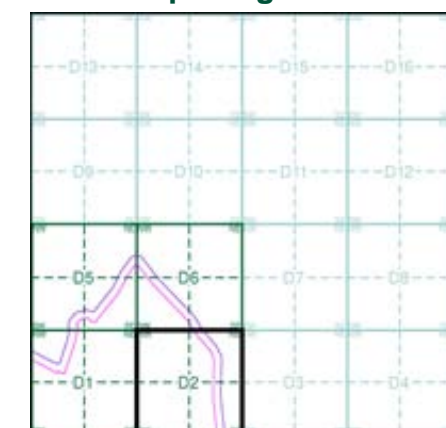
Source map scale - 1:2,500

The historical maps shown were reproduced from maps predominantly held at the scale adopted for England, Wales and Scotland in the 1840's. In 1854 the 1:2,500 scale was adopted for mapping urban areas and by 1896 it covered the whole of what were considered to be the cultivated parts of Great Britain. The published date given below is often some years later than the surveyed date. Before 1938, all OS maps were based on the Cassini Projection, with independent surveys of a single county or group of counties, giving rise to significant inaccuracies in outlying areas.

Map Name(s) and Date(s)

023_01 1881 1:2,500	023_02 1881 1:2,500
---------------------------	---------------------------

Historical Map - Segment D2

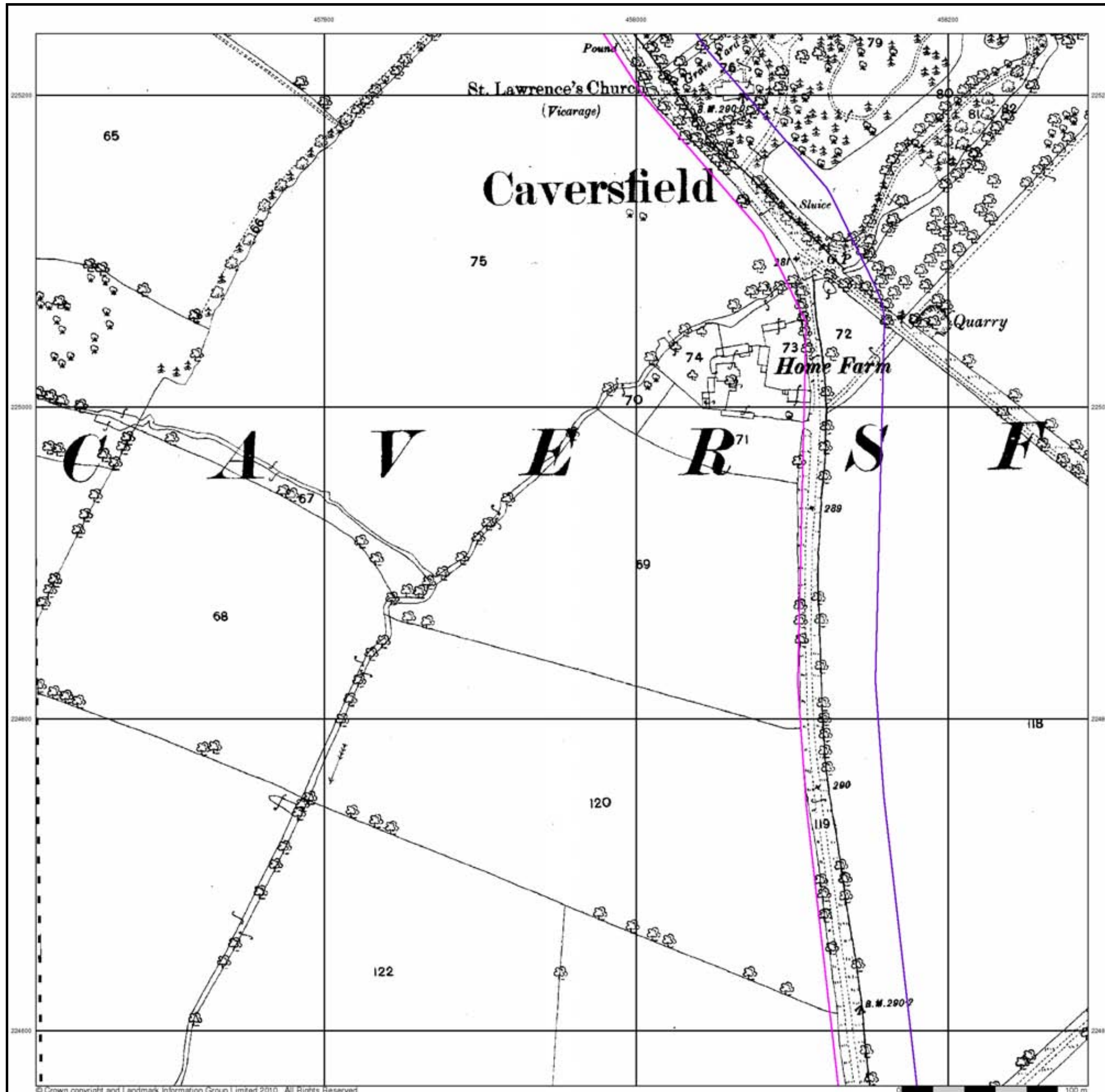


Order Details

Order Number: 31544761_1_1
Customer Ref: UA001881
National Grid Reference: 457720, 225250
Slice: D
Site Area (Ha): 395.55
Search Buffer (m): 50

Site Details

Site at, Bicester, Oxfordshire



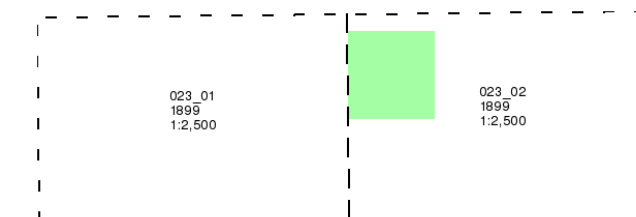
Oxfordshire

Published 1899

Source map scale - 1:2,500

The historical maps shown were reproduced from maps predominantly held at the scale adopted for England, Wales and Scotland in the 1840's. In 1854 the 1:2,500 scale was adopted for mapping urban areas and by 1896 it covered the whole of what were considered to be the cultivated parts of Great Britain. The published date given below is often some years later than the surveyed date. Before 1938, all OS maps were based on the Cassini Projection, with independent surveys of a single county or group of counties, giving rise to significant inaccuracies in outlying areas.

Map Name(s) and Date(s)



Historical Map - Segment D2

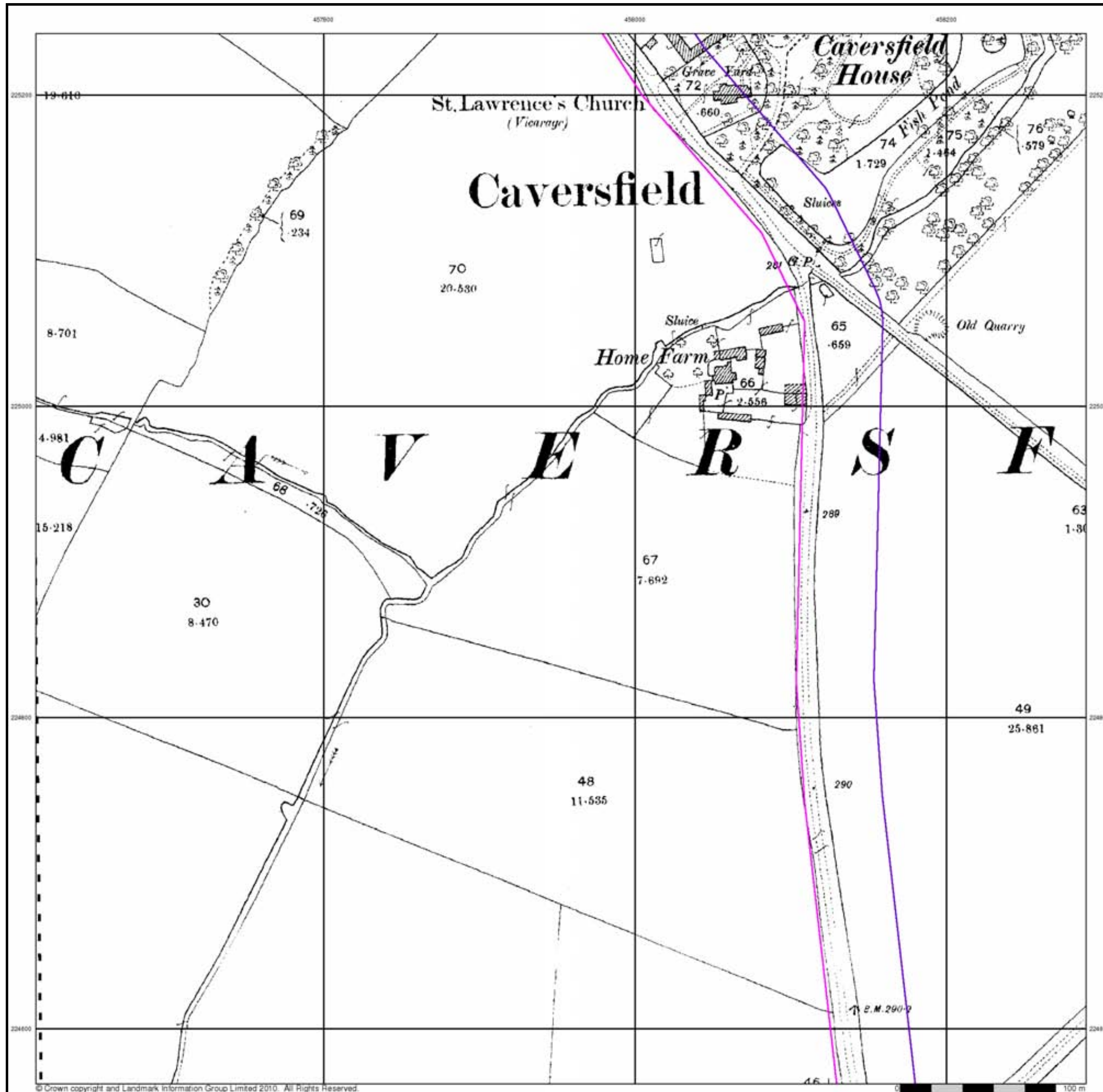


Order Details

Order Number: 31544761_1_1
 Customer Ref: UA001881
 National Grid Reference: 457720, 225250
 Slice: D
 Site Area (Ha): 395.55
 Search Buffer (m): 50

Site Details

Site at, Bicester, Oxfordshire



Oxfordshire

Published 1922

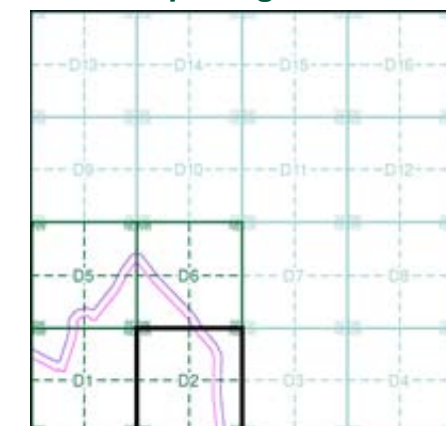
Source map scale - 1:2,500

The historical maps shown were reproduced from maps predominantly held at the scale adopted for England, Wales and Scotland in the 1840's. In 1854 the 1:2,500 scale was adopted for mapping urban areas and by 1896 it covered the whole of what were considered to be the cultivated parts of Great Britain. The published date given below is often some years later than the surveyed date. Before 1938, all OS maps were based on the Cassini Projection, with independent surveys of a single county or group of counties, giving rise to significant inaccuracies in outlying areas.

Map Name(s) and Date(s)

023_01 1922 1:2,500	023_02 1922 1:2,500
---------------------------	---------------------------

Historical Map - Segment D2

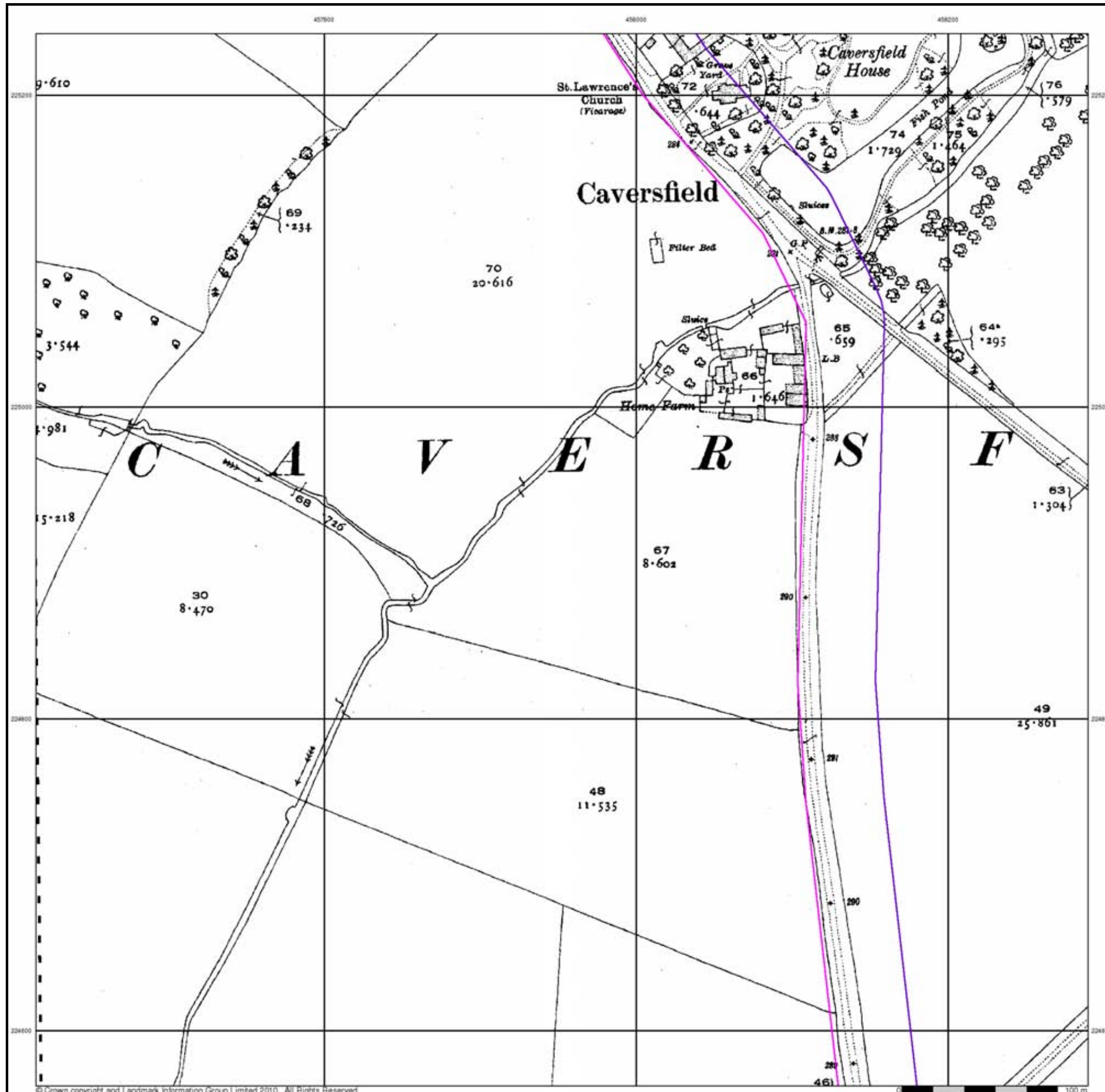


Order Details

Order Number: 31544761_1_1
Customer Ref: UA001881
National Grid Reference: 457720, 225250
Slice: D
Site Area (Ha): 395.55
Search Buffer (m): 50

Site Details

Site at, Bicester, Oxfordshire



Ordnance Survey Plan

Published 1968 - 1976

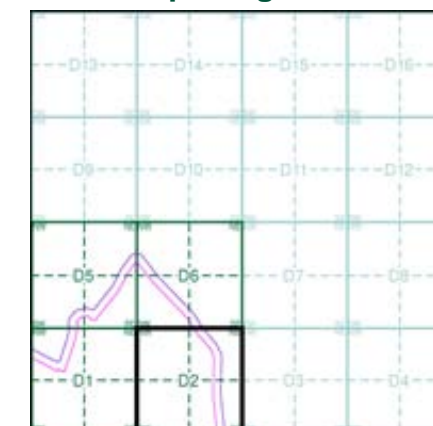
Source map scale - 1:2,500

The historical maps shown were reproduced from maps predominantly held at the scale adopted for England, Wales and Scotland in the 1840's. In 1854 the 1:2,500 scale was adopted for mapping urban areas and by 1896 it covered the whole of what were considered to be the cultivated parts of Great Britain. The published date given below is often some years later than the surveyed date. Before 1938, all OS maps were based on the Cassini Projection, with independent surveys of a single county or group of counties, giving rise to significant inaccuracies in outlying areas.

Map Name(s) and Date(s)

SP5725 1976 1:2,500	SP5825 1976 1:2,500
SP5724 1968 1:2,500	SP5824 1968 1:2,500

Historical Map - Segment D2

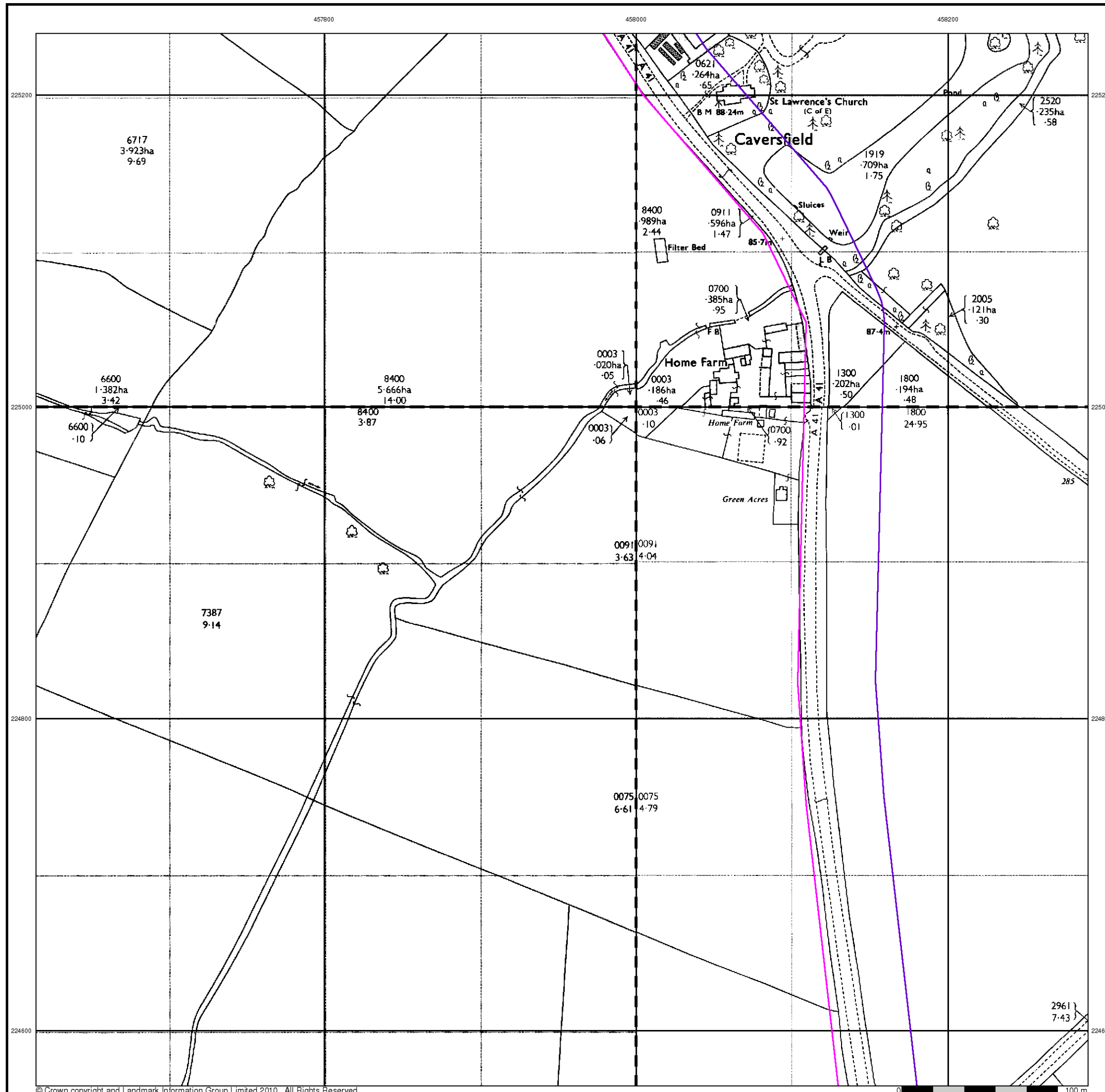


Order Details

Order Number: 31544761_1_1
 Customer Ref: UA001881
 National Grid Reference: 457720, 225250
 Slice: D
 Site Area (Ha): 395.55
 Search Buffer (m): 50

Site Details

Site at, Bicester, Oxfordshire



Additional SIMs

Published 1990 - 1991

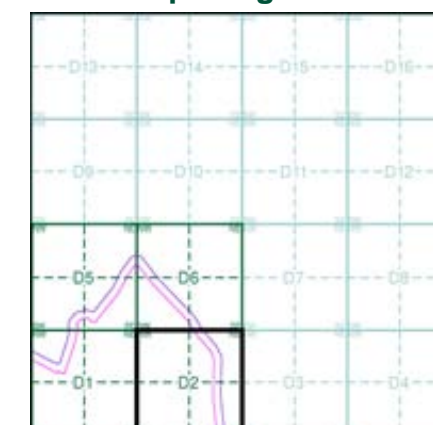
Source map scale - 1:2,500

The SIM cards (Ordnance Survey's 'Survey of Information on Microfilm') are further, minor editions of mapping which were produced and published in between the main editions as an area was updated. They date from 1947 to 1994, and contain detailed information on buildings, roads and land-use. These maps were produced at both 1:2,500 and 1:1,250 scales.

Map Name(s) and Date(s)

SP5825
1990
1:2,500
SP5824
1991
1:2,500

Historical Map - Segment D2

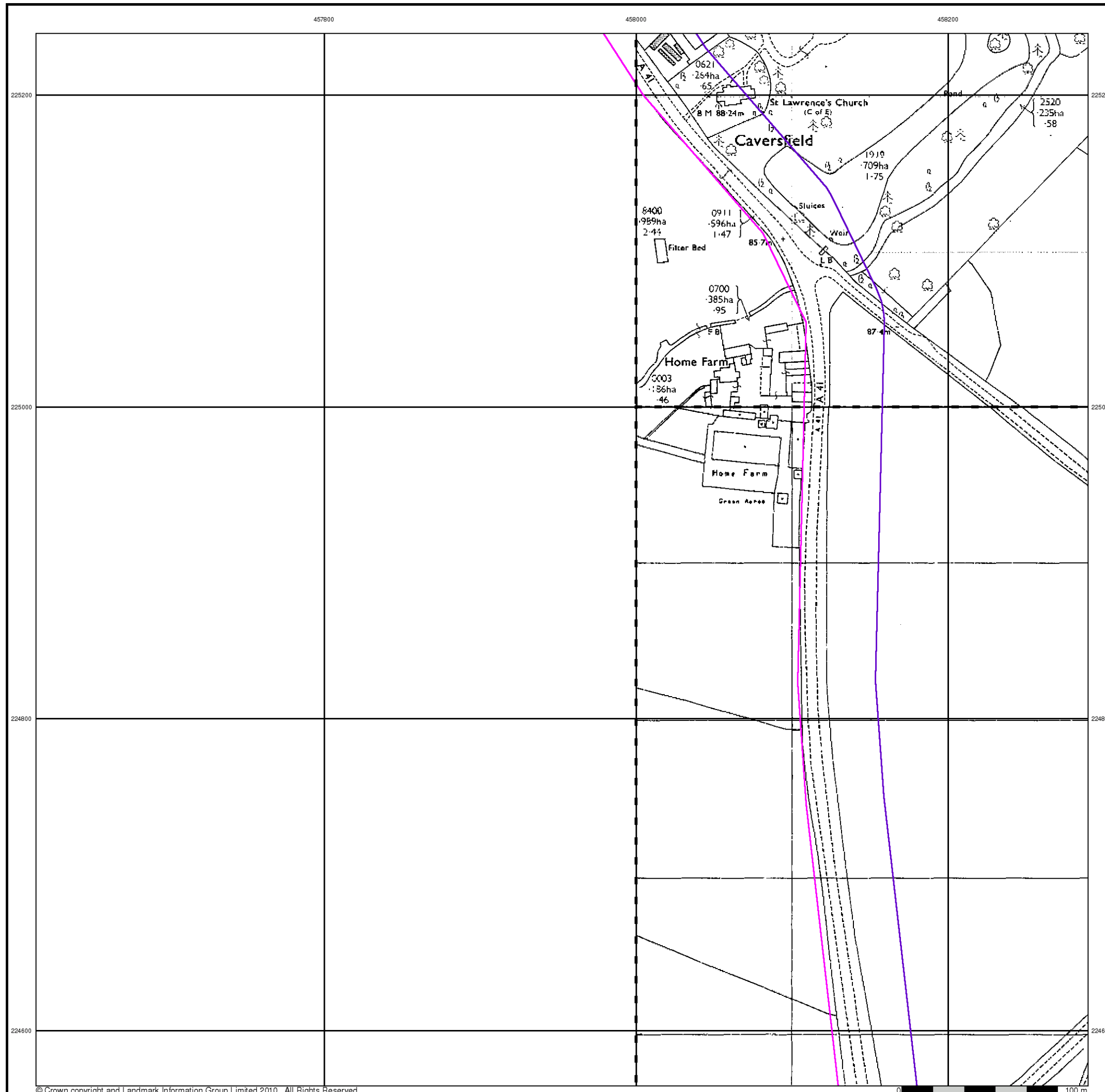


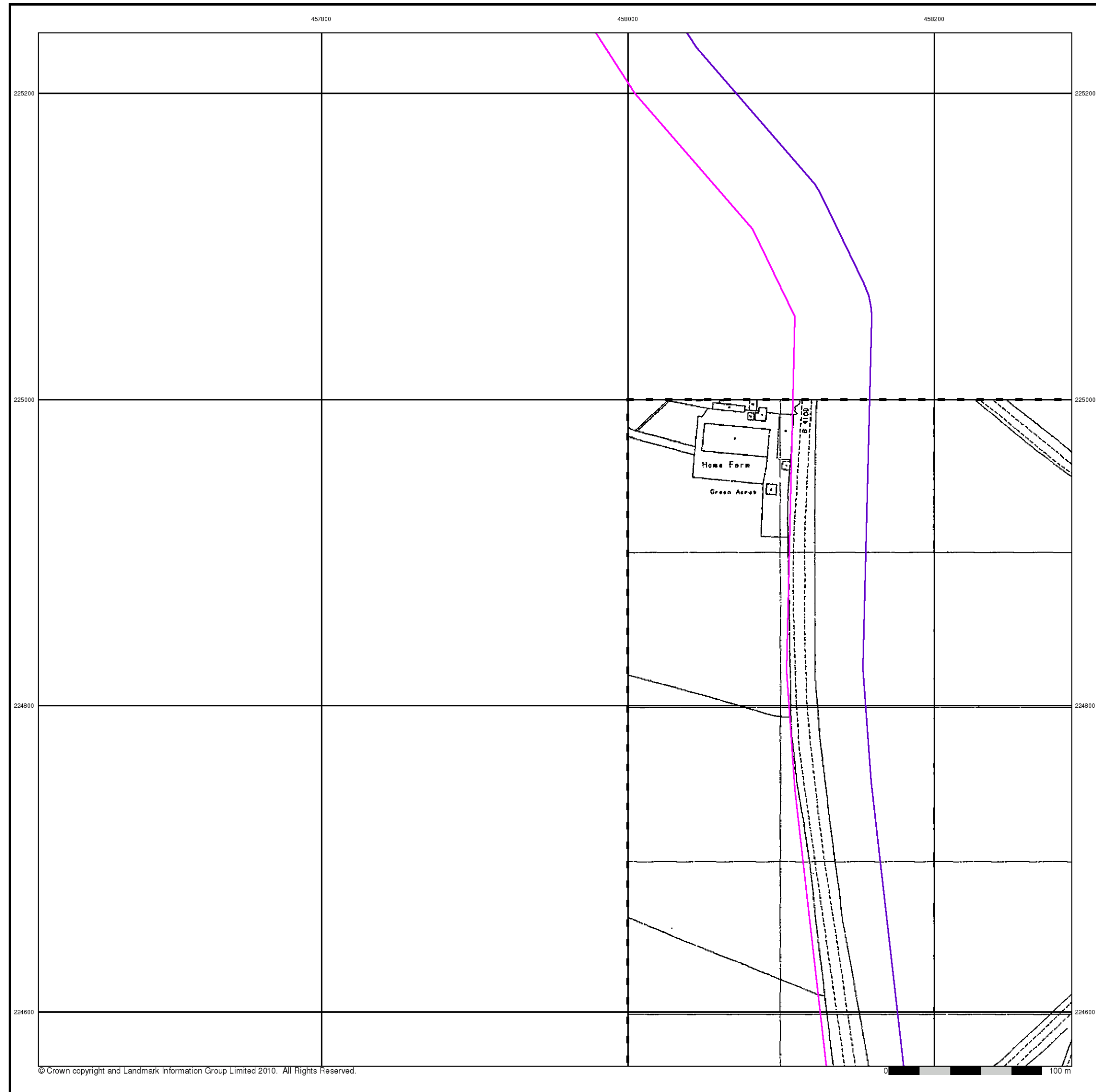
Order Details

Order Number: 31544761_1_1
 Customer Ref: UA001881
 National Grid Reference: 457720, 225250
 Slice: D
 Site Area (Ha): 395.55
 Search Buffer (m): 50

Site Details

Site at, Bicester, Oxfordshire

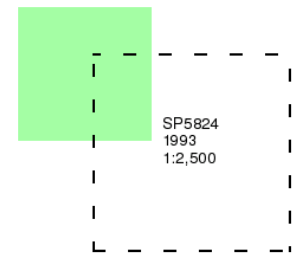




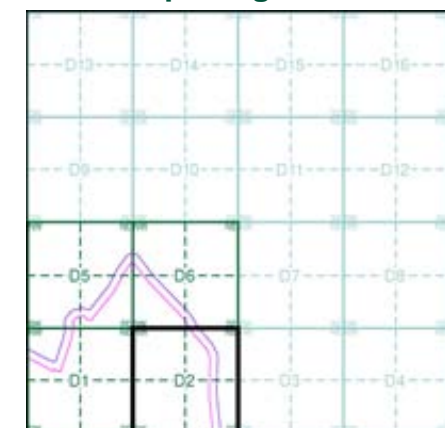
Additional SIMs
Published 1993
Source map scale - 1:2,500

The SIM cards (Ordnance Survey's 'Survey of Information on Microfilm') are further, minor editions of mapping which were produced and published in between the main editions as an area was updated. They date from 1947 to 1994, and contain detailed information on buildings, roads and land-use. These maps were produced at both 1:2,500 and 1:1,250 scales.

Map Name(s) and Date(s)



Historical Map - Segment D2



Order Details
Order Number: 31544761_1_1
Customer Ref: UA001881
National Grid Reference: 457720, 225250
Slice: D
Site Area (Ha): 395.55
Search Buffer (m): 50

Site Details
Site at, Bicester, Oxfordshire

Large-Scale National Grid Data

Published 1994

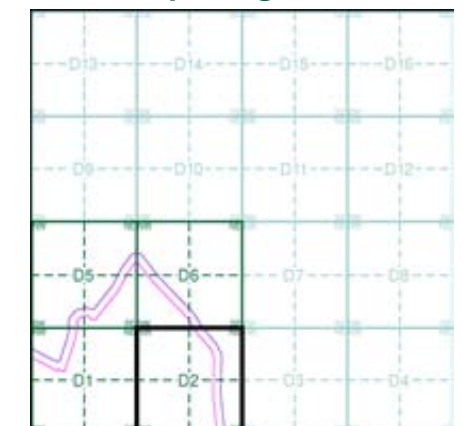
Source map scale - 1:2,500

'Large Scale National Grid Data' superseded SIM cards (Ordnance Survey's 'Survey of Information on Microfilm') in 1992, and continued to be produced until 1999. These maps were the fore-runners of digital mapping and so provide detailed information on houses and roads, but tend to show less topographic features such as vegetation. These maps were produced at both 1:2,500 and 1:1,250 scales.

Map Name(s) and Date(s)

SP5725	SP5825
1994	1994
1:2,500	1:2,500
SP5724	SP5824
1994	1994
1:2,500	1:2,500

Historical Map - Segment D2



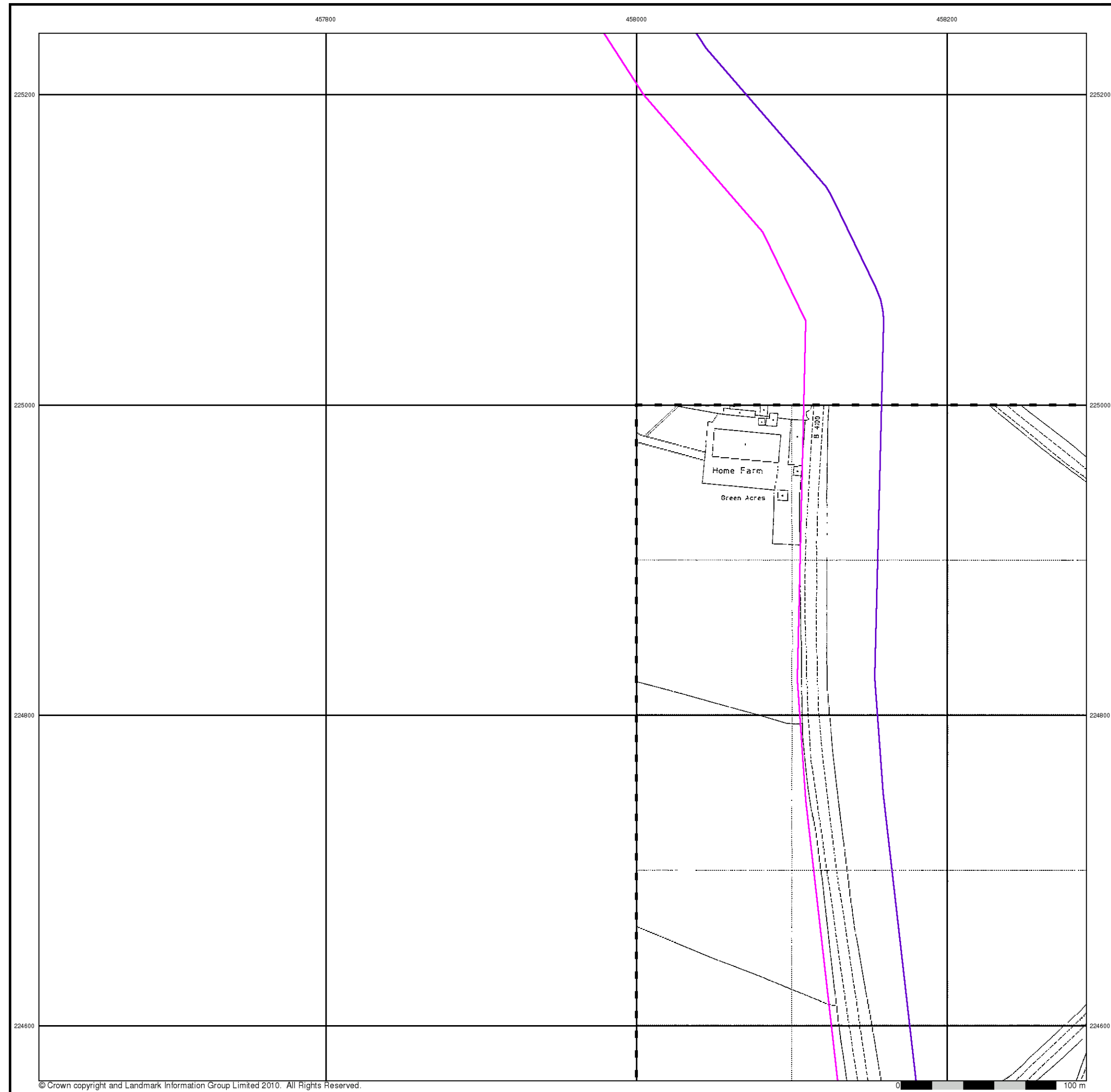
Order Details

Order Number: 31544761_1_1
 Customer Ref: UA001881
 National Grid Reference: 457720, 225250
 Slice: D
 Site Area (Ha): 395.55
 Search Buffer (m): 50

Site Details

Site at, Bicester, Oxfordshire





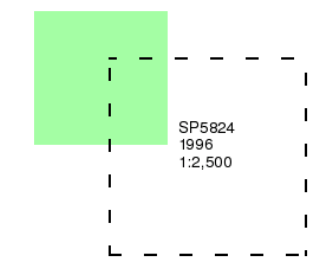
Large-Scale National Grid Data

Published 1996

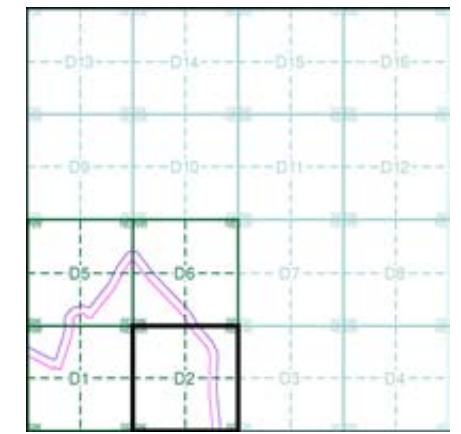
Source map scale - 1:2,500

'Large Scale National Grid Data' superseded SIM cards (Ordnance Survey's 'Survey of Information on Microfilm') in 1992, and continued to be produced until 1999. These maps were the fore-runners of digital mapping and so provide detailed information on houses and roads, but tend to show less topographic features such as vegetation. These maps were produced at both 1:2,500 and 1:1,250 scales.

Map Name(s) and Date(s)



Historical Map - Segment D2



Order Details

Order Number: 31544761_1_1
Customer Ref: UA001881
National Grid Reference: 457720, 225250
Slice: D
Site Area (Ha): 395.55
Search Buffer (m): 50

Site Details

Site at, Bicester, Oxfordshire



Tel: 0844 844 9952
Fax: 0844 844 9951
Web: www.envirocheck.co.uk

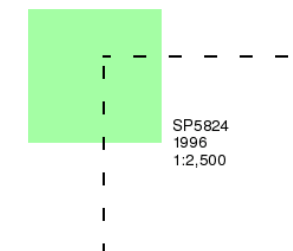
Large-Scale National Grid Data

Published 1996

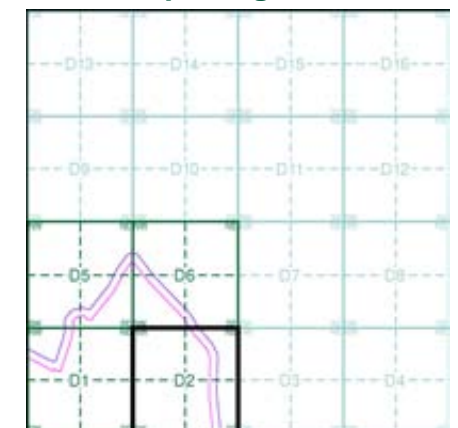
Source map scale - 1:2,500

'Large Scale National Grid Data' superseded SIM cards (Ordnance Survey's 'Survey of Information on Microfilm') in 1992, and continued to be produced until 1999. These maps were the fore-runners of digital mapping and so provide detailed information on houses and roads, but tend to show less topographic features such as vegetation. These maps were produced at both 1:2,500 and 1:1,250 scales.

Map Name(s) and Date(s)



Historical Map - Segment D2

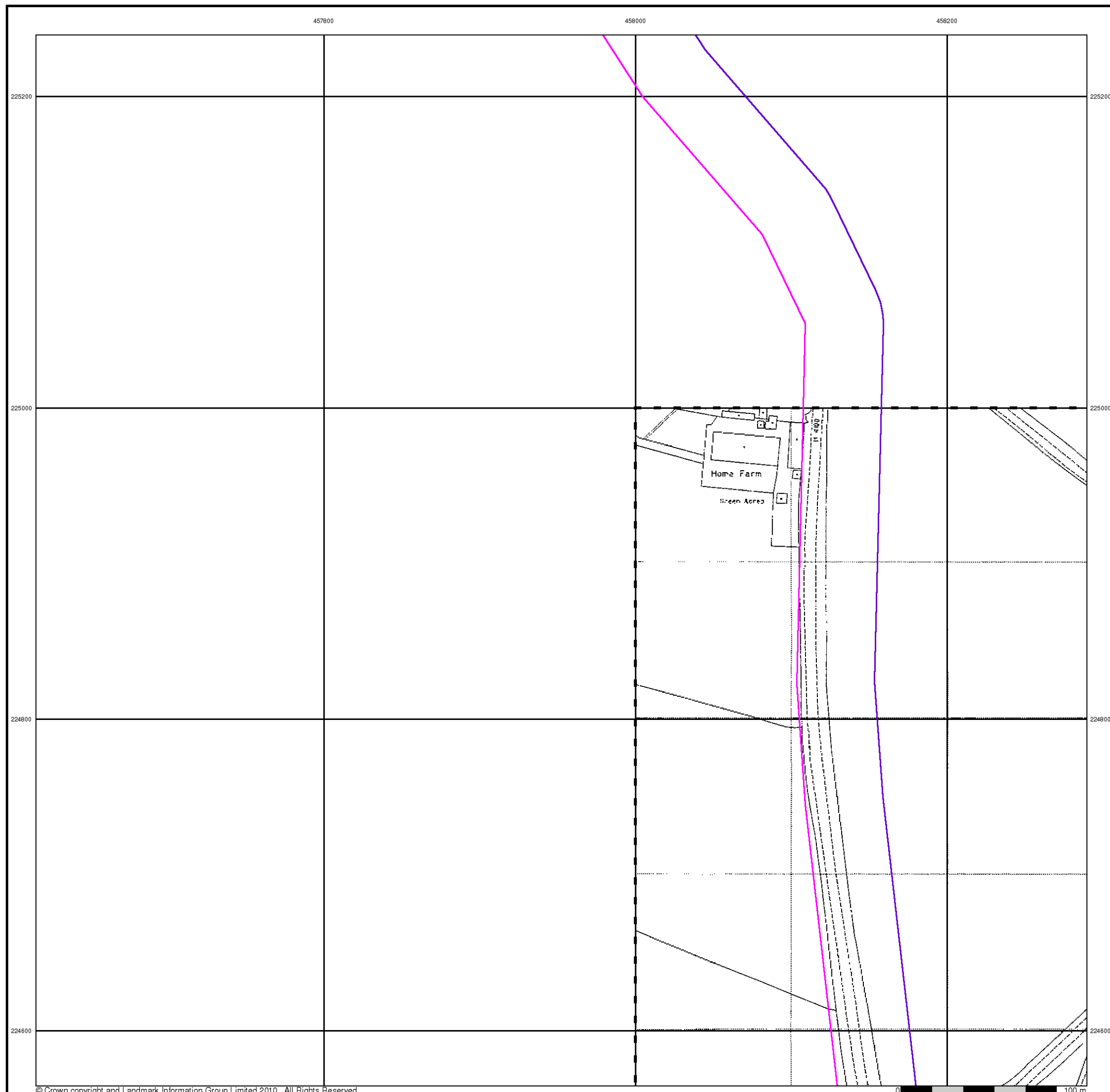


Order Details

Order Number: 31544761_1_1
Customer Ref: UA001881
National Grid Reference: 457720, 225250
Slice: D
Site Area (Ha): 395.55
Search Buffer (m): 50

Site Details

Site at, Bicester, Oxfordshire

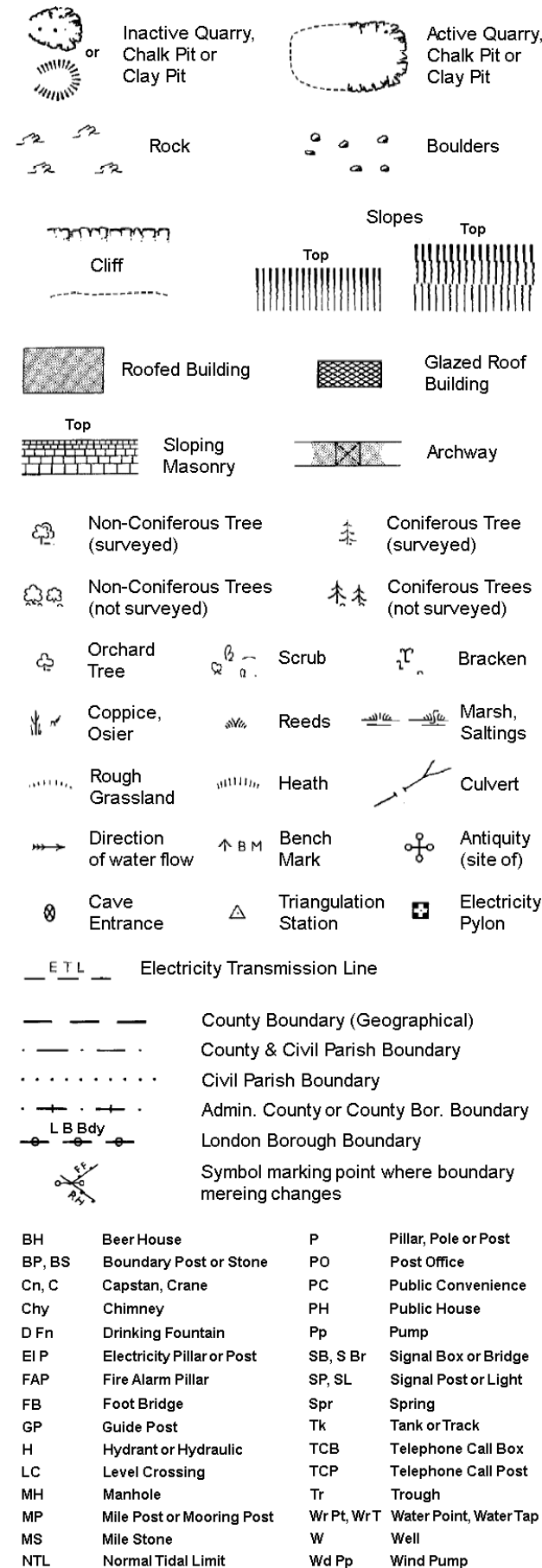


Historical Mapping Legends

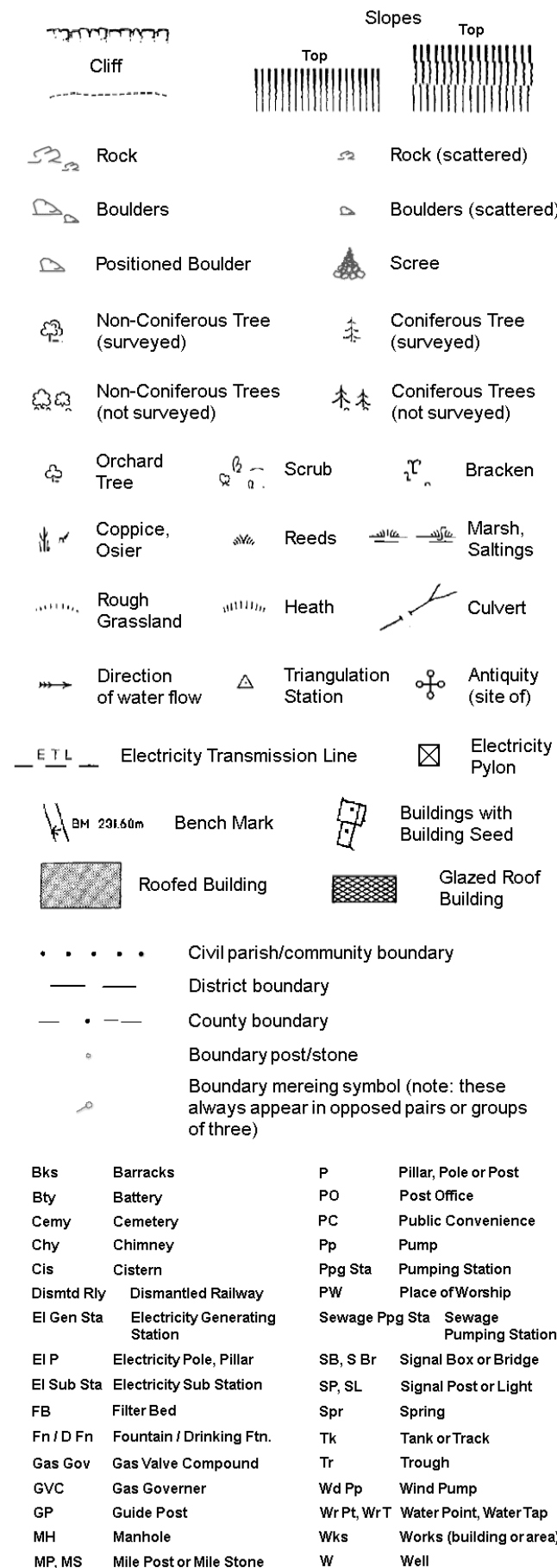
Ordnance Survey County Series and Ordnance Survey Plan 1:2,500



Ordnance Survey Plan, Additional SIMs and Supply of Unpublished Survey Information 1:2,500 and 1:1,250



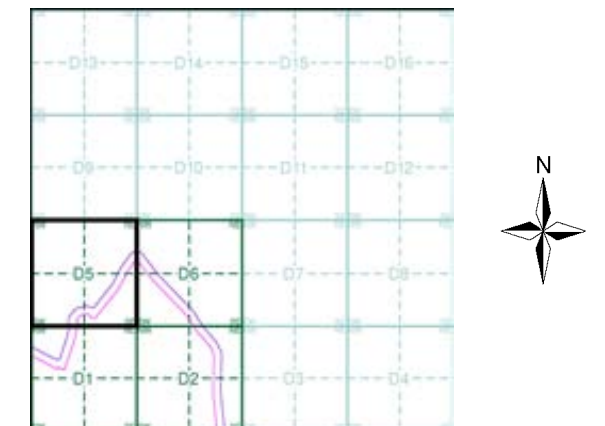
Large-Scale National Grid Data 1:2,500 and 1:1,250



Historical Mapping & Photography included:

Mapping Type	Scale	Date	Pg
Oxfordshire	1:2,500	1881	2
Oxfordshire	1:2,500	1899 - 1900	3
Oxfordshire	1:2,500	1922 - 1923	4
Ordnance Survey Plan	1:2,500	1976	5
Additional SIMs	1:2,500	1991	6
Large-Scale National Grid Data	1:2,500	1994	7

Historical Map - Segment D5



Order Details

Order Number: 31544761_1_1
Customer Ref: UA001881
National Grid Reference: 457720, 225250
Slice: D
Site Area (Ha): 395.55
Search Buffer (m): 50

Site Details

Site at, Bicester, Oxfordshire



Tel: 0844 844 9952
Fax: 0844 844 9951
Web: www.envirocheck.co.uk

Oxfordshire

Published 1881

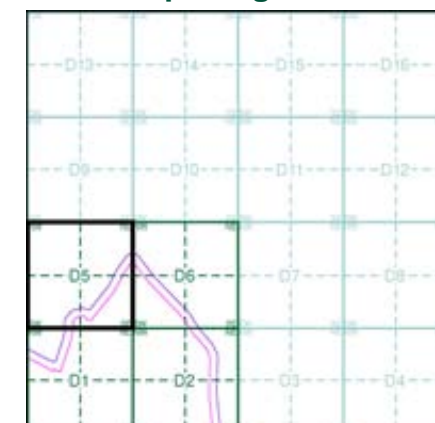
Source map scale - 1:2,500

The historical maps shown were reproduced from maps predominantly held at the scale adopted for England, Wales and Scotland in the 1840's. In 1854 the 1:2,500 scale was adopted for mapping urban areas and by 1896 it covered the whole of what were considered to be the cultivated parts of Great Britain. The published date given below is often some years later than the surveyed date. Before 1938, all OS maps were based on the Cassini Projection, with independent surveys of a single county or group of counties, giving rise to significant inaccuracies in outlying areas.

Map Name(s) and Date(s)

017_13 1881 1:2,500	017_14 1881 1:2,500
023_01 1881 1:2,500	023_02 1881 1:2,500

Historical Map - Segment D5

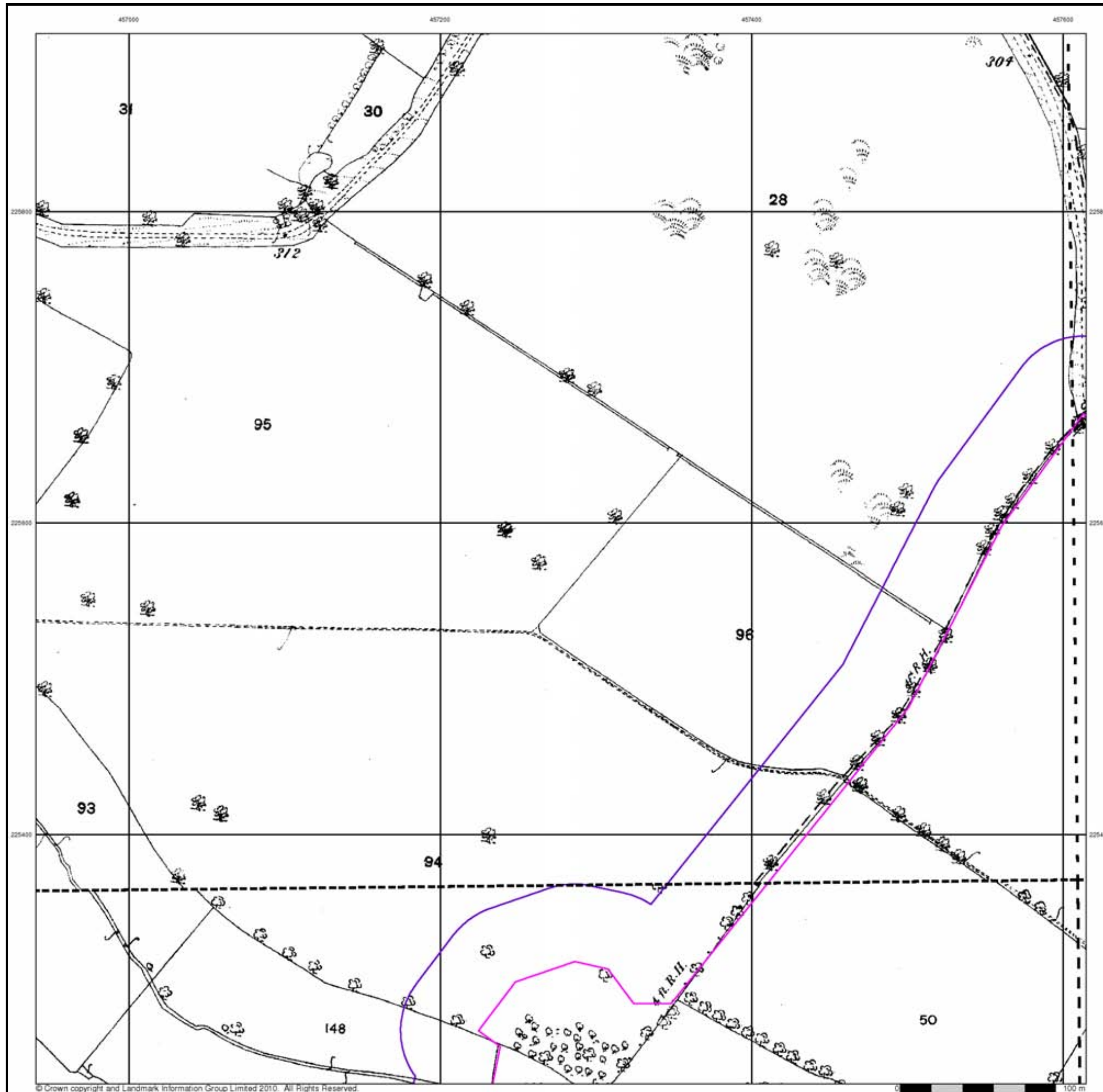


Order Details

Order Number: 31544761_1_1
Customer Ref: UA001881
National Grid Reference: 457720, 225250
Slice: D
Site Area (Ha): 395.55
Search Buffer (m): 50

Site Details

Site at, Bicester, Oxfordshire



Oxfordshire

Published 1899 - 1900

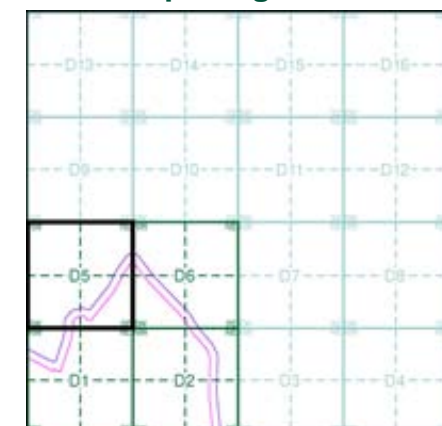
Source map scale - 1:2,500

The historical maps shown were reproduced from maps predominantly held at the scale adopted for England, Wales and Scotland in the 1840's. In 1854 the 1:2,500 scale was adopted for mapping urban areas and by 1896 it covered the whole of what were considered to be the cultivated parts of Great Britain. The published date given below is often some years later than the surveyed date. Before 1938, all OS maps were based on the Cassini Projection, with independent surveys of a single county or group of counties, giving rise to significant inaccuracies in outlying areas.

Map Name(s) and Date(s)

017_13 1900 1:2,500	017_14 1900 1:2,500
023_01 1899 1:2,500	023_02 1899 1:2,500

Historical Map - Segment D5

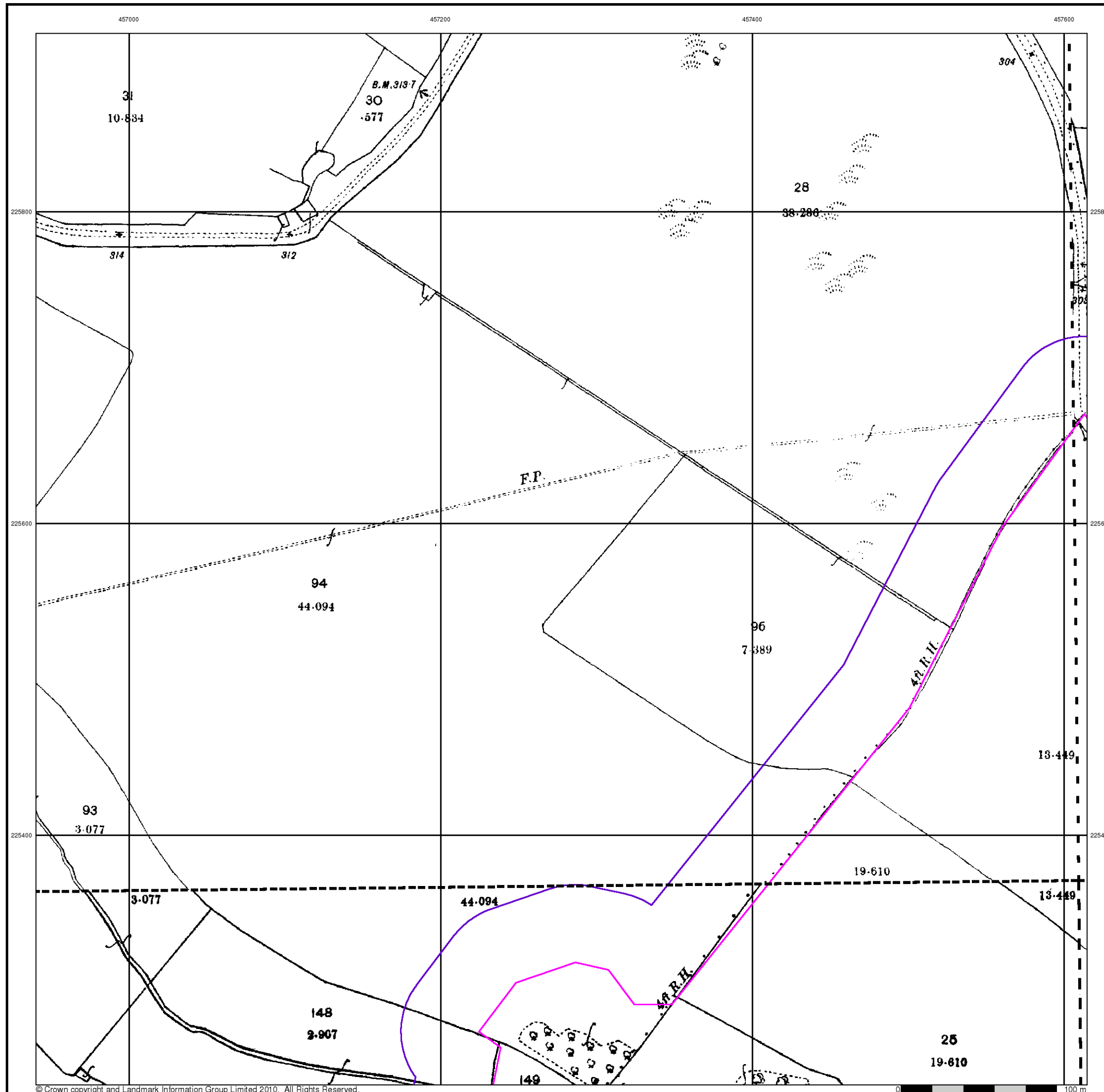


Order Details

Order Number: 31544761_1_1
 Customer Ref: UA001881
 National Grid Reference: 457720, 225250
 Slice: D
 Site Area (Ha): 395.55
 Search Buffer (m): 50

Site Details

Site at, Bicester, Oxfordshire



Oxfordshire

Published 1922 - 1923

Source map scale - 1:2,500

The historical maps shown were reproduced from maps predominantly held at the scale adopted for England, Wales and Scotland in the 1840's. In 1854 the 1:2,500 scale was adopted for mapping urban areas and by 1896 it covered the whole of what were considered to be the cultivated parts of Great Britain. The published date given below is often some years later than the surveyed date. Before 1938, all OS maps were based on the Cassini Projection, with independent surveys of a single county or group of counties, giving rise to significant inaccuracies in outlying areas.

Map Name(s) and Date(s)

017_13 1922 1:2,500	017_14 1923 1:2,500
023_01 1922 1:2,500	023_02 1922 1:2,500

Historical Map - Segment D5

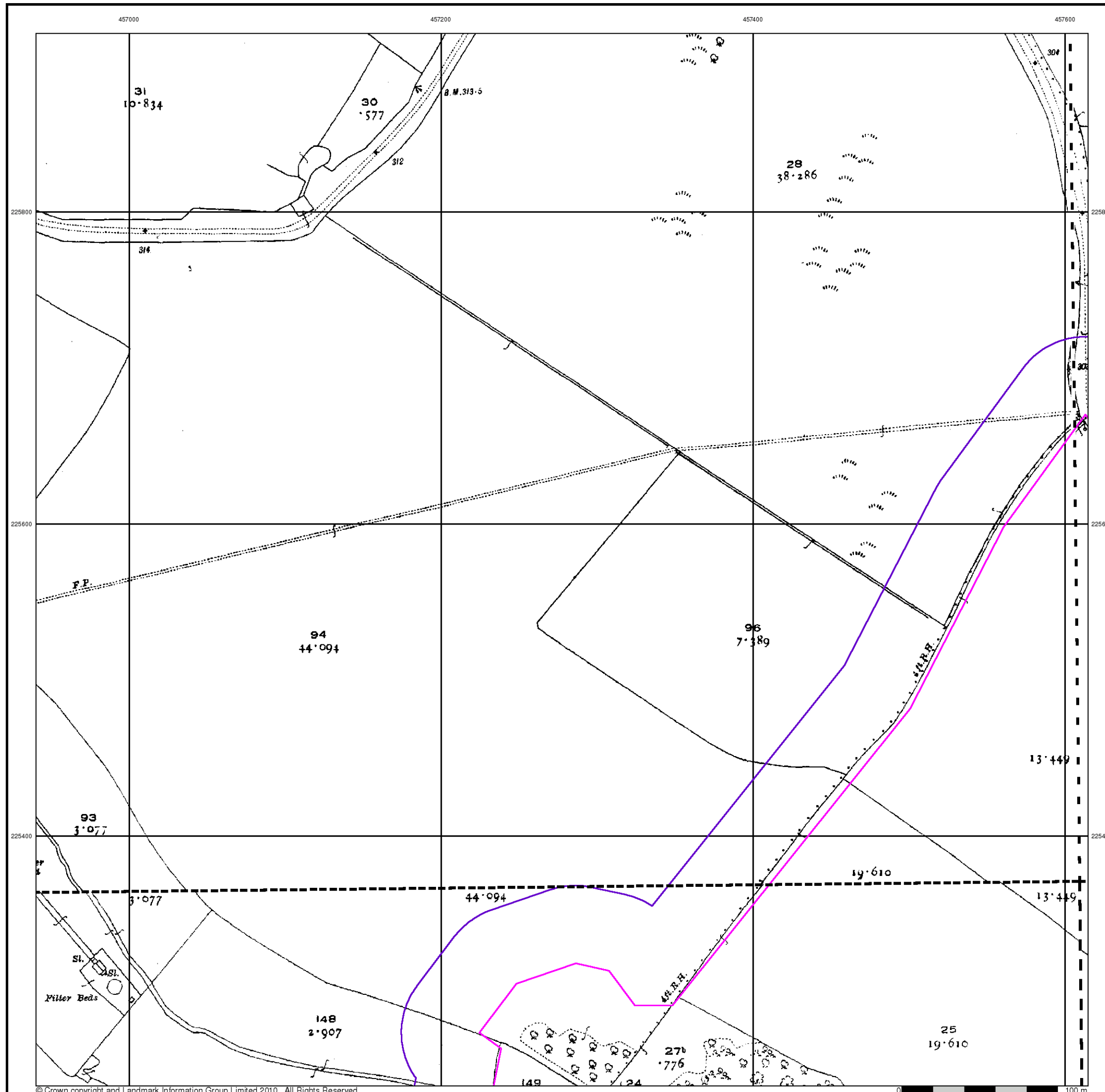


Order Details

Order Number: 31544761_1_1
Customer Ref: UA001881
National Grid Reference: 457720, 225250
Slice: D
Site Area (Ha): 395.55
Search Buffer (m): 50

Site Details

Site at, Bicester, Oxfordshire



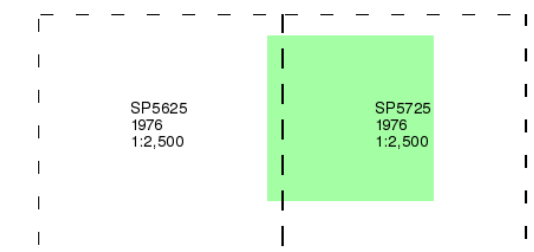
Ordnance Survey Plan

Published 1976

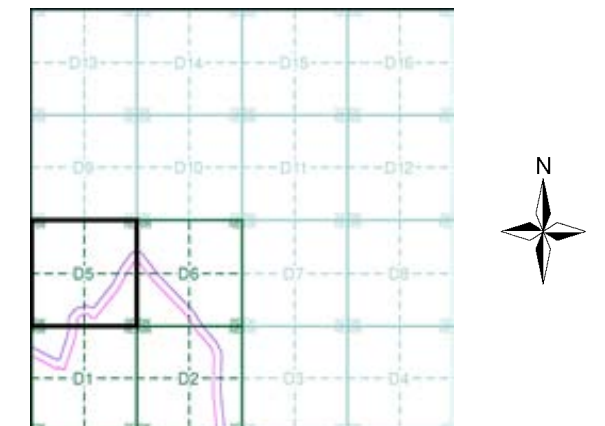
Source map scale - 1:2,500

The historical maps shown were reproduced from maps predominantly held at the scale adopted for England, Wales and Scotland in the 1840's. In 1854 the 1:2,500 scale was adopted for mapping urban areas and by 1896 it covered the whole of what were considered to be the cultivated parts of Great Britain. The published date given below is often some years later than the surveyed date. Before 1938, all OS maps were based on the Cassini Projection, with independent surveys of a single county or group of counties, giving rise to significant inaccuracies in outlying areas.

Map Name(s) and Date(s)



Historical Map - Segment D5

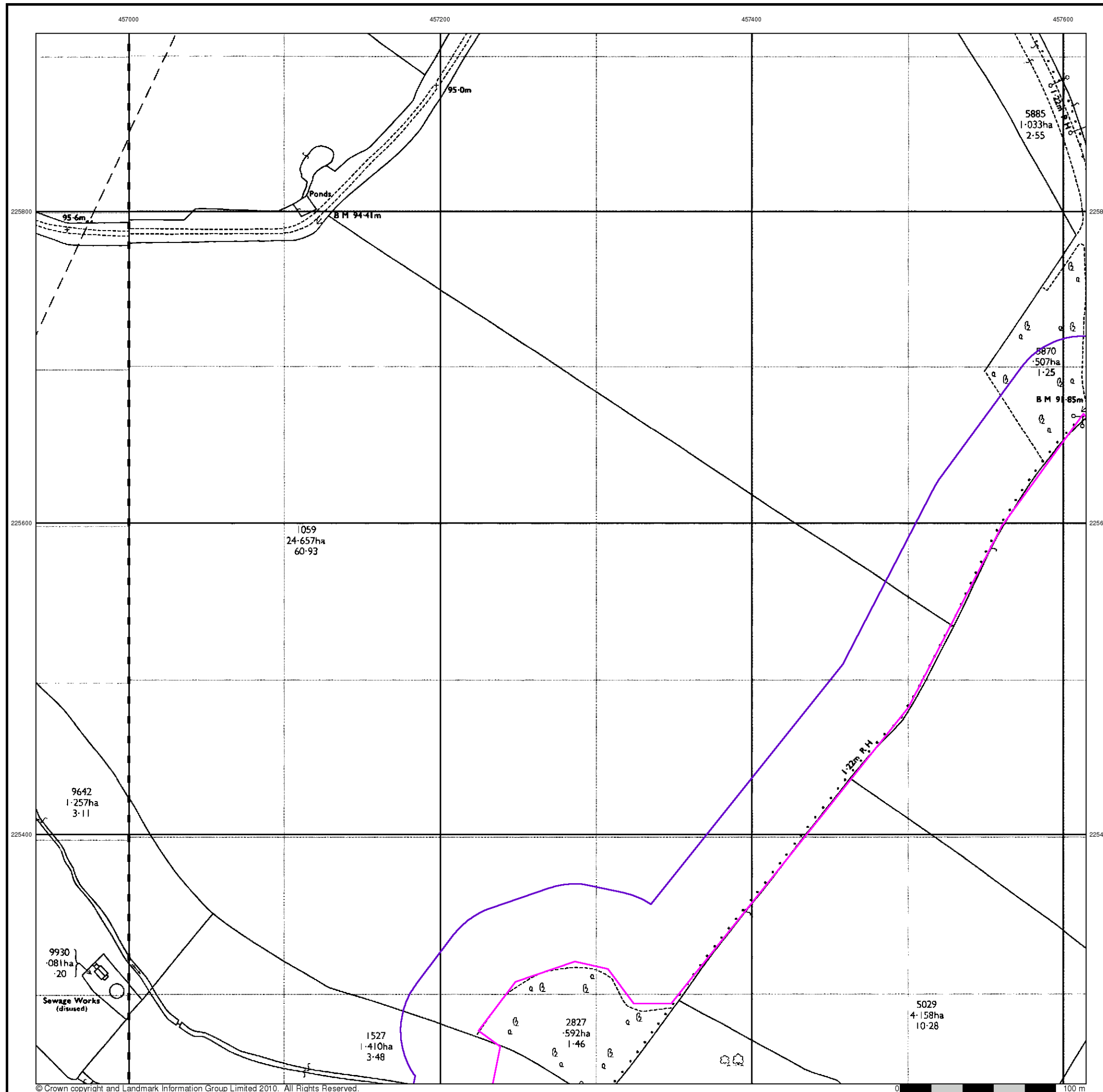


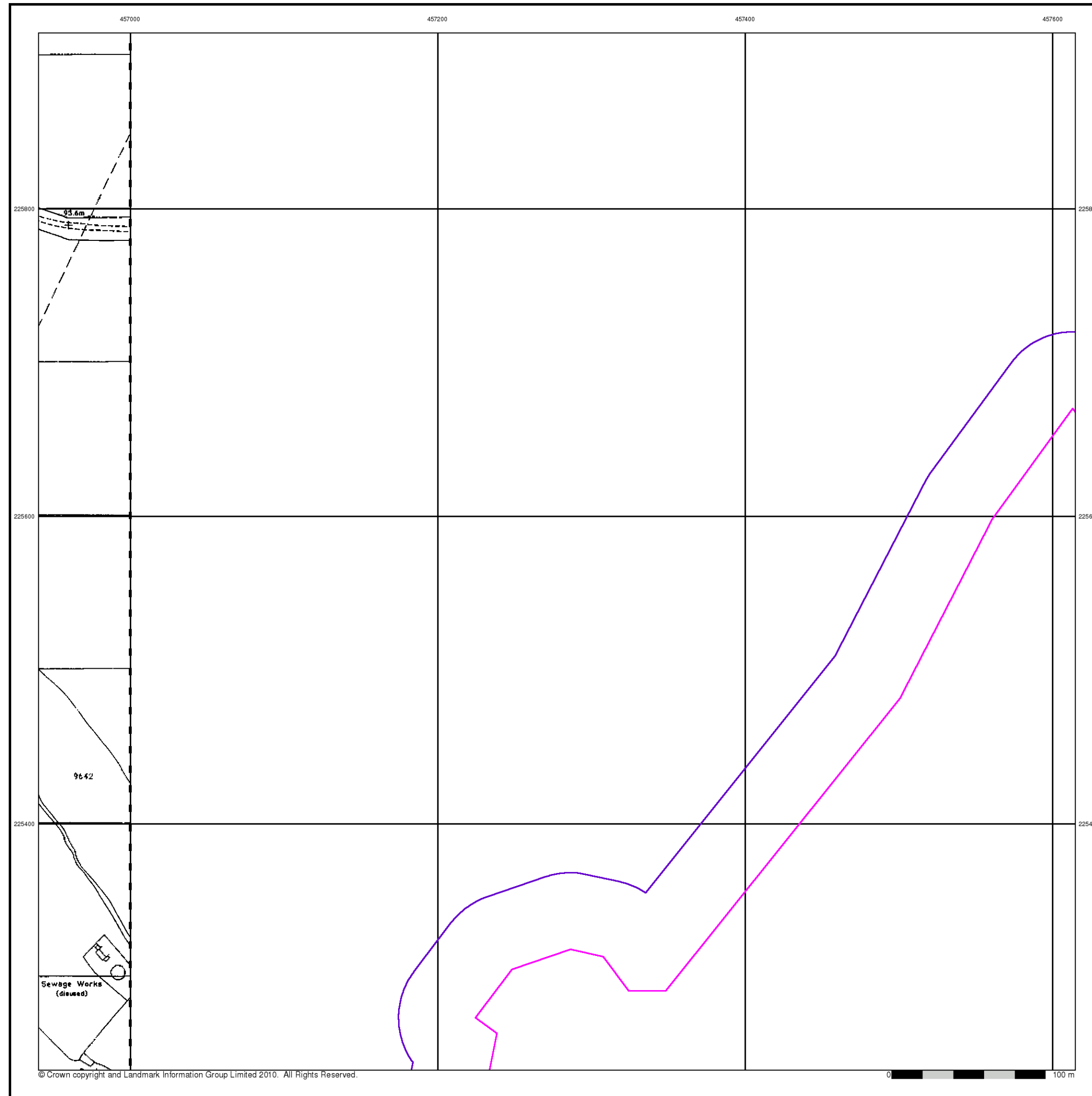
Order Details

Order Number: 31544761_1_1
 Customer Ref: UA001881
 National Grid Reference: 457720, 225250
 Slice: D
 Site Area (Ha): 395.55
 Search Buffer (m): 50

Site Details

Site at, Bicester, Oxfordshire





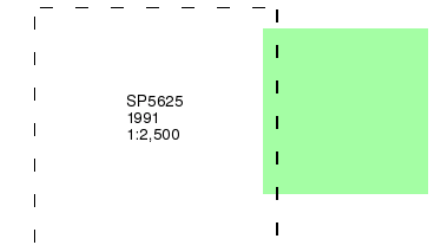
Additional SIMs

Published 1991

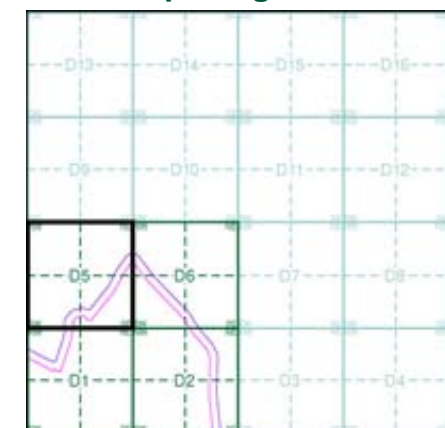
Source map scale - 1:2,500

The SIM cards (Ordnance Survey's 'Survey of Information on Microfilm') are further, minor editions of mapping which were produced and published in between the main editions as an area was updated. They date from 1947 to 1994, and contain detailed information on buildings, roads and land-use. These maps were produced at both 1:2,500 and 1:1,250 scales.

Map Name(s) and Date(s)



Historical Map - Segment D5



Order Details
Order Number: 31544761_1_1
Customer Ref: UA001881
National Grid Reference: 457720, 225250
Slice: D
Site Area (Ha): 395.55
Search Buffer (m): 50

Site Details
Site at, Bicester, Oxfordshire

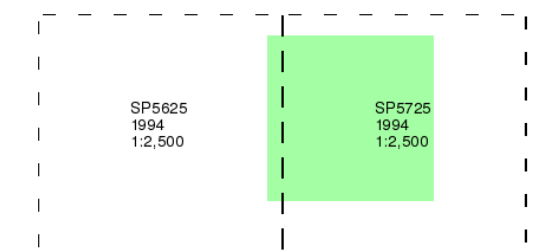
Large-Scale National Grid Data

Published 1994

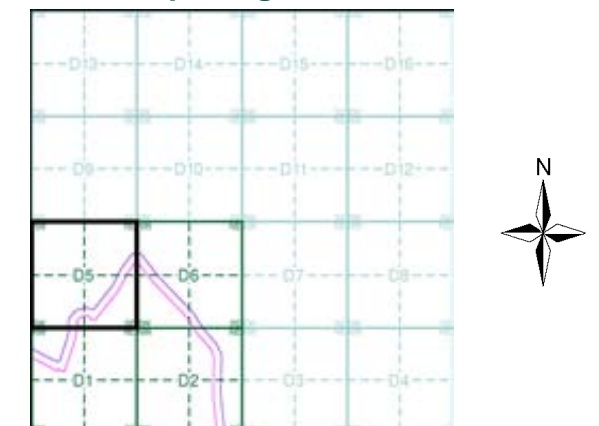
Source map scale - 1:2,500

'Large Scale National Grid Data' superseded SIM cards (Ordnance Survey's 'Survey of Information on Microfilm') in 1992, and continued to be produced until 1999. These maps were the fore-runners of digital mapping and so provide detailed information on houses and roads, but tend to show less topographic features such as vegetation. These maps were produced at both 1:2,500 and 1:1,250 scales.

Map Name(s) and Date(s)



Historical Map - Segment D5

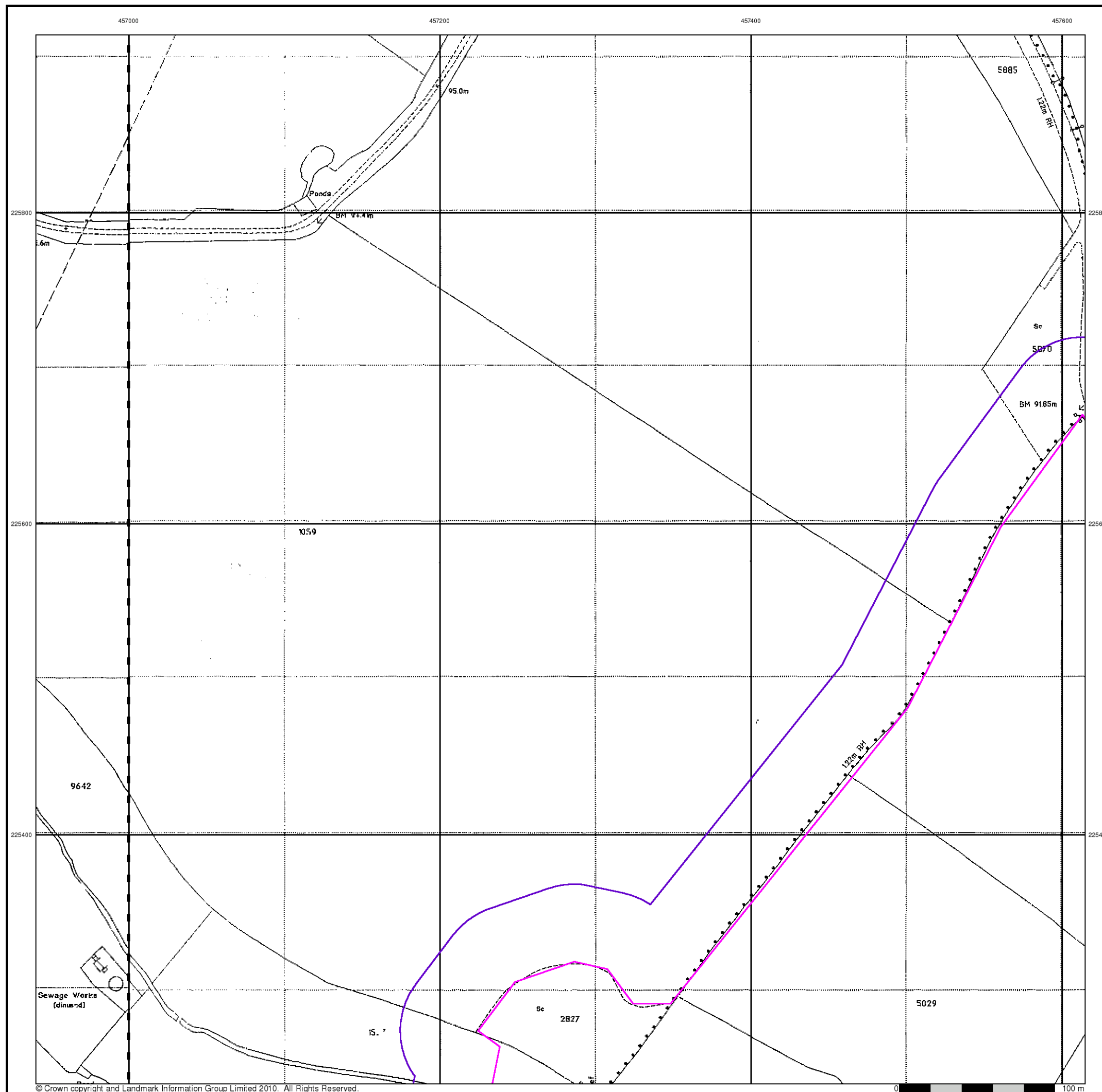


Order Details

Order Number: 31544761_1_1
 Customer Ref: UA001881
 National Grid Reference: 457720, 225250
 Slice: D
 Site Area (Ha): 395.55
 Search Buffer (m): 50

Site Details

Site at, Bicester, Oxfordshire



Historical Mapping Legends

Ordnance Survey County Series and Ordnance Survey Plan 1:2,500

	Quarry		Gravel Pit		Sand Pit
	Clay Pit		Shingle		Refuse Heap
	Sloping Masonry		Flat Rock		
	Marsh		Reeds		Osiers
	Rough Pasture		Furze		Wood
	Mixed Wood		Brushwood		Orchard
	Fir		Ford		Stepping Stones
	Ferry		Waterfall		Lock
	Trig. Station		Altitude at Trig. Station		
	B.M. 325.9		Bench Mark		Surface Level
	Arrow denotes flow of water		Antiquities (site of)		
	Cutting		Embankment		
	Railway crossing Road		Level Crossing		Road crossing Railway
	Railway crossing River or Canal		Road over single stream		Road over River or Canal
	County Boundary (Geographical)		County & Civil Parish Boundary		Administrative County & Civil Parish Boundary
	County Borough Boundary (England)		County Burgh Boundary (Scotland)		
	B.P.B.S. Boundary Post or Stone		P.C.B. Police Call Box		
	B.R. Bridle Road		P. Pump		
	E.P. Electricity Pylon		S.P. Signal Post		
	F.B. Foot Bridge		S.L. Sluice		
	F.P. Foot Path		Sp. Spring		
	G.P. Guide Post or Board		T.C.B. Telephone Call Box		
	M.S. Mile Stone		Tr. Trough		
	M.P.M.R. Mooring Post or Ring		W. Well		

Ordnance Survey Plan, Additional SIMs and Supply of Unpublished Survey Information 1:2,500 and 1:1,250

	Inactive Quarry, Chalk Pit or Clay Pit		Active Quarry, Chalk Pit or Clay Pit
	Rock		Boulders
	Cliff		Slopes
	Roofed Building		Glazed Roof Building
	Sloping Masonry		Archway
	Non-Coniferous Tree (surveyed)		Coniferous Tree (surveyed)
	Non-Coniferous Trees (not surveyed)		Coniferous Trees (not surveyed)
	Orchard Tree		Scrub
	Coppice, Osier		Reeds
	Rough Grassland		Heath
	Direction of water flow		Bench Mark
	Cave Entrance		Triangulation Station
	Electricity Transmission Line		Electricity Pylon
	County Boundary (Geographical)		County & Civil Parish Boundary
	County Boundary		Boundary post/stone
	Boundary mereing symbol (note: these always appear in opposed pairs or groups of three)		
	BH Beer House		P Pillar, Pole or Post
	BP, BS Boundary Post or Stone		PO Post Office
	Cn, C Capstan, Crane		PC Public Convenience
	Chy Chimney		PH Public House
	D Fn Drinking Fountain		Pp Pump
	EI P Electricity Pillar or Post		SB, S Br Signal Box or Bridge
	FAP Fire Alarm Pillar		SP, SL Signal Post or Light
	FB Foot Bridge		Spr Spring
	GP Guide Post		Tk Tank or Track
	H Hydrant or Hydraulic		TCB Telephone Call Box
	LC Level Crossing		TCP Telephone Call Post
	MH Manhole		Tr Trough
	MP Mile Post or Mooring Post		Wt Pt, Wt T Water Point, Water Tap
	MS Mile Stone		W Well
	NTL Normal Tidal Limit		Wd Pp Wind Pump

Large-Scale National Grid Data 1:2,500 and 1:1,250

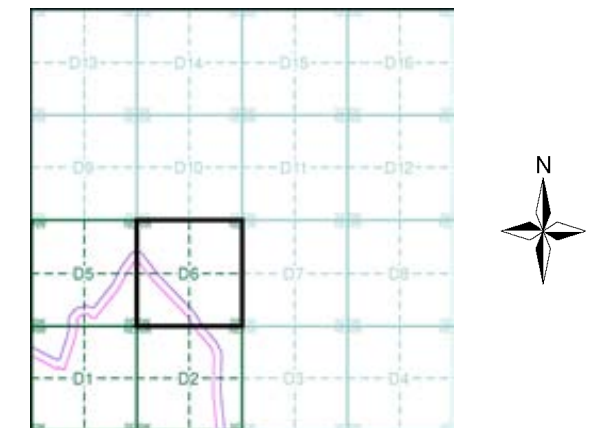
	Cliff		Slopes
	Rock		Rock (scattered)
	Boulders		Boulders (scattered)
	Positioned Boulder		Scree
	Non-Coniferous Tree (surveyed)		Coniferous Tree (surveyed)
	Non-Coniferous Trees (not surveyed)		Coniferous Trees (not surveyed)
	Orchard Tree		Scrub
	Coppice, Osier		Reeds
	Rough Grassland		Heath
	Direction of water flow		Triangulation Station
	Electricity Transmission Line		Electricity Pylon
	Bench Mark		Buildings with Building Seed
	Roofed Building		Glazed Roof Building
	Civil parish/community boundary		
	District boundary		
	County boundary		
	Boundary post/stone		
	Boundary mereing symbol (note: these always appear in opposed pairs or groups of three)		
	Bks Barracks		P Pillar, Pole or Post
	Bty Battery		PO Post Office
	Cem Cemetery		PC Public Convenience
	Chy Chimney		Pp Pump
	Cis Cistern		Ppg Sta Pumping Station
	Disntd Rly Dismantled Railway		PW Place of Worship
	El Gen Sta Electricity Generating Station		Sewage Ppg Sta Sewage Pumping Station
	EI P Electricity Pole, Pillar		SB, S Br Signal Box or Bridge
	El Sub Sta Electricity Sub Station		SP, SL Signal Post or Light
	FB Filter Bed		Spr Spring
	Fn / D Fn Fountain / Drinking Ftn.		Tk Tank or Track
	Gas Gov Gas Valve Compound		Tr Trough
	GVC Gas Governor		Wd Pp Wind Pump
	GP Guide Post		Wt Pt, Wt T Water Point, Water Tap
	MH Manhole		Wks Works (building or area)
	MP, MS Mile Post or Mile Stone		W Well



Historical Mapping & Photography included:

Mapping Type	Scale	Date	Pg
Oxfordshire	1:2,500	1881	2
Oxfordshire	1:2,500	1899 - 1900	3
Oxfordshire	1:2,500	1922 - 1923	4
Ordnance Survey Plan	1:2,500	1976	5
Additional SIMs	1:2,500	1990	6
Large-Scale National Grid Data	1:2,500	1994	7
Large-Scale National Grid Data	1:2,500	1996	8

Historical Map - Segment D6



Order Details

Order Number: 31544761_1_1
Customer Ref: UA001881
National Grid Reference: 457720, 225250
Slice: D
Site Area (Ha): 395.55
Search Buffer (m): 50

Site Details

Site at, Bicester, Oxfordshire



Tel: 0844 844 9952
Fax: 0844 844 9951
Web: www.envirocheck.co.uk

Oxfordshire

Published 1881

Source map scale - 1:2,500

The historical maps shown were reproduced from maps predominantly held at the scale adopted for England, Wales and Scotland in the 1840's. In 1854 the 1:2,500 scale was adopted for mapping urban areas and by 1896 it covered the whole of what were considered to be the cultivated parts of Great Britain. The published date given below is often some years later than the surveyed date. Before 1938, all OS maps were based on the Cassini Projection, with independent surveys of a single county or group of counties, giving rise to significant inaccuracies in outlying areas.

Map Name(s) and Date(s)

017_14
1881
1:2,500
023_02
1881
1:2,500

Historical Map - Segment D6

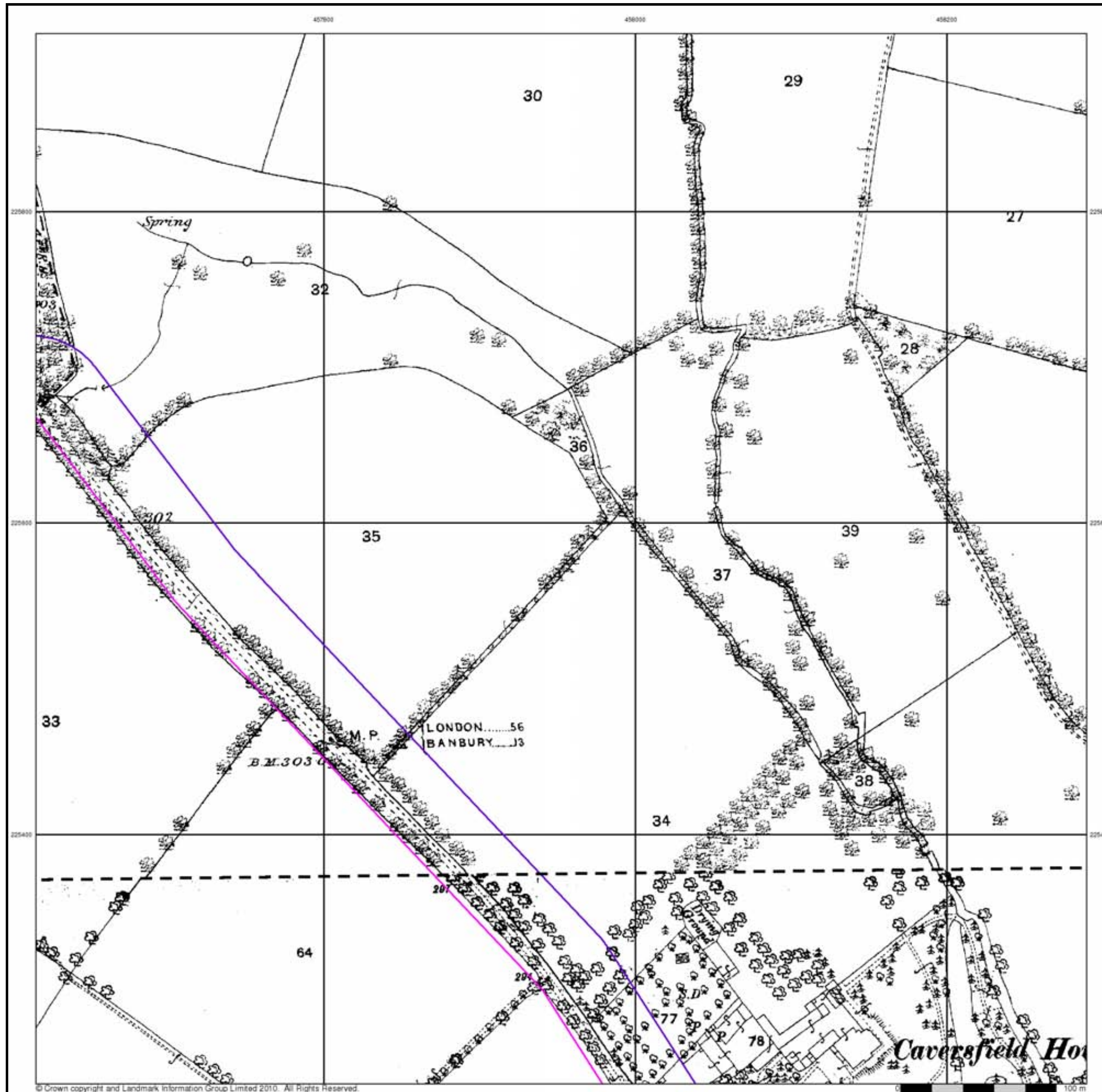


Order Details

Order Number: 31544761_1_1
 Customer Ref: UA001881
 National Grid Reference: 457720, 225250
 Slice: D
 Site Area (Ha): 395.55
 Search Buffer (m): 50

Site Details

Site at, Bicester, Oxfordshire



Oxfordshire

Published 1899 - 1900

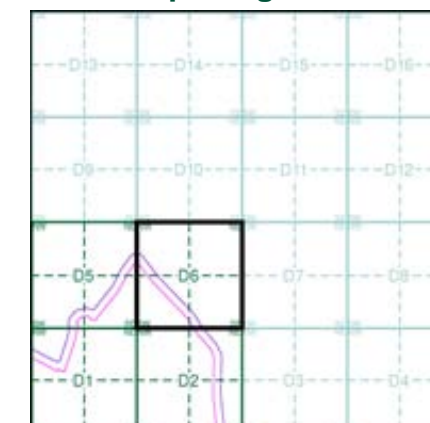
Source map scale - 1:2,500

The historical maps shown were reproduced from maps predominantly held at the scale adopted for England, Wales and Scotland in the 1840's. In 1854 the 1:2,500 scale was adopted for mapping urban areas and by 1896 it covered the whole of what were considered to be the cultivated parts of Great Britain. The published date given below is often some years later than the surveyed date. Before 1938, all OS maps were based on the Cassini Projection, with independent surveys of a single county or group of counties, giving rise to significant inaccuracies in outlying areas.

Map Name(s) and Date(s)

017_14	1900	1:2,500
023_02	1899	1:2,500

Historical Map - Segment D6

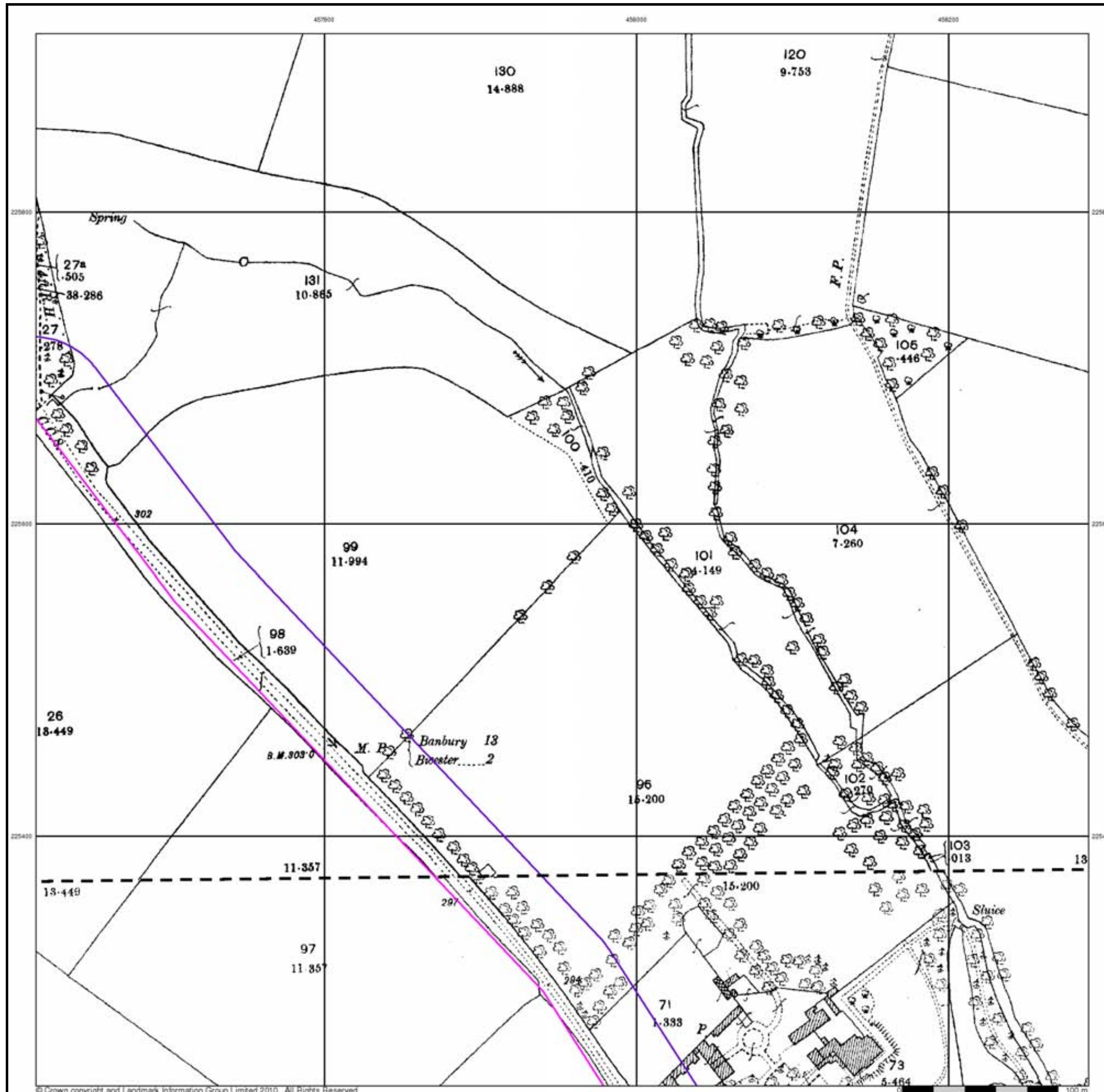


Order Details

Order Number: 31544761_1_1
 Customer Ref: UA001881
 National Grid Reference: 457720, 225250
 Slice: D
 Site Area (Ha): 395.55
 Search Buffer (m): 50

Site Details

Site at, Bicester, Oxfordshire



Oxfordshire

Published 1922 - 1923

Source map scale - 1:2,500

The historical maps shown were reproduced from maps predominantly held at the scale adopted for England, Wales and Scotland in the 1840's. In 1854 the 1:2,500 scale was adopted for mapping urban areas and by 1896 it covered the whole of what were considered to be the cultivated parts of Great Britain. The published date given below is often some years later than the surveyed date. Before 1938, all OS maps were based on the Cassini Projection, with independent surveys of a single county or group of counties, giving rise to significant inaccuracies in outlying areas.

Map Name(s) and Date(s)

017_14	1923	1:2,500
023_02	1922	1:2,500

Historical Map - Segment D6

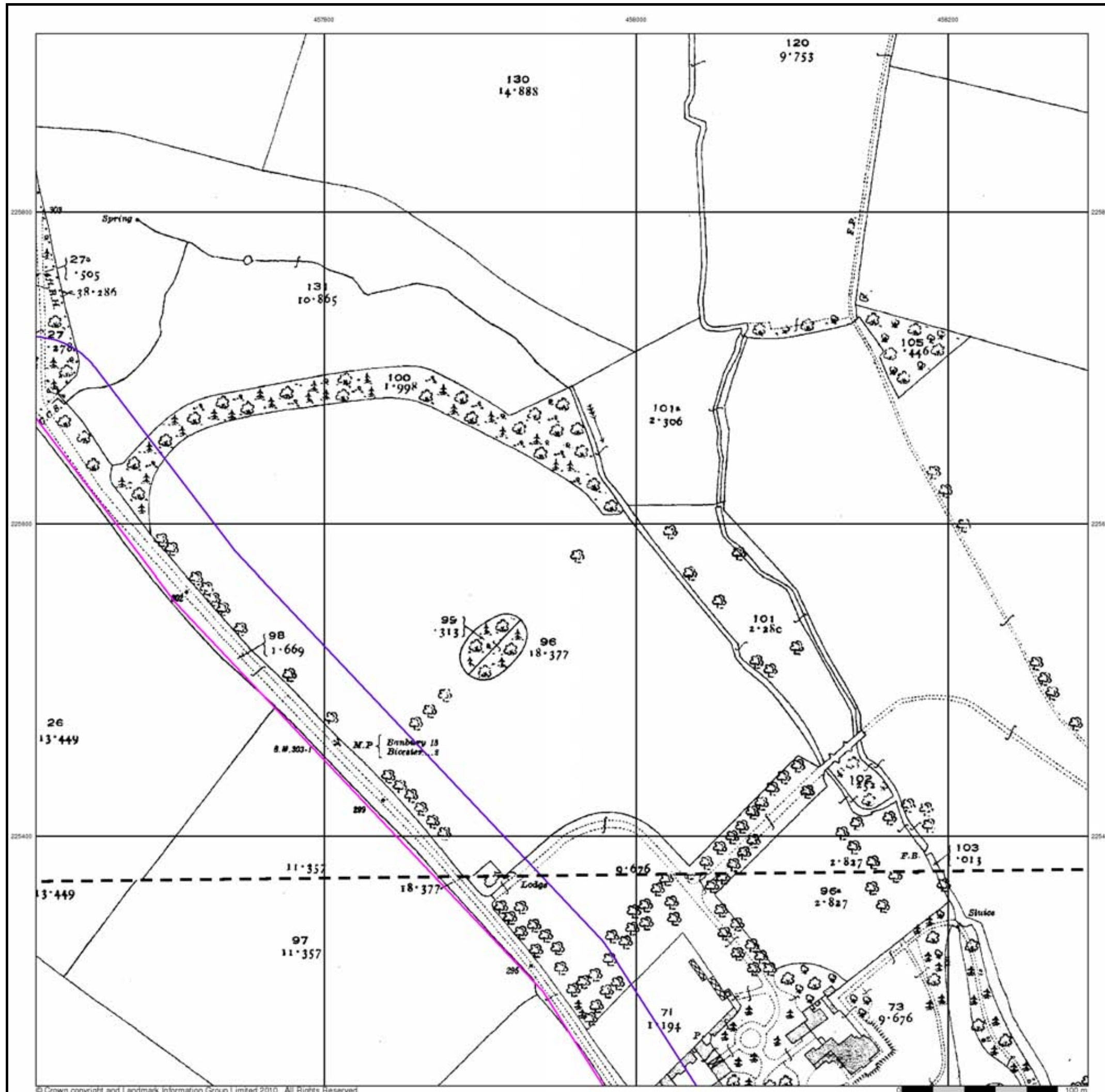


Order Details

Order Number: 31544761_1_1
 Customer Ref: UA001881
 National Grid Reference: 457720, 225250
 Slice: D
 Site Area (Ha): 395.55
 Search Buffer (m): 50

Site Details

Site at, Bicester, Oxfordshire



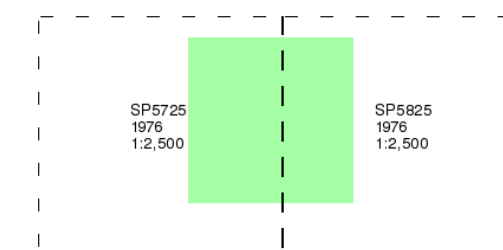
Ordnance Survey Plan

Published 1976

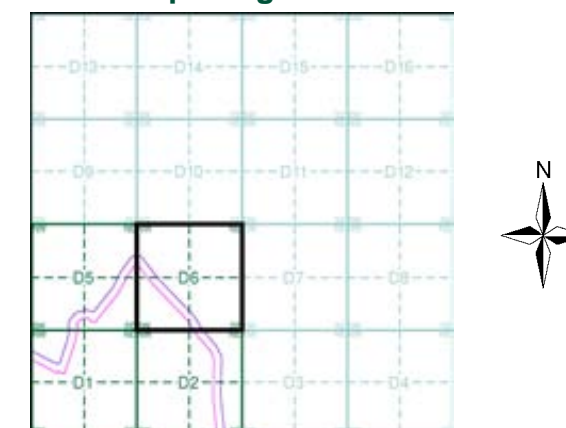
Source map scale - 1:2,500

The historical maps shown were reproduced from maps predominantly held at the scale adopted for England, Wales and Scotland in the 1840's. In 1854 the 1:2,500 scale was adopted for mapping urban areas and by 1896 it covered the whole of what were considered to be the cultivated parts of Great Britain. The published date given below is often some years later than the surveyed date. Before 1938, all OS maps were based on the Cassini Projection, with independent surveys of a single county or group of counties, giving rise to significant inaccuracies in outlying areas.

Map Name(s) and Date(s)



Historical Map - Segment D6

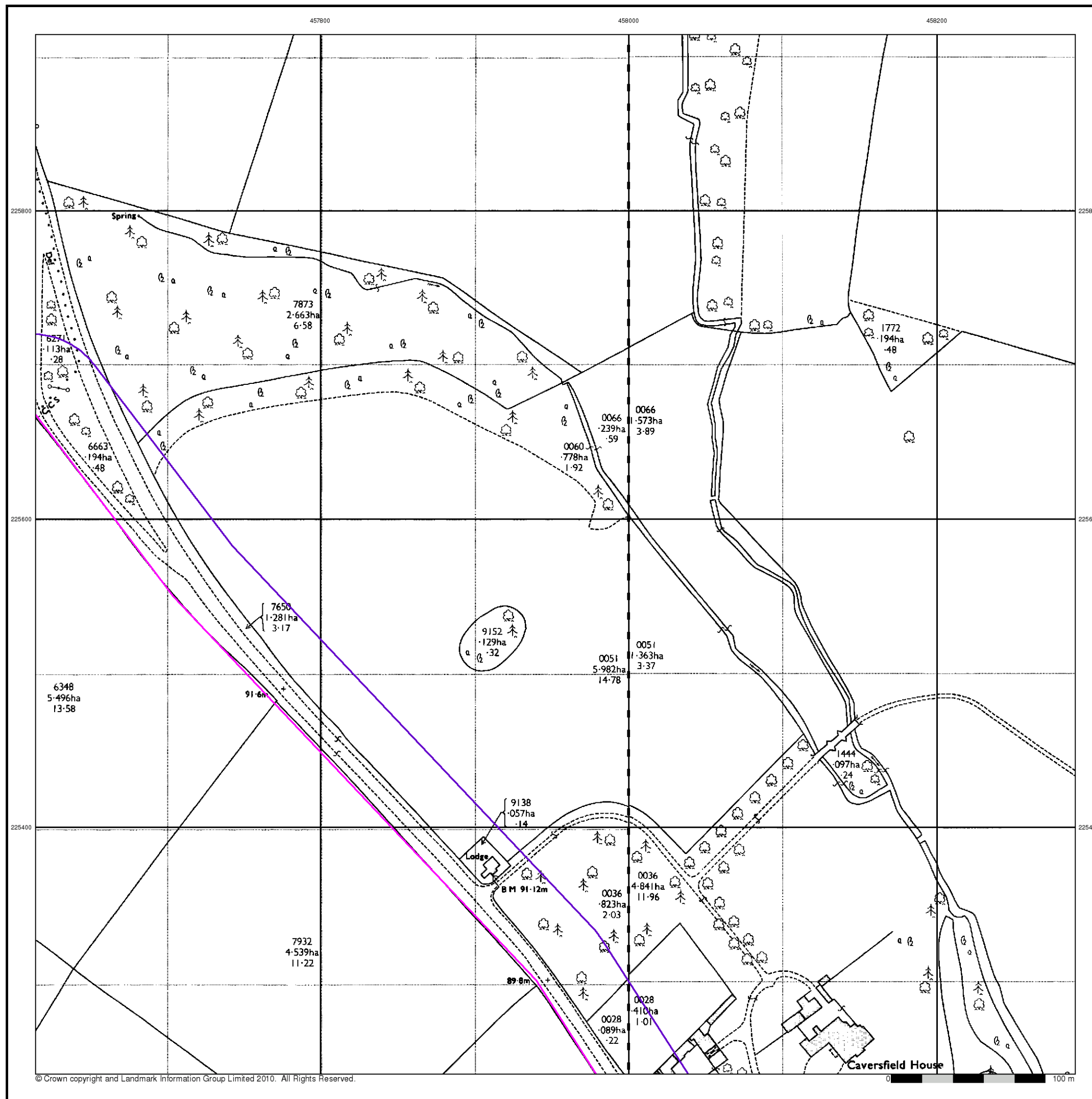


Order Details

Order Number: 31544761_1_1
Customer Ref: UA001881
National Grid Reference: 457720, 225250
Slice: D
Site Area (Ha): 395.55
Search Buffer (m): 50

Site Details

Site at, Bicester, Oxfordshire



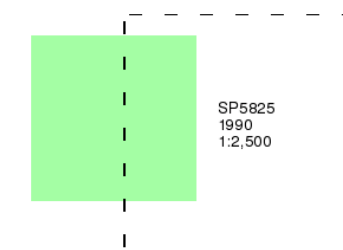
Additional SIMs

Published 1990

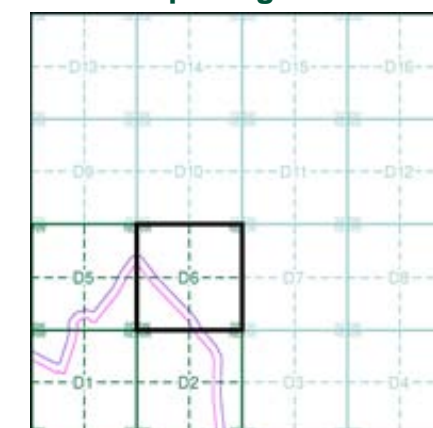
Source map scale - 1:2,500

The SIM cards (Ordnance Survey's 'Survey of Information on Microfilm') are further, minor editions of mapping which were produced and published in between the main editions as an area was updated. They date from 1947 to 1994, and contain detailed information on buildings, roads and land-use. These maps were produced at both 1:2,500 and 1:1,250 scales.

Map Name(s) and Date(s)



Historical Map - Segment D6



Order Details

Order Number: 31544761_1_1
 Customer Ref: UA001881
 National Grid Reference: 457720, 225250
 Slice: D
 Site Area (Ha): 395.55
 Search Buffer (m): 50

Site Details

Site at, Bicester, Oxfordshire



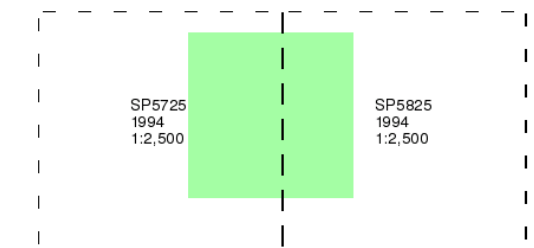
Large-Scale National Grid Data

Published 1994

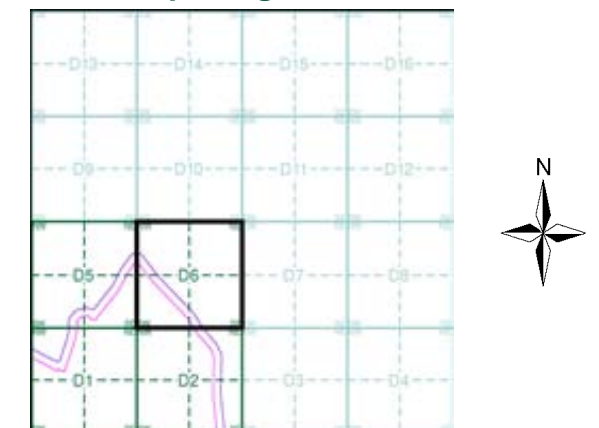
Source map scale - 1:2,500

'Large Scale National Grid Data' superseded SIM cards (Ordnance Survey's 'Survey of Information on Microfilm') in 1992, and continued to be produced until 1999. These maps were the fore-runners of digital mapping and so provide detailed information on houses and roads, but tend to show less topographic features such as vegetation. These maps were produced at both 1:2,500 and 1:1,250 scales.

Map Name(s) and Date(s)



Historical Map - Segment D6



Order Details

Order Number: 31544761_1_1
Customer Ref: UA001881
National Grid Reference: 457720, 225250
Slice: D
Site Area (Ha): 395.55
Search Buffer (m): 50

Site Details

Site at, Bicester, Oxfordshire

