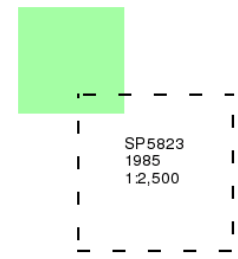





**Additional SIMs**  
**Published 1985**  
**Source map scale - 1:2,500**

The SIM cards (Ordnance Survey's 'Survey of Information on Microfilm') are further, minor editions of mapping which were produced and published in between the main editions as an area was updated. They date from 1947 to 1994, and contain detailed information on buildings, roads and land-use. These maps were produced at both 1:2,500 and 1:1,250 scales.

**Map Name(s) and Date(s)**



**Historical Map - Segment B14**



**Order Details**

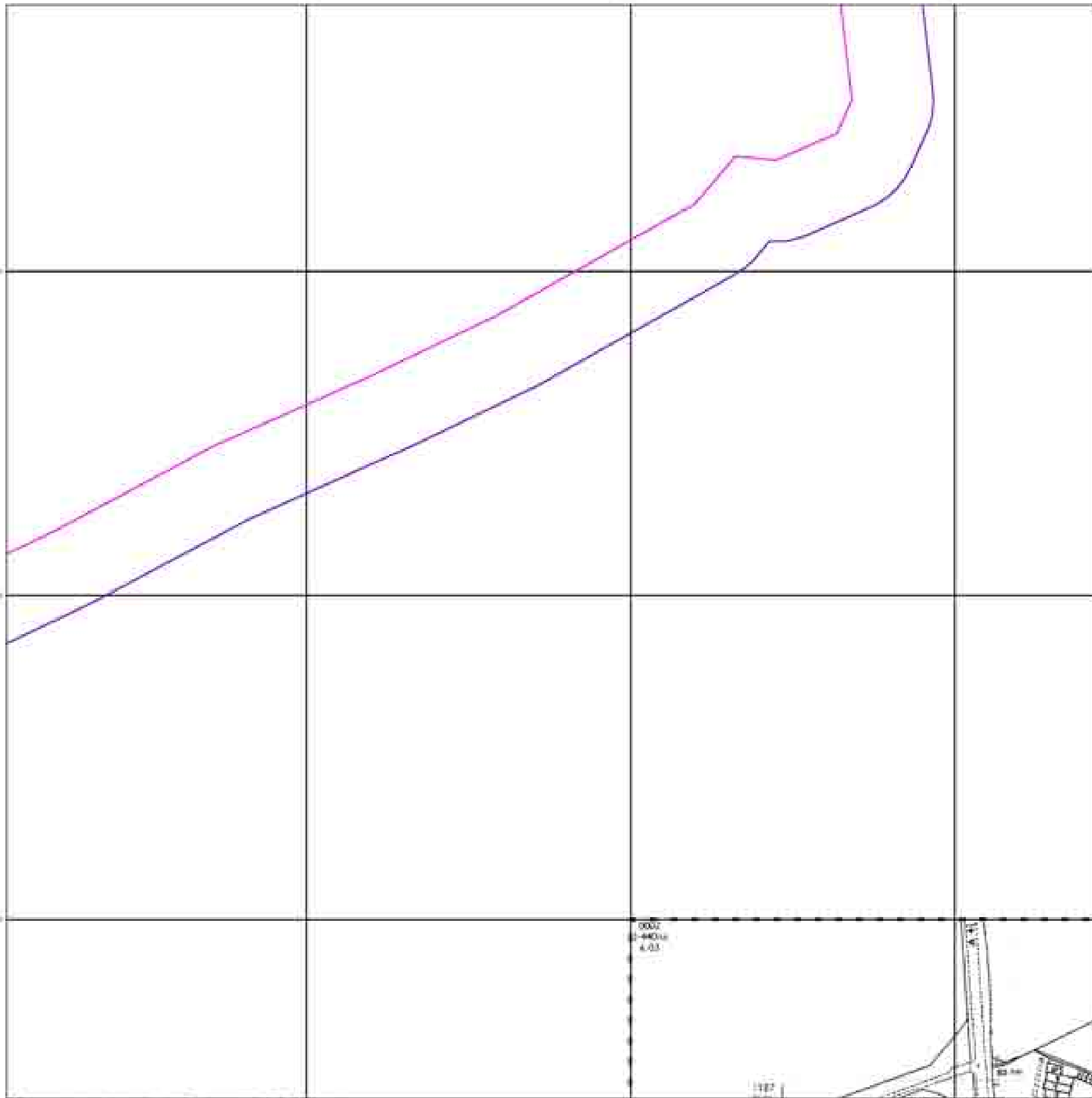
Order Number: 31544761\_1\_1  
Customer Ref: UA001881  
National Grid Reference: 457570, 224010  
Slice: B  
Site Area (Ha): 395.55  
Search Buffer (m): 50

**Site Details**

Site at, Bicester, Oxfordshire



Tel: 0844 844 9952  
Fax: 0844 844 9951  
Web: www.envirocheck.co.uk



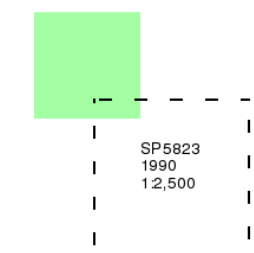
### Additional SIMs

**Published 1990**


**Source map scale - 1:2,500**

The SIM cards (Ordnance Survey's 'Survey of Information on Microfilm') are further, minor editions of mapping which were produced and published in between the main editions as an area was updated. They date from 1947 to 1994, and contain detailed information on buildings, roads and land-use. These maps were produced at both 1:2,500 and 1:1,250 scales.

### Map Name(s) and Date(s)



### Historical Map - Segment B14



### Order Details

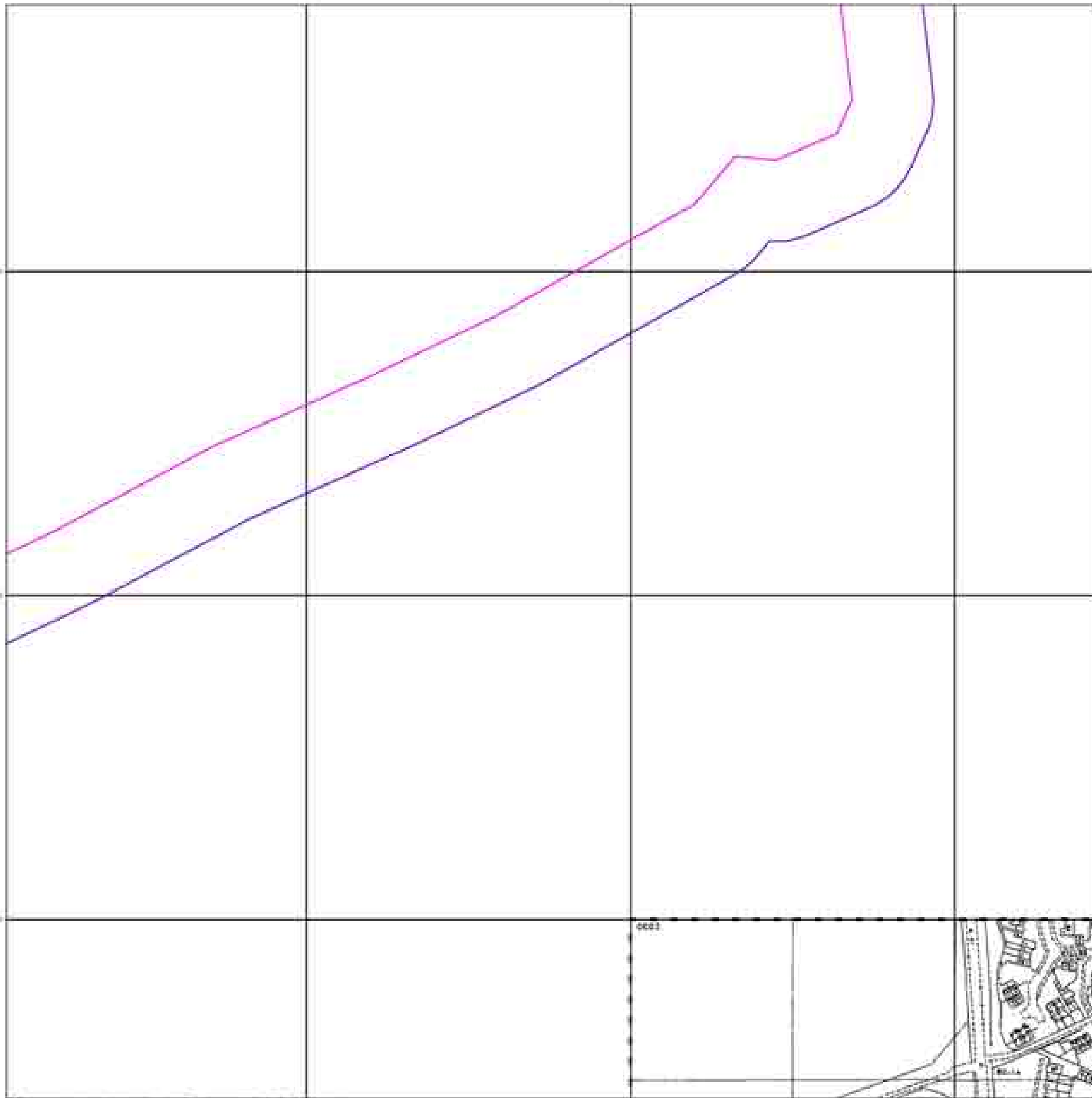
Order Number: 31544761\_1\_1  
Customer Ref: UA001881  
National Grid Reference: 457570, 224010  
Slice: B  
Site Area (Ha): 395.55  
Search Buffer (m): 50

### Site Details

Site at, Bicester, Oxfordshire



Tel: 0844 844 9952  
Fax: 0844 844 9951  
Web: www.envirocheck.co.uk



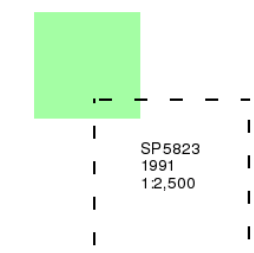
### Additional SIMs

Published 1991

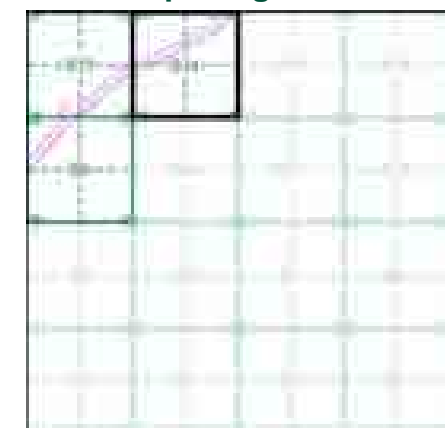
Source map scale - 1:2,500

The SIM cards (Ordnance Survey's 'Survey of Information on Microfilm') are further, minor editions of mapping which were produced and published in between the main editions as an area was updated. They date from 1947 to 1994, and contain detailed information on buildings, roads and land-use. These maps were produced at both 1:2,500 and 1:1,250 scales.

### Map Name(s) and Date(s)



### Historical Map - Segment B14



### Order Details

Order Number: 31544761\_1\_1  
Customer Ref: UA001881  
National Grid Reference: 457570, 224010  
Slice: B  
Site Area (Ha): 395.55  
Search Buffer (m): 50

### Site Details

Site at, Bicester, Oxfordshire



Tel: 0844 844 9952  
Fax: 0844 844 9951  
Web: www.envirocheck.co.uk


## Large-Scale National Grid Data

Published 1994

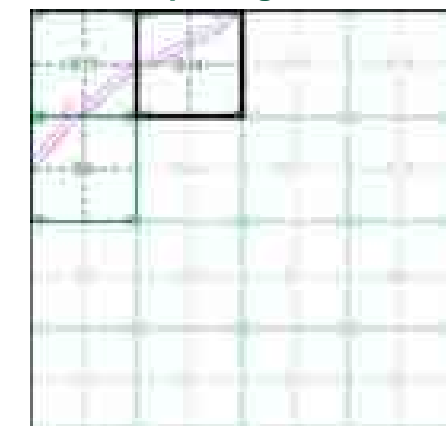
Source map scale - 1:2,500

'Large Scale National Grid Data' superseded SIM cards (Ordnance Survey's 'Survey of Information on Microfilm') in 1992, and continued to be produced until 1999. These maps were the fore-runners of digital mapping and so provide detailed information on houses and roads, but tend to show less topographic features such as vegetation. These maps were produced at both 1:2,500 and 1:1,250 scales.

### Map Name(s) and Date(s)



### Historical Map - Segment B14



### Order Details

Order Number: 31544761\_1\_1  
Customer Ref: UA001881  
National Grid Reference: 457570, 224010  
Slice: B  
Site Area (Ha): 395.55  
Search Buffer (m): 50

### Site Details

Site at, Bicester, Oxfordshire


## Large-Scale National Grid Data

Published 1995

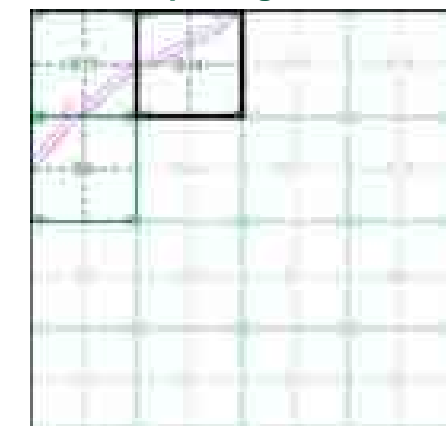
Source map scale - 1:2,500

'Large Scale National Grid Data' superseded SIM cards (Ordnance Survey's 'Survey of Information on Microfilm') in 1992, and continued to be produced until 1999. These maps were the fore-runners of digital mapping and so provide detailed information on houses and roads, but tend to show less topographic features such as vegetation. These maps were produced at both 1:2,500 and 1:1,250 scales.

### Map Name(s) and Date(s)



### Historical Map - Segment B14



### Order Details

Order Number: 31544761\_1\_1  
 Customer Ref: UA001881  
 National Grid Reference: 457570, 224010  
 Slice: B  
 Site Area (Ha): 395.55  
 Search Buffer (m): 50

### Site Details

Site at, Bicester, Oxfordshire


## Large-Scale National Grid Data

Published 1996 - 1997

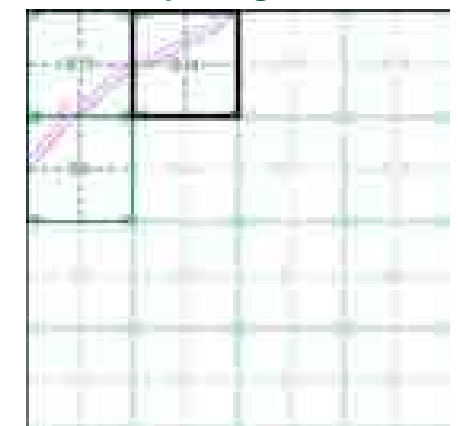
Source map scale - 1:2,500

'Large Scale National Grid Data' superseded SIM cards (Ordnance Survey's 'Survey of Information on Microfilm') in 1992, and continued to be produced until 1999. These maps were the fore-runners of digital mapping and so provide detailed information on houses and roads, but tend to show less topographic features such as vegetation. These maps were produced at both 1:2,500 and 1:1,250 scales.

### Map Name(s) and Date(s)



### Historical Map - Segment B14



### Order Details

Order Number: 31544761\_1\_1  
Customer Ref: UA001881  
National Grid Reference: 457570, 224010  
Slice: B  
Site Area (Ha): 395.55  
Search Buffer (m): 50

### Site Details

Site at, Bicester, Oxfordshire



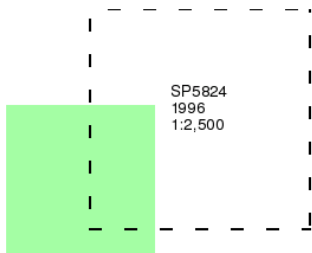
## Large-Scale National Grid Data

Published 1996

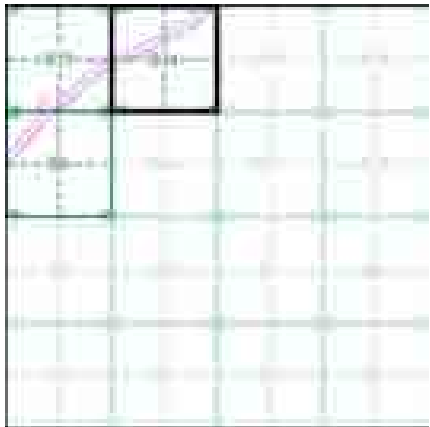
Source map scale - 1:2,500

'Large Scale National Grid Data' superseded SIM cards (Ordnance Survey's 'Survey of Information on Microfilm') in 1992, and continued to be produced until 1999. These maps were the fore-runners of digital mapping and so provide detailed information on houses and roads, but tend to show less topographic features such as vegetation. These maps were produced at both 1:2,500 and 1:1,250 scales.

### Map Name(s) and Date(s)



### Historical Map - Segment B14



### Order Details

Order Number: 31544761\_1\_1  
Customer Ref: UA001881  
National Grid Reference: 457570, 224010  
Slice: B  
Site Area (Ha): 395.55  
Search Buffer (m): 50

### Site Details

Site at, Bicester, Oxfordshire



Tel: 0844 844 9952  
Fax: 0844 844 9951  
Web: www.envirocheck.co.uk



# Historical Mapping Legends

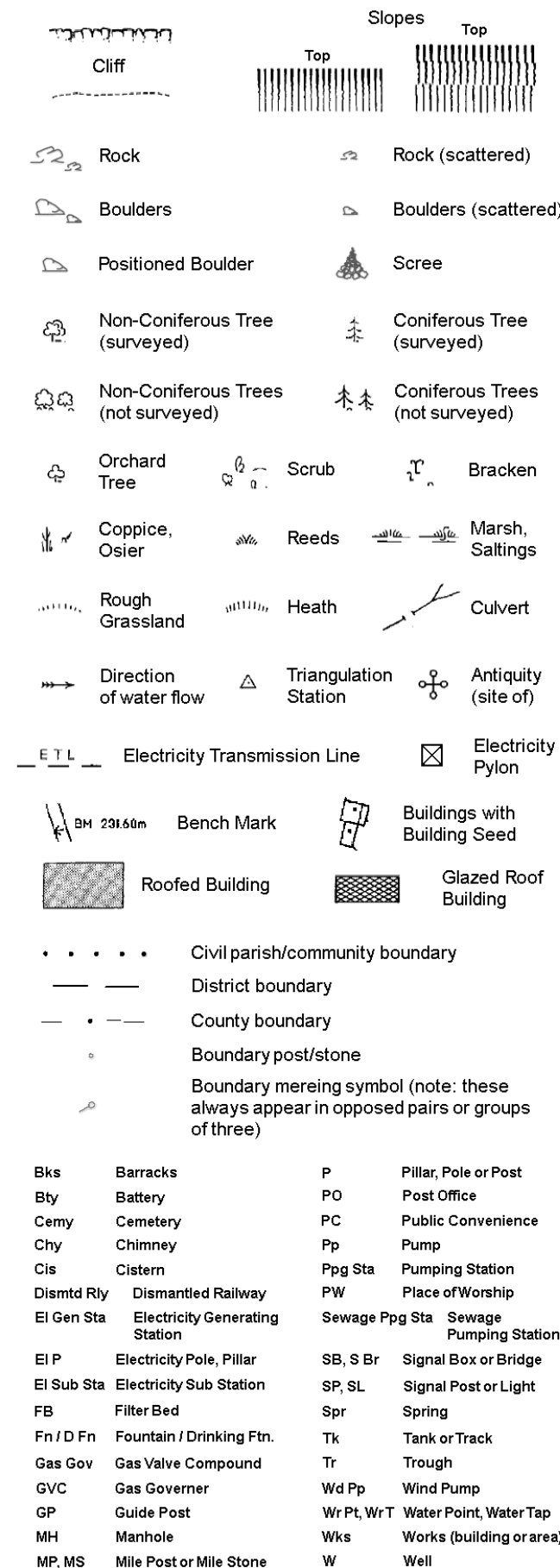
## Ordnance Survey County Series and Ordnance Survey Plan 1:2,500



## Ordnance Survey Plan, Additional SIMs and Supply of Unpublished Survey Information 1:2,500 and 1:1,250



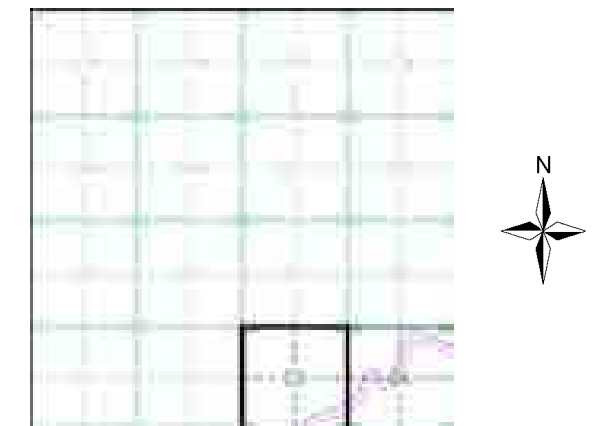
## Large-Scale National Grid Data 1:2,500 and 1:1,250



## Historical Mapping & Photography included:

Mapping Type	Scale	Date	Pg
Oxfordshire	1:2,500	1881	2
Oxfordshire	1:2,500	1899	3
Oxfordshire	1:2,500	1922	4
Ordnance Survey Plan	1:2,500	1967 - 1976	5
Additional SIMs	1:2,500	1985 - 1991	6
Large-Scale National Grid Data	1:2,500	1994	7

## Historical Map - Segment C3



## Order Details

Order Number: 31544761\_1\_1  
Customer Ref: UA001881  
National Grid Reference: 456330, 224990  
Slice: C  
Site Area (Ha): 395.55  
Search Buffer (m): 50

## Site Details

Site at, Bicester, Oxfordshire



Tel: 0844 844 9952  
Fax: 0844 844 9951  
Web: www.envirocheck.co.uk



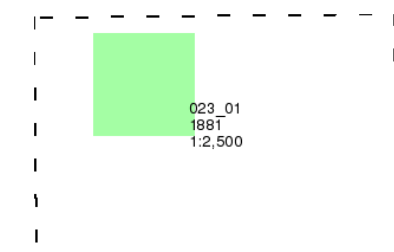
## Oxfordshire

Published 1881

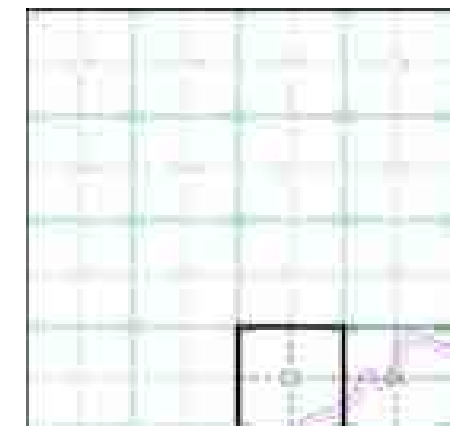
Source map scale - 1:2,500

The historical maps shown were reproduced from maps predominantly held at the scale adopted for England, Wales and Scotland in the 1840's. In 1854 the 1:2,500 scale was adopted for mapping urban areas and by 1896 it covered the whole of what were considered to be the cultivated parts of Great Britain. The published date given below is often some years later than the surveyed date. Before 1938, all OS maps were based on the Cassini Projection, with independent surveys of a single county or group of counties, giving rise to significant inaccuracies in outlying areas.

### Map Name(s) and Date(s)



### Historical Map - Segment C3

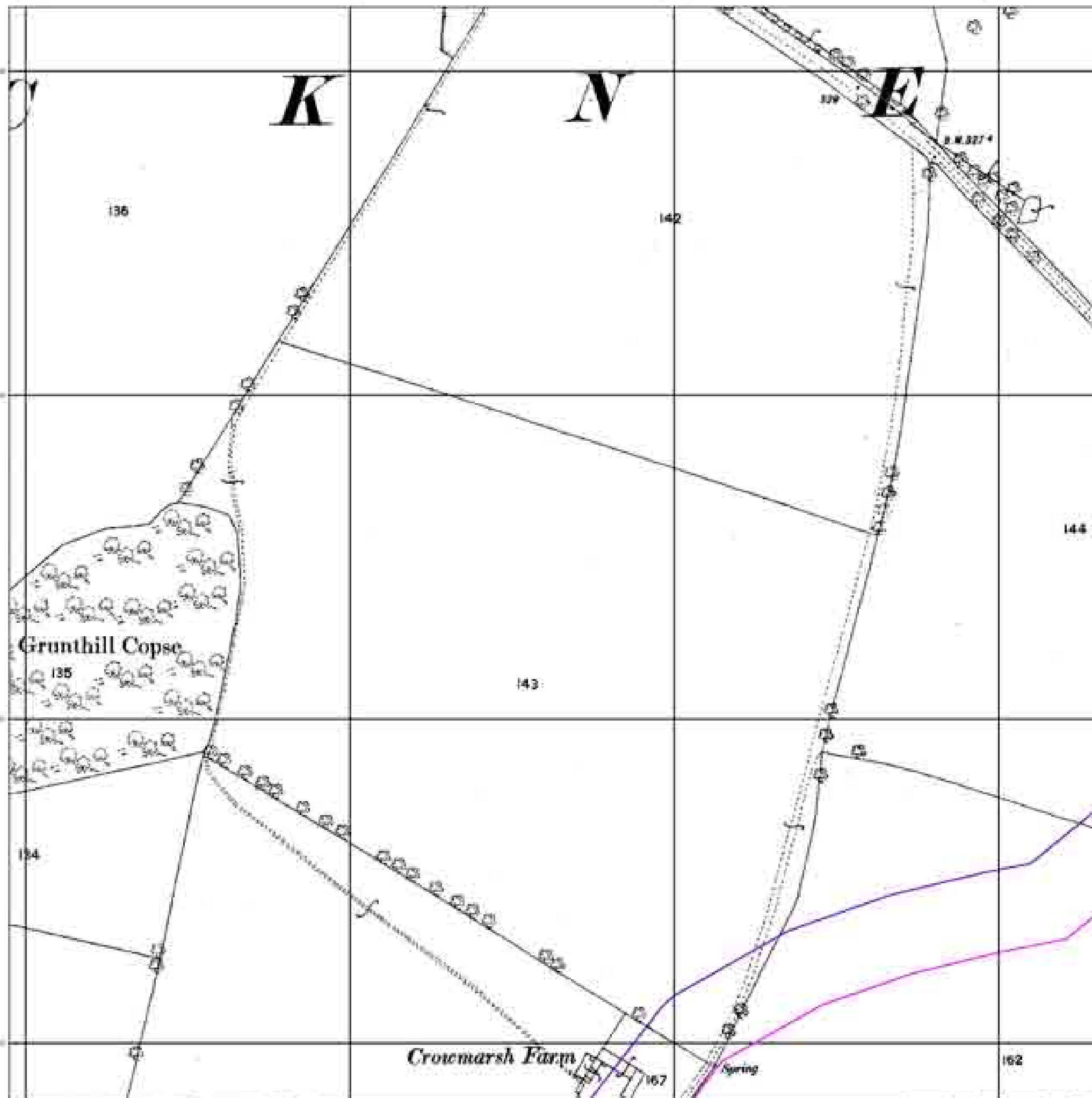


### Order Details

Order Number: 31544761\_1\_1  
 Customer Ref: UA001881  
 National Grid Reference: 456330, 224990  
 Slice: C  
 Site Area (Ha): 395.55  
 Search Buffer (m): 50

### Site Details

Site at, Bicester, Oxfordshire



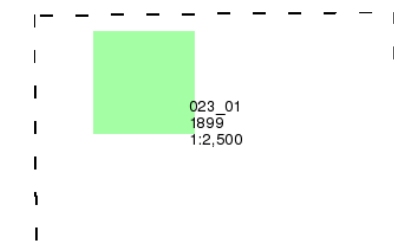
## Oxfordshire

Published 1899

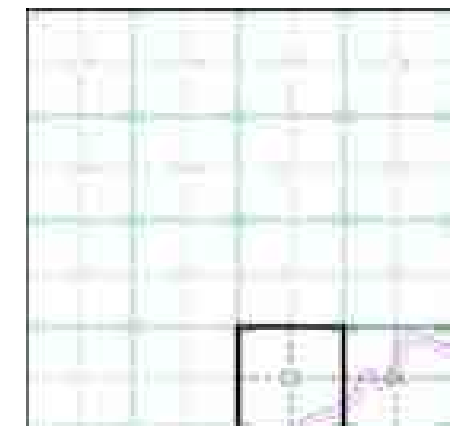
Source map scale - 1:2,500

The historical maps shown were reproduced from maps predominantly held at the scale adopted for England, Wales and Scotland in the 1840's. In 1854 the 1:2,500 scale was adopted for mapping urban areas and by 1896 it covered the whole of what were considered to be the cultivated parts of Great Britain. The published date given below is often some years later than the surveyed date. Before 1938, all OS maps were based on the Cassini Projection, with independent surveys of a single county or group of counties, giving rise to significant inaccuracies in outlying areas.

### Map Name(s) and Date(s)



### Historical Map - Segment C3

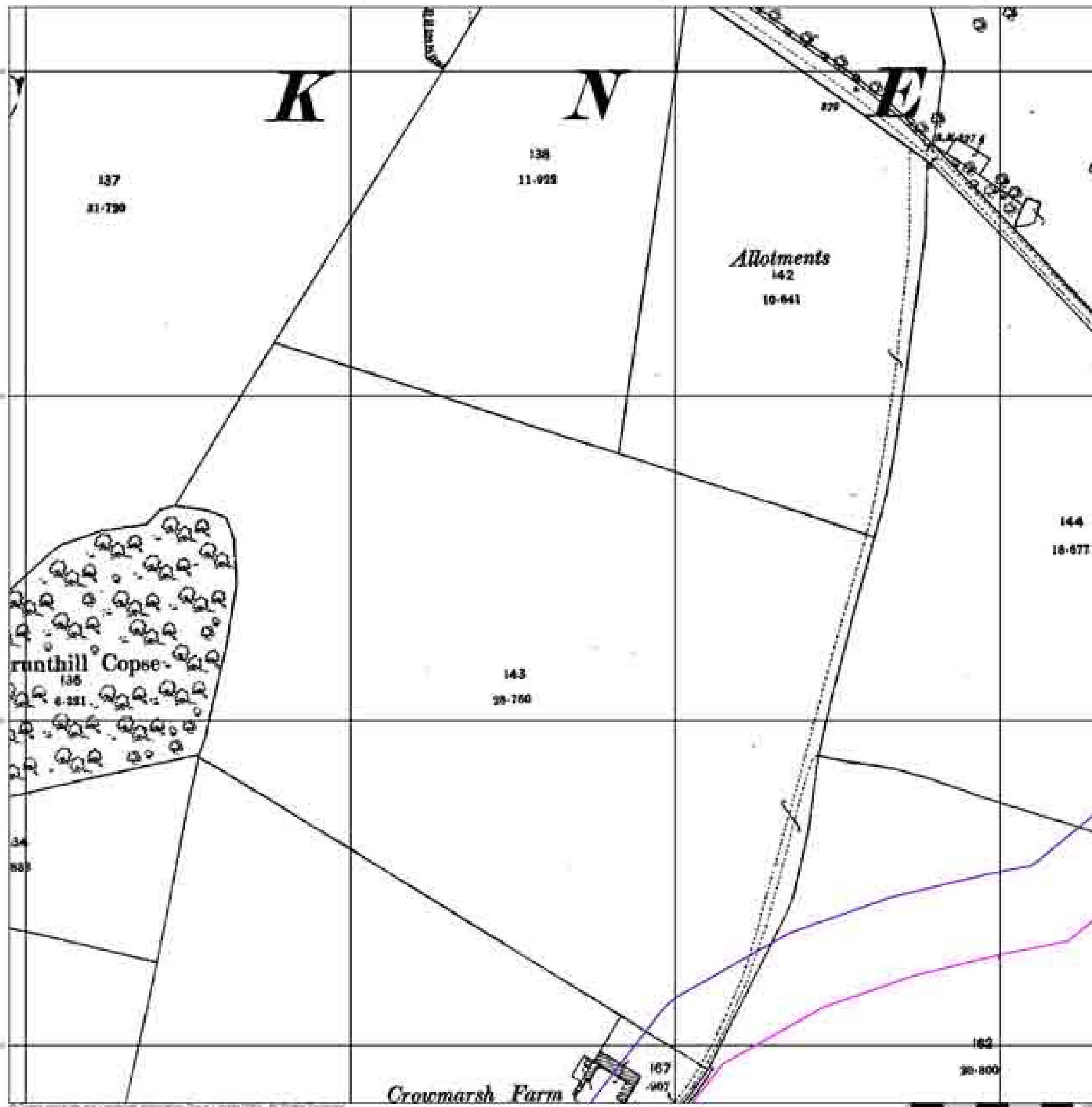


### Order Details

Order Number: 31544761\_1\_1  
Customer Ref: UA001881  
National Grid Reference: 456330, 224990  
Slice: C  
Site Area (Ha): 395.55  
Search Buffer (m): 50

### Site Details

Site at, Bicester, Oxfordshire



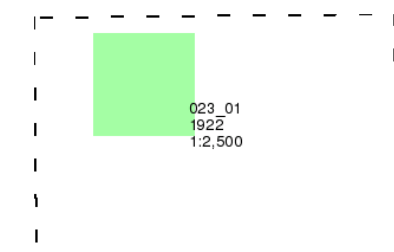
## Oxfordshire

Published 1922

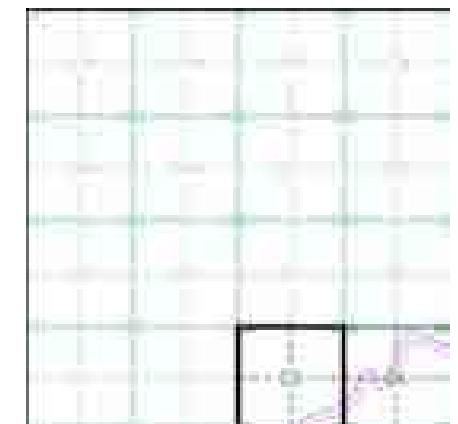
Source map scale - 1:2,500

The historical maps shown were reproduced from maps predominantly held at the scale adopted for England, Wales and Scotland in the 1840's. In 1854 the 1:2,500 scale was adopted for mapping urban areas and by 1896 it covered the whole of what were considered to be the cultivated parts of Great Britain. The published date given below is often some years later than the surveyed date. Before 1938, all OS maps were based on the Cassini Projection, with independent surveys of a single county or group of counties, giving rise to significant inaccuracies in outlying areas.

### Map Name(s) and Date(s)



### Historical Map - Segment C3

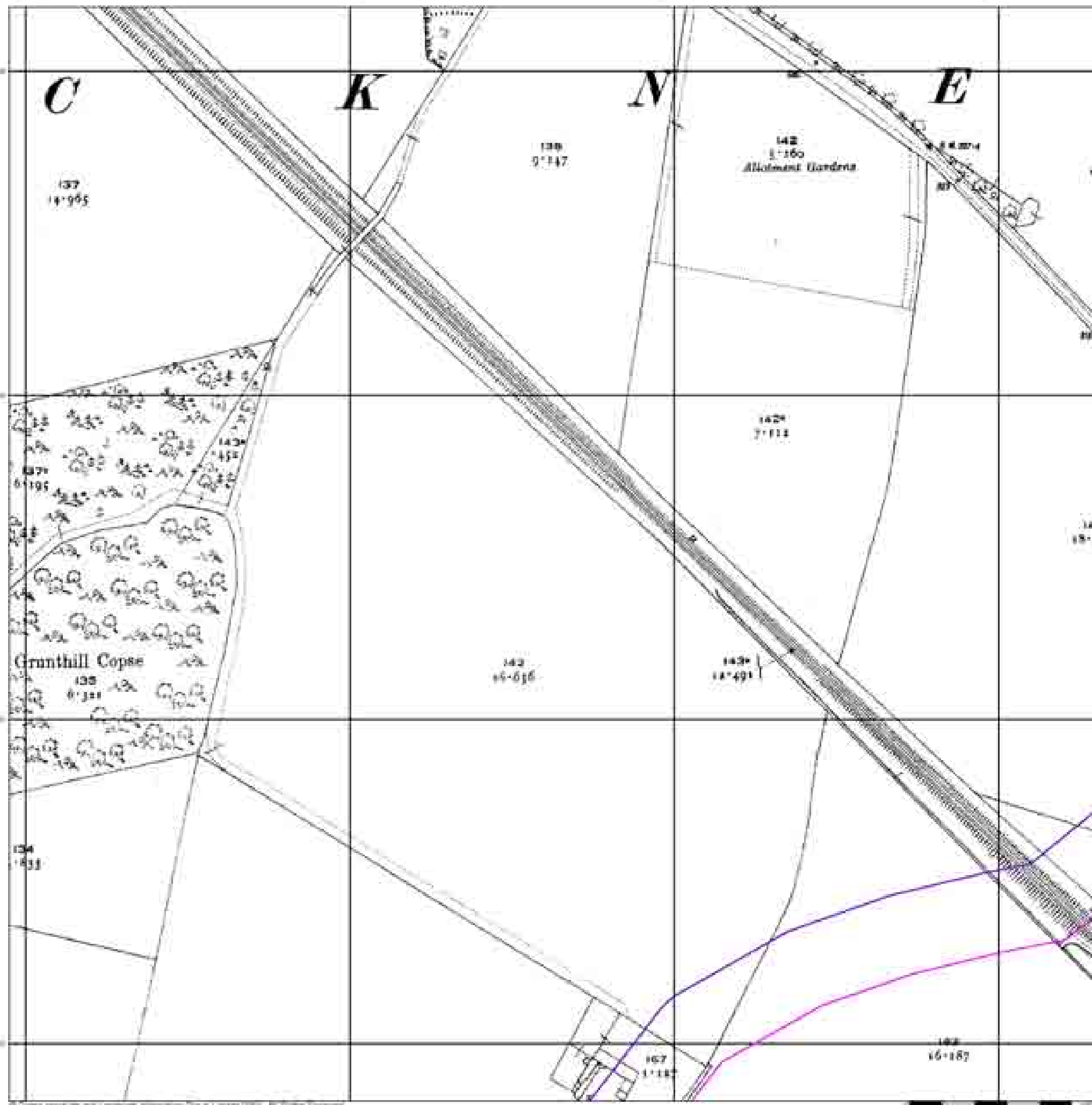


### Order Details

Order Number: 31544761\_1\_1  
Customer Ref: UA001881  
National Grid Reference: 456330, 224990  
Slice: C  
Site Area (Ha): 395.55  
Search Buffer (m): 50

### Site Details

Site at, Bicester, Oxfordshire




## Ordnance Survey Plan

Published 1967 - 1976

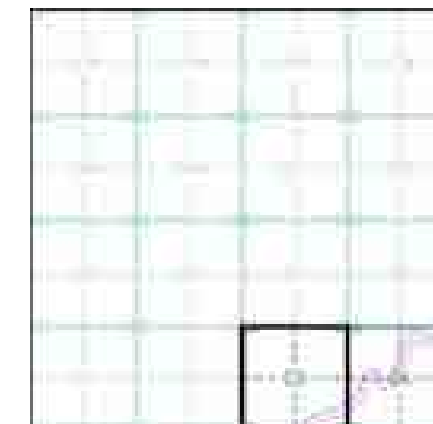
Source map scale - 1:2,500

The historical maps shown were reproduced from maps predominantly held at the scale adopted for England, Wales and Scotland in the 1840's. In 1854 the 1:2,500 scale was adopted for mapping urban areas and by 1896 it covered the whole of what were considered to be the cultivated parts of Great Britain. The published date given below is often some years later than the surveyed date. Before 1938, all OS maps were based on the Cassini Projection, with independent surveys of a single county or group of counties, giving rise to significant inaccuracies in outlying areas.

## Map Name(s) and Date(s)



## Historical Map - Segment C3



## Order Details

Order Number: 31544761\_1\_1  
 Customer Ref: UA001881  
 National Grid Reference: 456330, 224990  
 Slice: C  
 Site Area (Ha): 395.55  
 Search Buffer (m): 50

## Site Details

Site at, Bicester, Oxfordshire


## Additional SIMs

Published 1985 - 1991

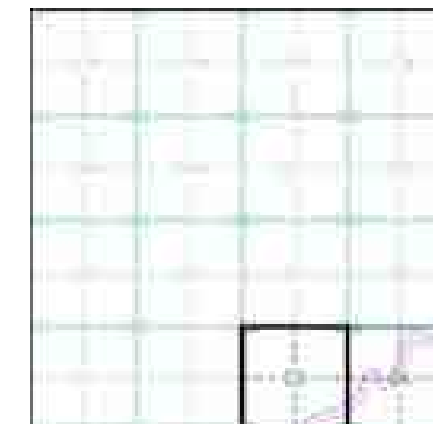
Source map scale - 1:2,500

The SIM cards (Ordnance Survey's 'Survey of Information on Microfilm') are further, minor editions of mapping which were produced and published in between the main editions as an area was updated. They date from 1947 to 1994, and contain detailed information on buildings, roads and land-use. These maps were produced at both 1:2,500 and 1:1,250 scales.

## Map Name(s) and Date(s)



## Historical Map - Segment C3



## Order Details

Order Number: 31544761\_1\_1  
 Customer Ref: UA001881  
 National Grid Reference: 456330, 224990  
 Slice: C  
 Site Area (Ha): 395.55  
 Search Buffer (m): 50

## Site Details

Site at, Bicester, Oxfordshire


## Large-Scale National Grid Data

Published 1994

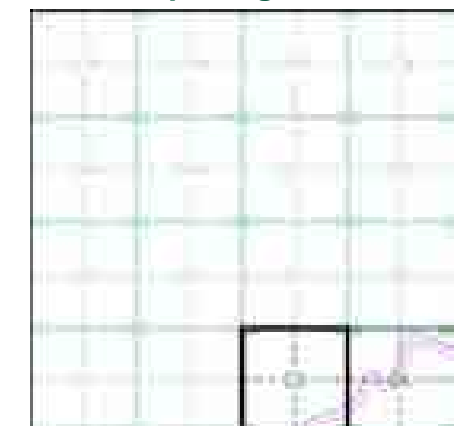
Source map scale - 1:2,500

'Large Scale National Grid Data' superseded SIM cards (Ordnance Survey's 'Survey of Information on Microfilm') in 1992, and continued to be produced until 1999. These maps were the fore-runners of digital mapping and so provide detailed information on houses and roads, but tend to show less topographic features such as vegetation. These maps were produced at both 1:2,500 and 1:1,250 scales.

### Map Name(s) and Date(s)



### Historical Map - Segment C3



### Order Details

Order Number: 31544761\_1\_1  
 Customer Ref: UA001881  
 National Grid Reference: 456330, 224990  
 Slice: C  
 Site Area (Ha): 395.55  
 Search Buffer (m): 50

### Site Details

Site at, Bicester, Oxfordshire

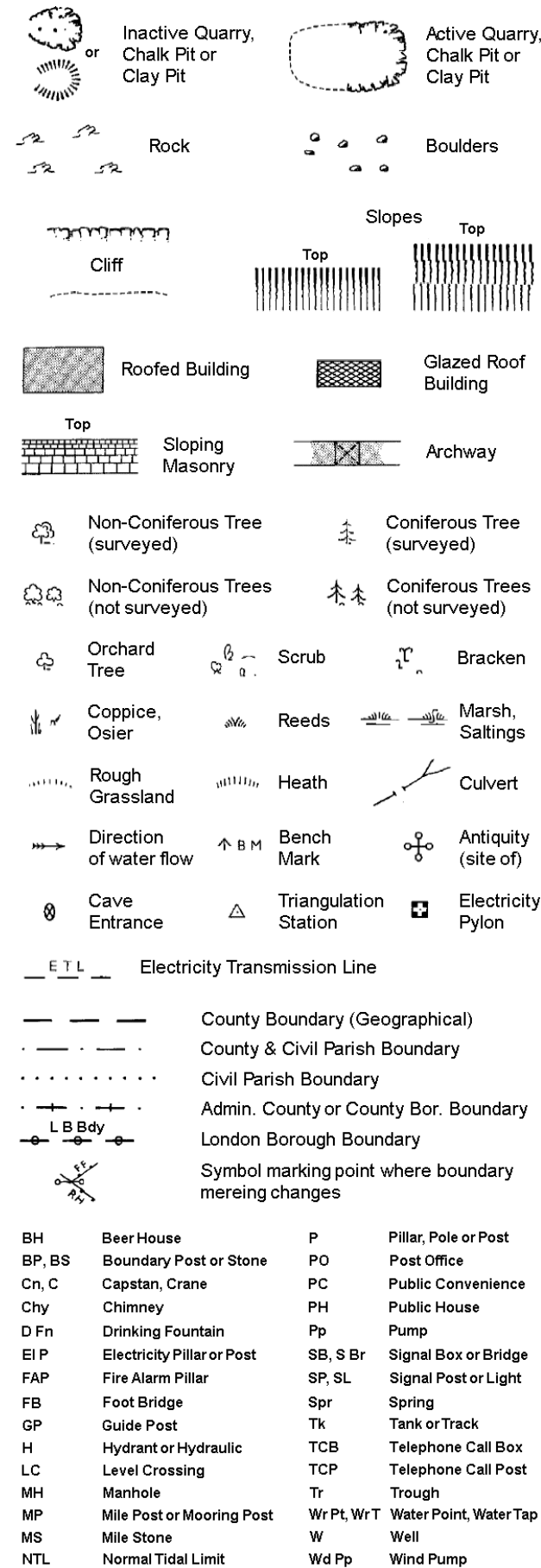


# Historical Mapping Legends

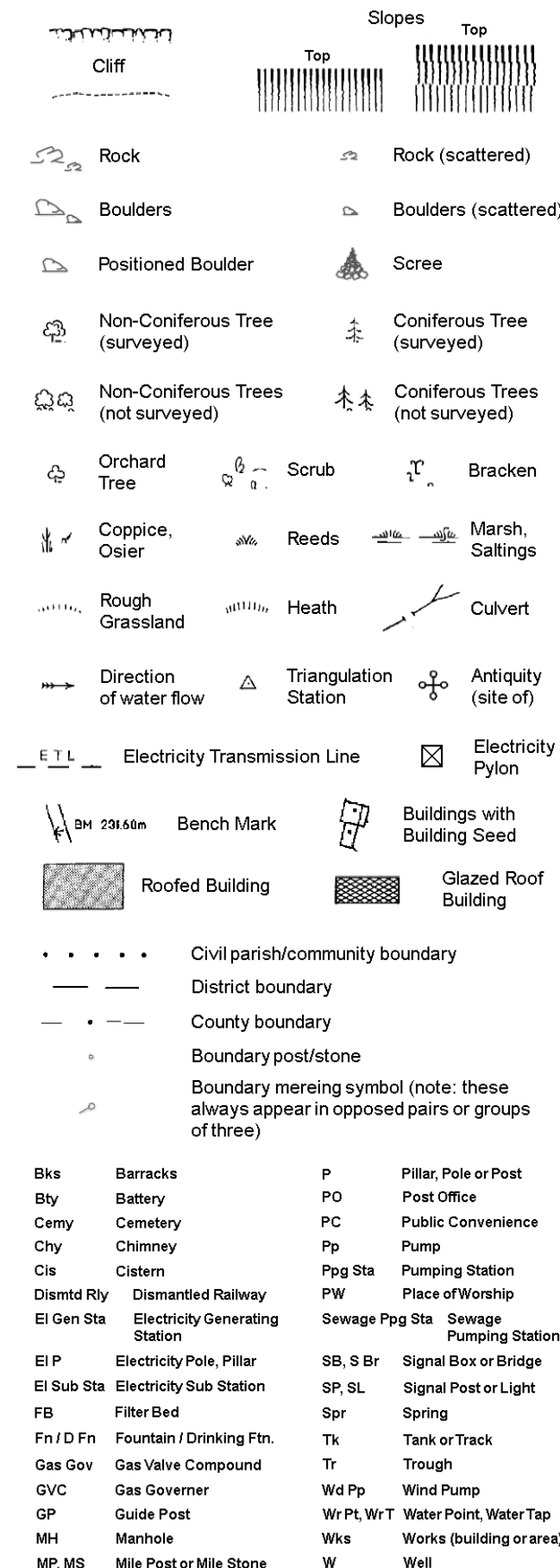
## Ordnance Survey County Series and Ordnance Survey Plan 1:2,500



## Ordnance Survey Plan, Additional SIMs and Supply of Unpublished Survey Information 1:2,500 and 1:1,250



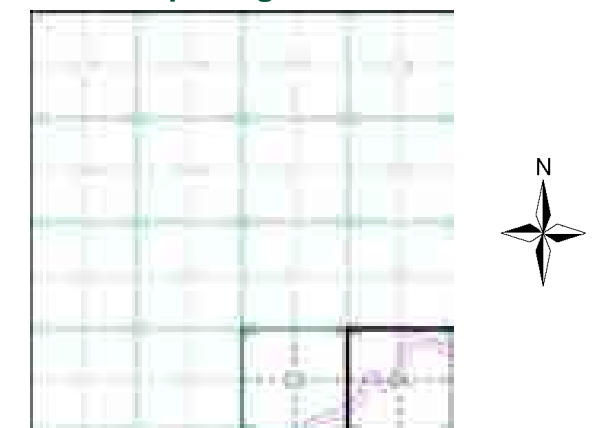
## Large-Scale National Grid Data 1:2,500 and 1:1,250



## Historical Mapping & Photography included:

Mapping Type	Scale	Date	Pg
Oxfordshire	1:2,500	1881	2
Oxfordshire	1:2,500	1899	3
Oxfordshire	1:2,500	1922	4
Ordnance Survey Plan	1:2,500	1968 - 1976	5
Additional SIMs	1:2,500	1985 - 1991	6
Large-Scale National Grid Data	1:2,500	1994	7

## Historical Map - Segment C4



## Order Details

Order Number: 31544761\_1\_1  
Customer Ref: UA001881  
National Grid Reference: 456330, 224990  
Slice: C  
Site Area (Ha): 395.55  
Search Buffer (m): 50

## Site Details

Site at, Bicester, Oxfordshire



Tel: 0844 844 9952  
Fax: 0844 844 9951  
Web: www.envirocheck.co.uk

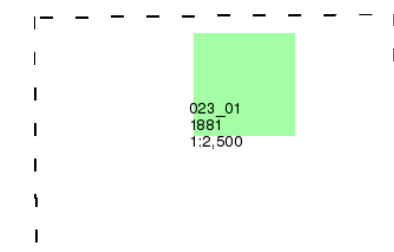
## Oxfordshire

Published 1881

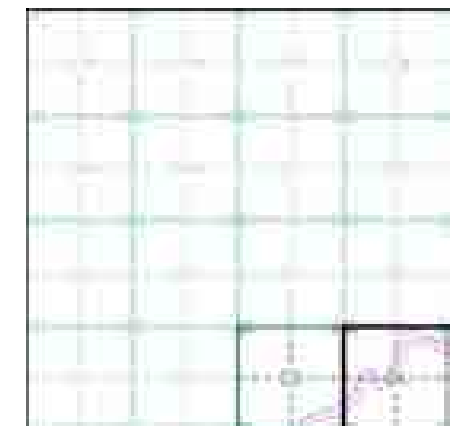
Source map scale - 1:2,500

The historical maps shown were reproduced from maps predominantly held at the scale adopted for England, Wales and Scotland in the 1840's. In 1854 the 1:2,500 scale was adopted for mapping urban areas and by 1896 it covered the whole of what were considered to be the cultivated parts of Great Britain. The published date given below is often some years later than the surveyed date. Before 1938, all OS maps were based on the Cassini Projection, with independent surveys of a single county or group of counties, giving rise to significant inaccuracies in outlying areas.

### Map Name(s) and Date(s)



### Historical Map - Segment C4

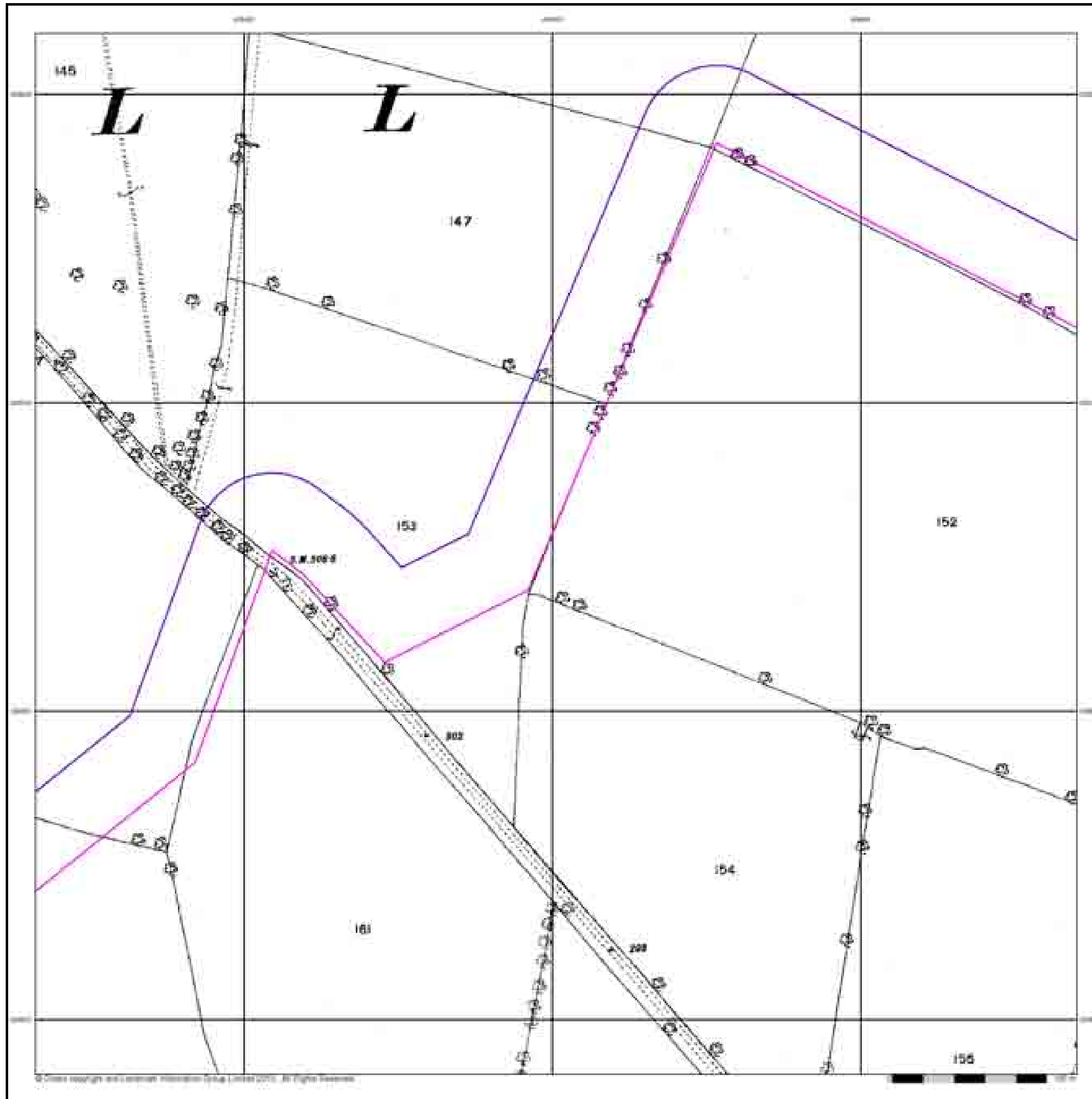


### Order Details

Order Number: 31544761\_1\_1  
Customer Ref: UA001881  
National Grid Reference: 456330, 224990  
Slice: C  
Site Area (Ha): 395.55  
Search Buffer (m): 50

### Site Details

Site at, Bicester, Oxfordshire




## Oxfordshire

Published 1899

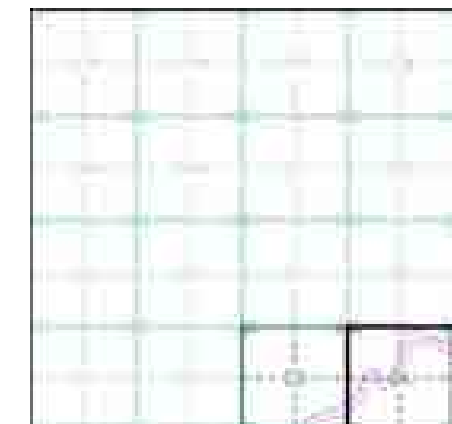
Source map scale - 1:2,500

The historical maps shown were reproduced from maps predominantly held at the scale adopted for England, Wales and Scotland in the 1840's. In 1854 the 1:2,500 scale was adopted for mapping urban areas and by 1896 it covered the whole of what were considered to be the cultivated parts of Great Britain. The published date given below is often some years later than the surveyed date. Before 1938, all OS maps were based on the Cassini Projection, with independent surveys of a single county or group of counties, giving rise to significant inaccuracies in outlying areas.

## Map Name(s) and Date(s)



## Historical Map - Segment C4

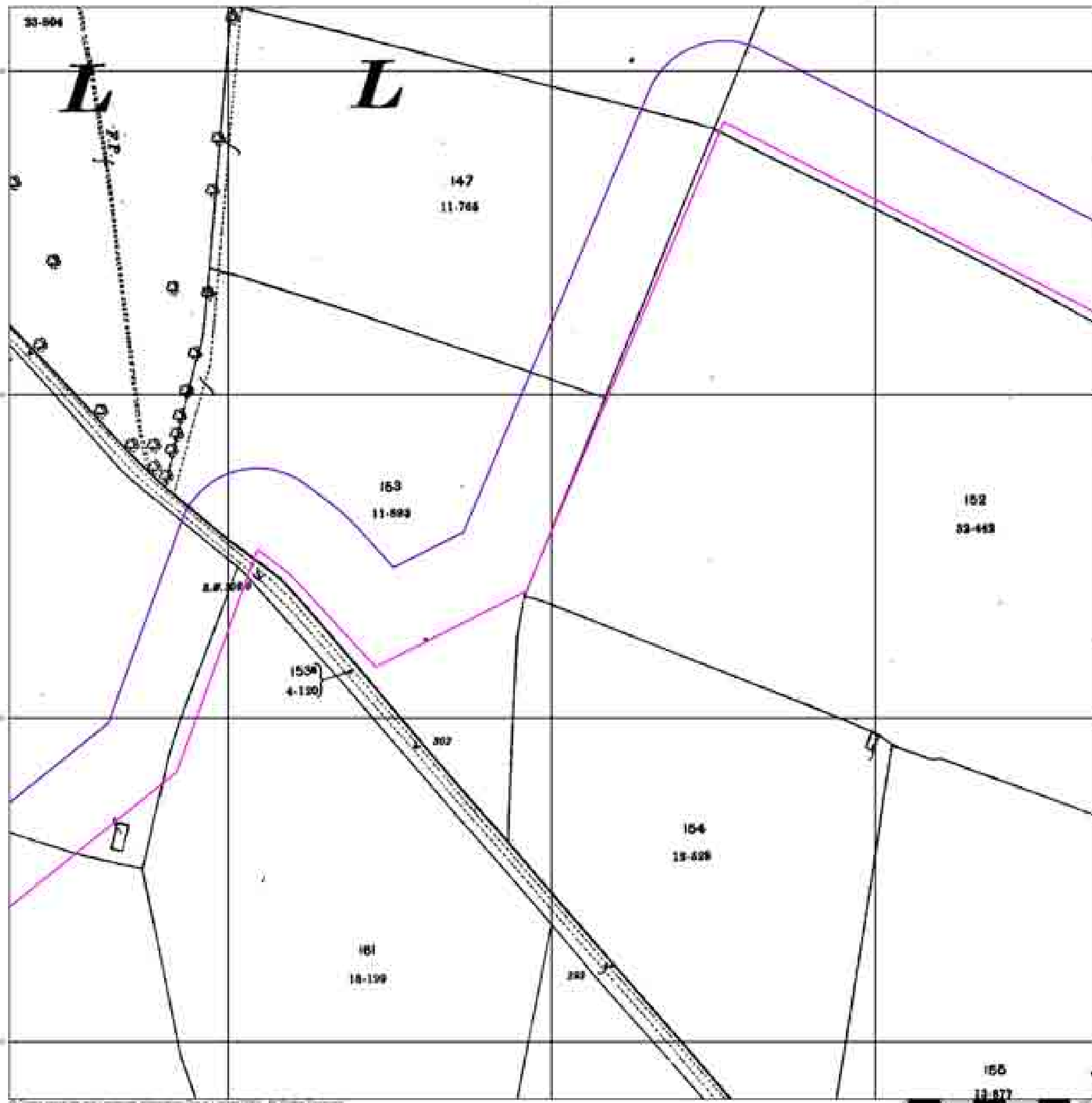


## Order Details

Order Number: 31544761\_1\_1  
Customer Ref: UA001881  
National Grid Reference: 456330, 224990  
Slice: C  
Site Area (Ha): 395.55  
Search Buffer (m): 50

## Site Details

Site at, Bicester, Oxfordshire




## Oxfordshire

Published 1922

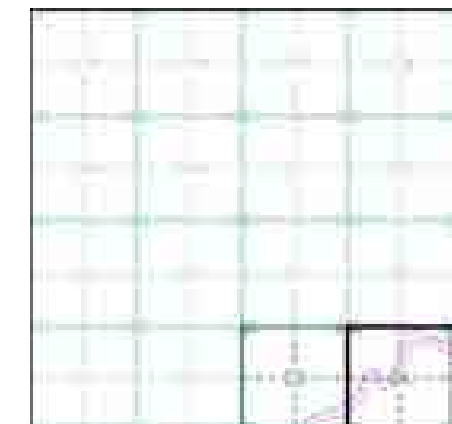
Source map scale - 1:2,500

The historical maps shown were reproduced from maps predominantly held at the scale adopted for England, Wales and Scotland in the 1840's. In 1854 the 1:2,500 scale was adopted for mapping urban areas and by 1896 it covered the whole of what were considered to be the cultivated parts of Great Britain. The published date given below is often some years later than the surveyed date. Before 1938, all OS maps were based on the Cassini Projection, with independent surveys of a single county or group of counties, giving rise to significant inaccuracies in outlying areas.

## Map Name(s) and Date(s)



## Historical Map - Segment C4



## Order Details

Order Number: 31544761\_1\_1  
 Customer Ref: UA001881  
 National Grid Reference: 456330, 224990  
 Slice: C  
 Site Area (Ha): 395.55  
 Search Buffer (m): 50

## Site Details

Site at, Bicester, Oxfordshire

## Ordnance Survey Plan

Published 1968 - 1976

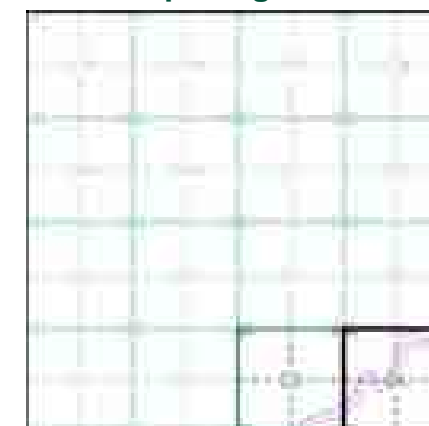
Source map scale - 1:2,500

The historical maps shown were reproduced from maps predominantly held at the scale adopted for England, Wales and Scotland in the 1840's. In 1854 the 1:2,500 scale was adopted for mapping urban areas and by 1896 it covered the whole of what were considered to be the cultivated parts of Great Britain. The published date given below is often some years later than the surveyed date. Before 1938, all OS maps were based on the Cassini Projection, with independent surveys of a single county or group of counties, giving rise to significant inaccuracies in outlying areas.

## Map Name(s) and Date(s)



## Historical Map - Segment C4

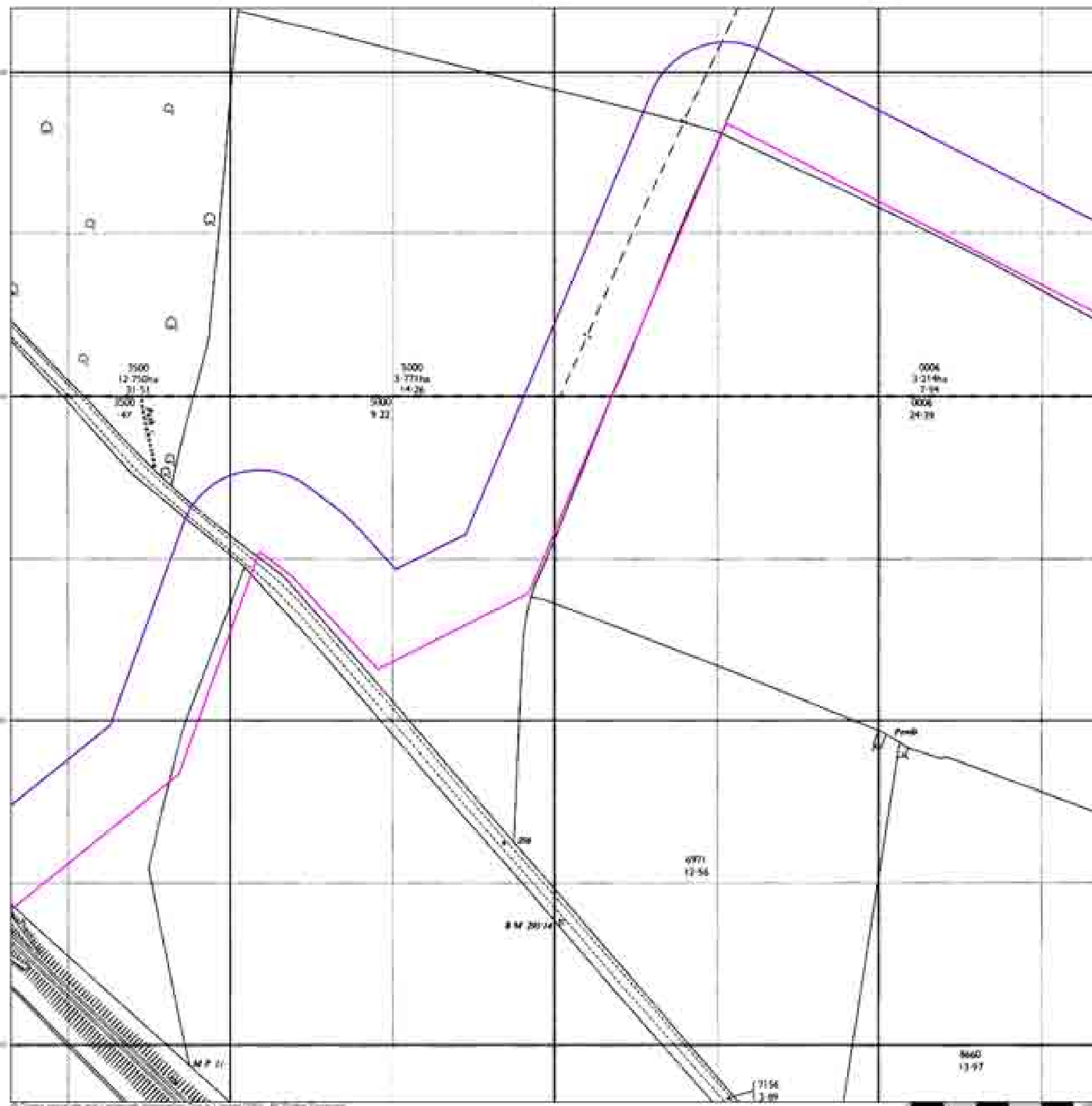


## Order Details

Order Number: 31544761\_1\_1  
 Customer Ref: UA001881  
 National Grid Reference: 456330, 224990  
 Slice: C  
 Site Area (Ha): 395.55  
 Search Buffer (m): 50

## Site Details

Site at, Bicester, Oxfordshire





### Additional SIMs

**Published 1985 - 1991**

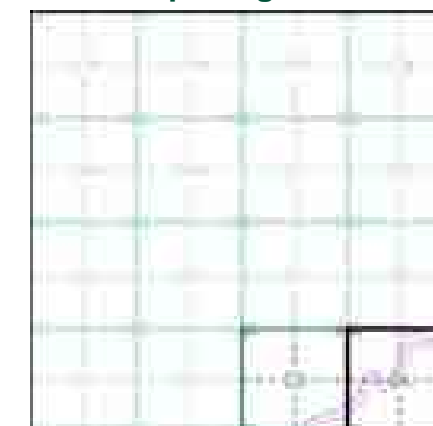
**Source map scale - 1:2,500**

The SIM cards (Ordnance Survey's 'Survey of Information on Microfilm') are further, minor editions of mapping which were produced and published in between the main editions as an area was updated. They date from 1947 to 1994, and contain detailed information on buildings, roads and land-use. These maps were produced at both 1:2,500 and 1:1,250 scales.

### Map Name(s) and Date(s)



### Historical Map - Segment C4

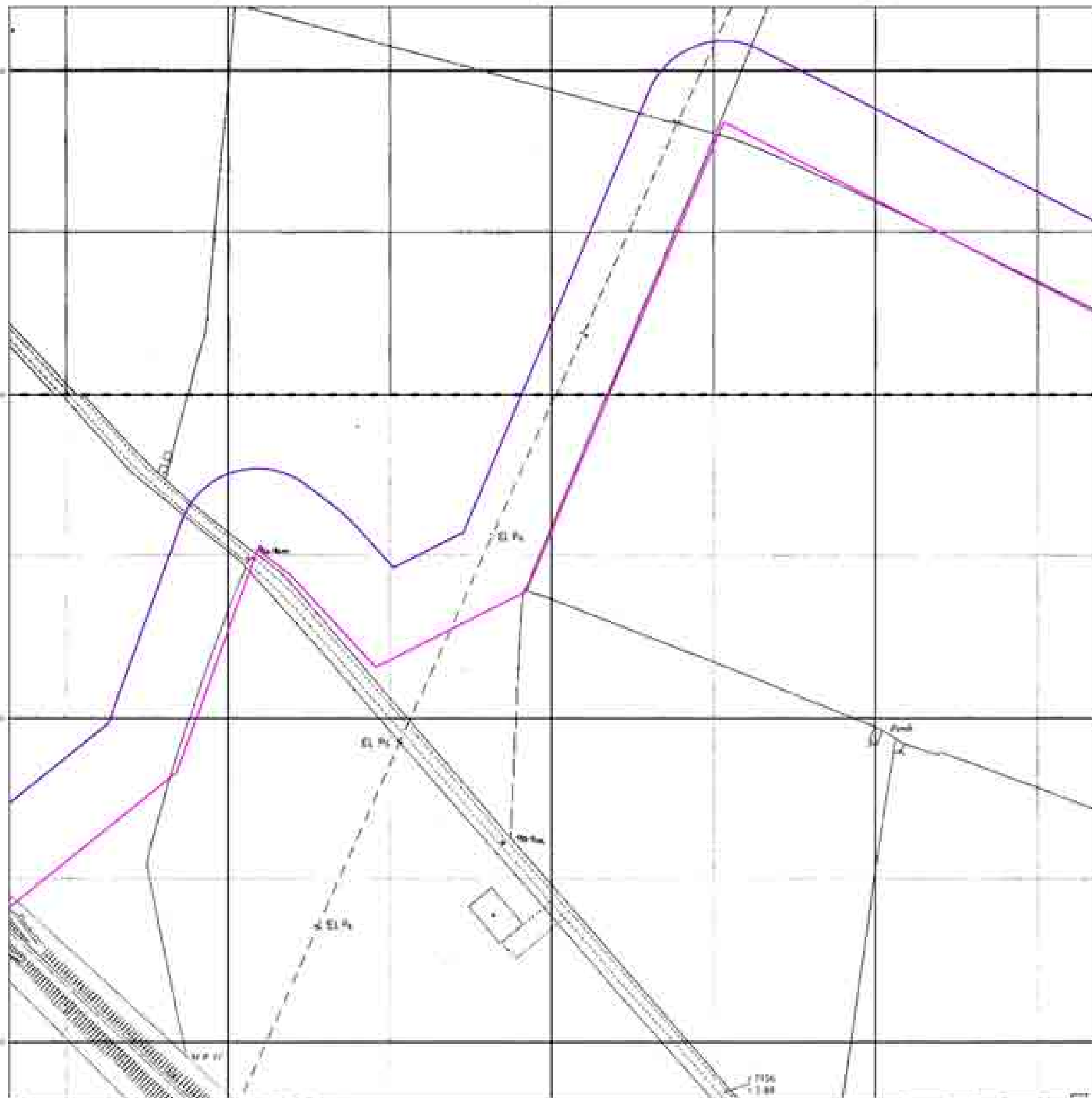


### Order Details

Order Number: 31544761\_1\_1  
 Customer Ref: UA001881  
 National Grid Reference: 456330, 224990  
 Slice: C  
 Site Area (Ha): 395.55  
 Search Buffer (m): 50

### Site Details

Site at, Bicester, Oxfordshire





## Large-Scale National Grid Data

Published 1994

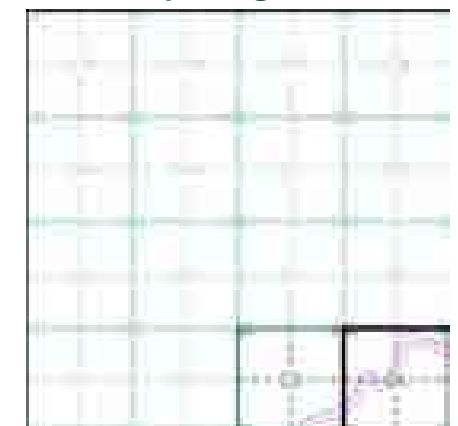
Source map scale - 1:2,500

'Large Scale National Grid Data' superseded SIM cards (Ordnance Survey's 'Survey of Information on Microfilm') in 1992, and continued to be produced until 1999. These maps were the fore-runners of digital mapping and so provide detailed information on houses and roads, but tend to show less topographic features such as vegetation. These maps were produced at both 1:2,500 and 1:1,250 scales.

### Map Name(s) and Date(s)



### Historical Map - Segment C4



### Order Details

Order Number: 31544761\_1\_1  
 Customer Ref: UA001881  
 National Grid Reference: 456330, 224990  
 Slice: C  
 Site Area (Ha): 395.55  
 Search Buffer (m): 50

### Site Details

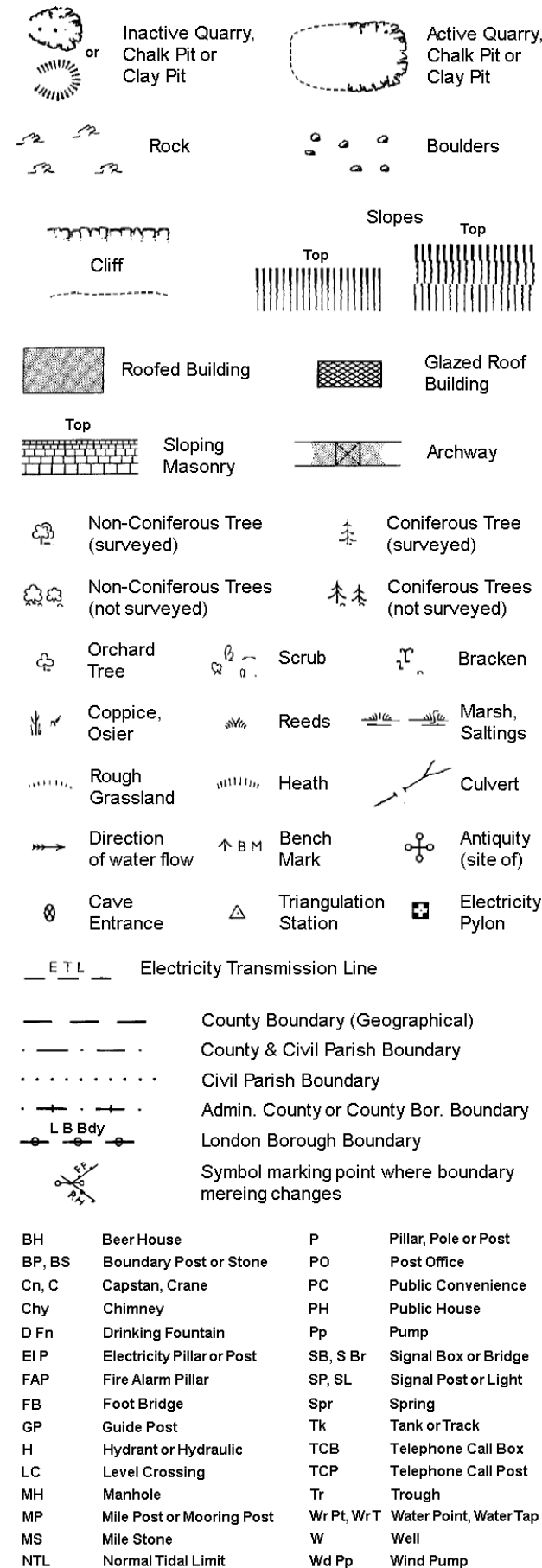
Site at, Bicester, Oxfordshire

# Historical Mapping Legends

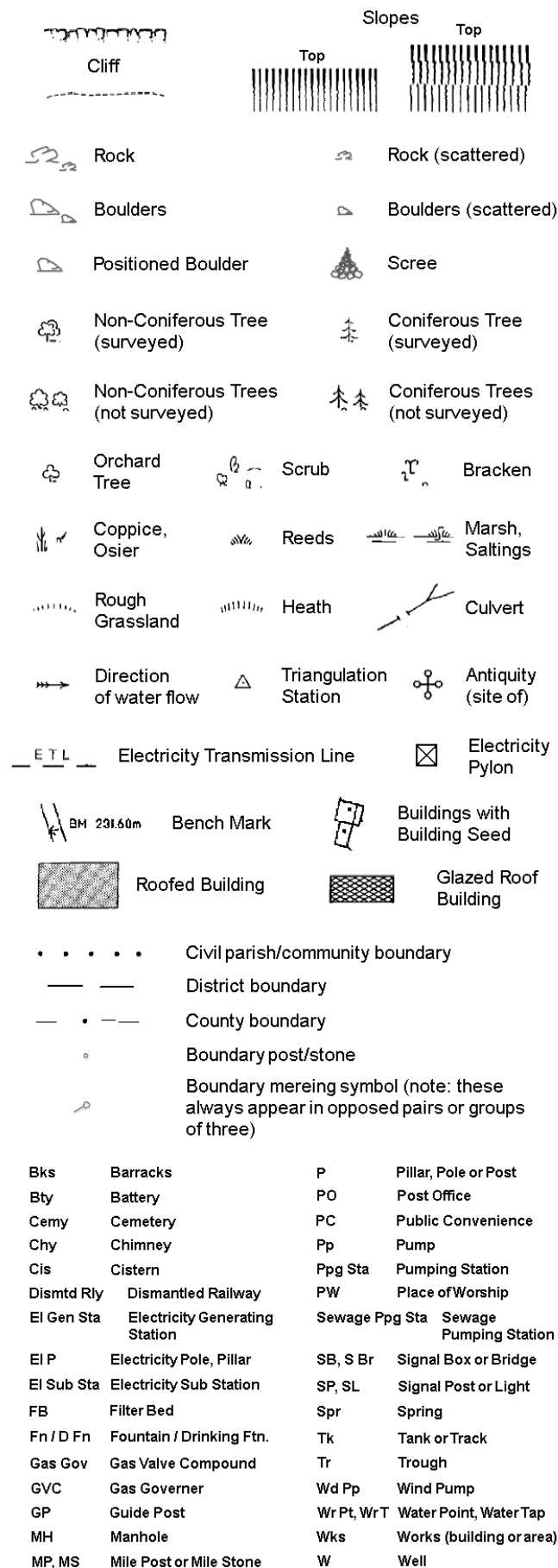
## Ordnance Survey County Series and Ordnance Survey Plan 1:2,500



## Ordnance Survey Plan, Additional SIMs and Supply of Unpublished Survey Information 1:2,500 and 1:1,250



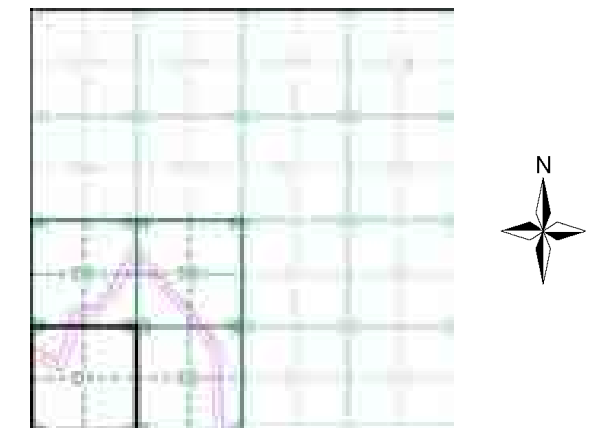
## Large-Scale National Grid Data 1:2,500 and 1:1,250



## Historical Mapping & Photography included:

Mapping Type	Scale	Date	Pg
Oxfordshire	1:2,500	1881	2
Oxfordshire	1:2,500	1899	3
Oxfordshire	1:2,500	1922	4
Ordnance Survey Plan	1:2,500	1968 - 1976	5
Additional SIMs	1:2,500	1985 - 1991	6
Large-Scale National Grid Data	1:2,500	1994	7
Large-Scale National Grid Data	1:2,500	1995	8

## Historical Map - Segment D1



## Order Details

Order Number: 31544761\_1\_1  
Customer Ref: UA001881  
National Grid Reference: 457720, 225250  
Slice: D  
Site Area (Ha): 395.55  
Search Buffer (m): 50

## Site Details

Site at, Bicester, Oxfordshire



Tel: 0844 844 9952  
Fax: 0844 844 9951  
Web: www.envirocheck.co.uk

## Oxfordshire

Published 1881

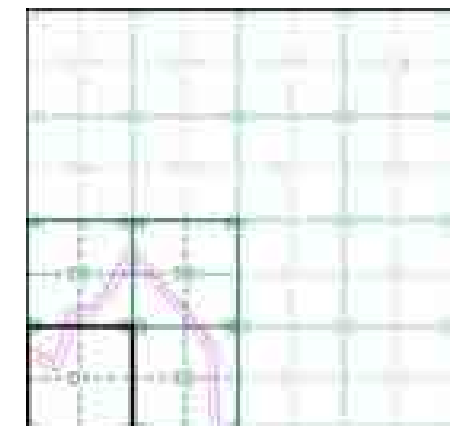
Source map scale - 1:2,500

The historical maps shown were reproduced from maps predominantly held at the scale adopted for England, Wales and Scotland in the 1840's. In 1854 the 1:2,500 scale was adopted for mapping urban areas and by 1896 it covered the whole of what were considered to be the cultivated parts of Great Britain. The published date given below is often some years later than the surveyed date. Before 1938, all OS maps were based on the Cassini Projection, with independent surveys of a single county or group of counties, giving rise to significant inaccuracies in outlying areas.

### Map Name(s) and Date(s)

023_01 1881 1:2,500		023_02 1881 1:2,500
---------------------------	--	---------------------------

### Historical Map - Segment D1



### Order Details

Order Number: 31544761\_1\_1  
 Customer Ref: UA001881  
 National Grid Reference: 457720, 225250  
 Slice: D  
 Site Area (Ha): 395.55  
 Search Buffer (m): 50

### Site Details

Site at, Bicester, Oxfordshire


## Oxfordshire

Published 1899

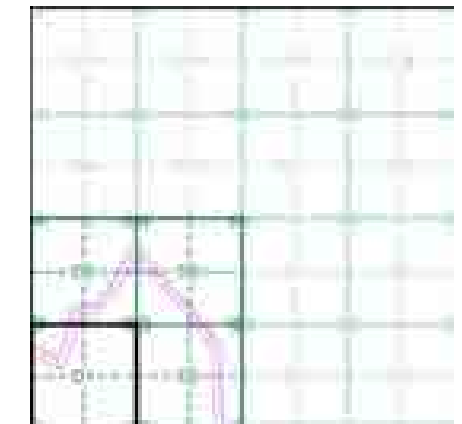
Source map scale - 1:2,500

The historical maps shown were reproduced from maps predominantly held at the scale adopted for England, Wales and Scotland in the 1840's. In 1854 the 1:2,500 scale was adopted for mapping urban areas and by 1896 it covered the whole of what were considered to be the cultivated parts of Great Britain. The published date given below is often some years later than the surveyed date. Before 1938, all OS maps were based on the Cassini Projection, with independent surveys of a single county or group of counties, giving rise to significant inaccuracies in outlying areas.

## Map Name(s) and Date(s)



## Historical Map - Segment D1

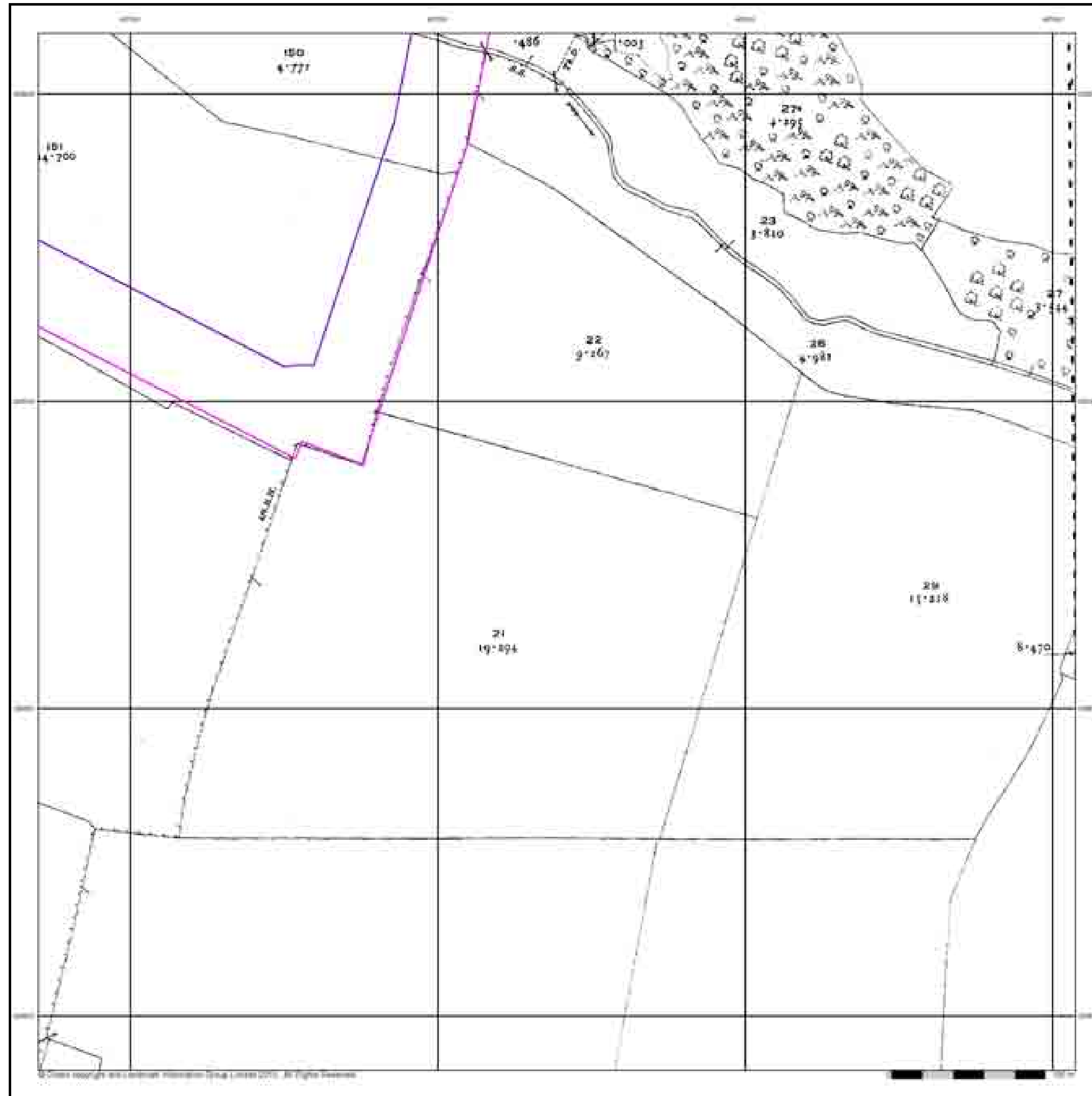


## Order Details

Order Number: 31544761\_1\_1  
 Customer Ref: UA001881  
 National Grid Reference: 457720, 225250  
 Slice: D  
 Site Area (Ha): 395.55  
 Search Buffer (m): 50

## Site Details

Site at, Bicester, Oxfordshire



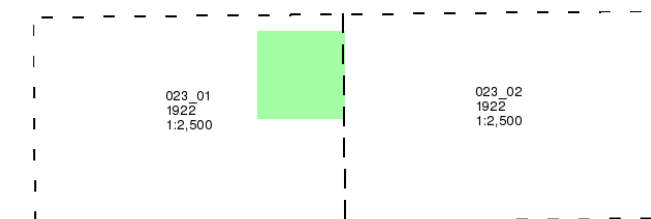
## Oxfordshire

Published 1922

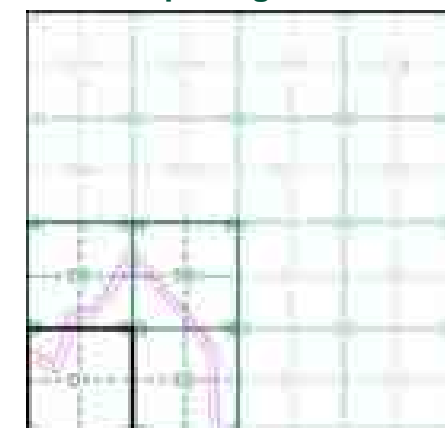
Source map scale - 1:2,500

The historical maps shown were reproduced from maps predominantly held at the scale adopted for England, Wales and Scotland in the 1840's. In 1854 the 1:2,500 scale was adopted for mapping urban areas and by 1896 it covered the whole of what were considered to be the cultivated parts of Great Britain. The published date given below is often some years later than the surveyed date. Before 1938, all OS maps were based on the Cassini Projection, with independent surveys of a single county or group of counties, giving rise to significant inaccuracies in outlying areas.

## Map Name(s) and Date(s)



## Historical Map - Segment D1



## Order Details

Order Number: 31544761\_1\_1  
Customer Ref: UA001881  
National Grid Reference: 457720, 225250  
Slice: D  
Site Area (Ha): 395.55  
Search Buffer (m): 50

## Site Details

Site at, Bicester, Oxfordshire



Tel: 0844 844 9952  
Fax: 0844 844 9951  
Web: www.envirocheck.co.uk

## Ordnance Survey Plan

Published 1968 - 1976

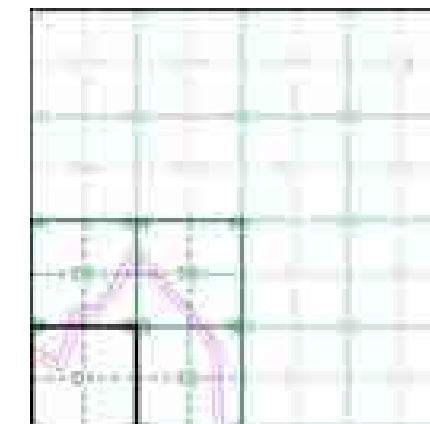
Source map scale - 1:2,500

The historical maps shown were reproduced from maps predominantly held at the scale adopted for England, Wales and Scotland in the 1840's. In 1854 the 1:2,500 scale was adopted for mapping urban areas and by 1896 it covered the whole of what were considered to be the cultivated parts of Great Britain. The published date given below is often some years later than the surveyed date. Before 1938, all OS maps were based on the Cassini Projection, with independent surveys of a single county or group of counties, giving rise to significant inaccuracies in outlying areas.

## Map Name(s) and Date(s)



## Historical Map - Segment D1



## Order Details

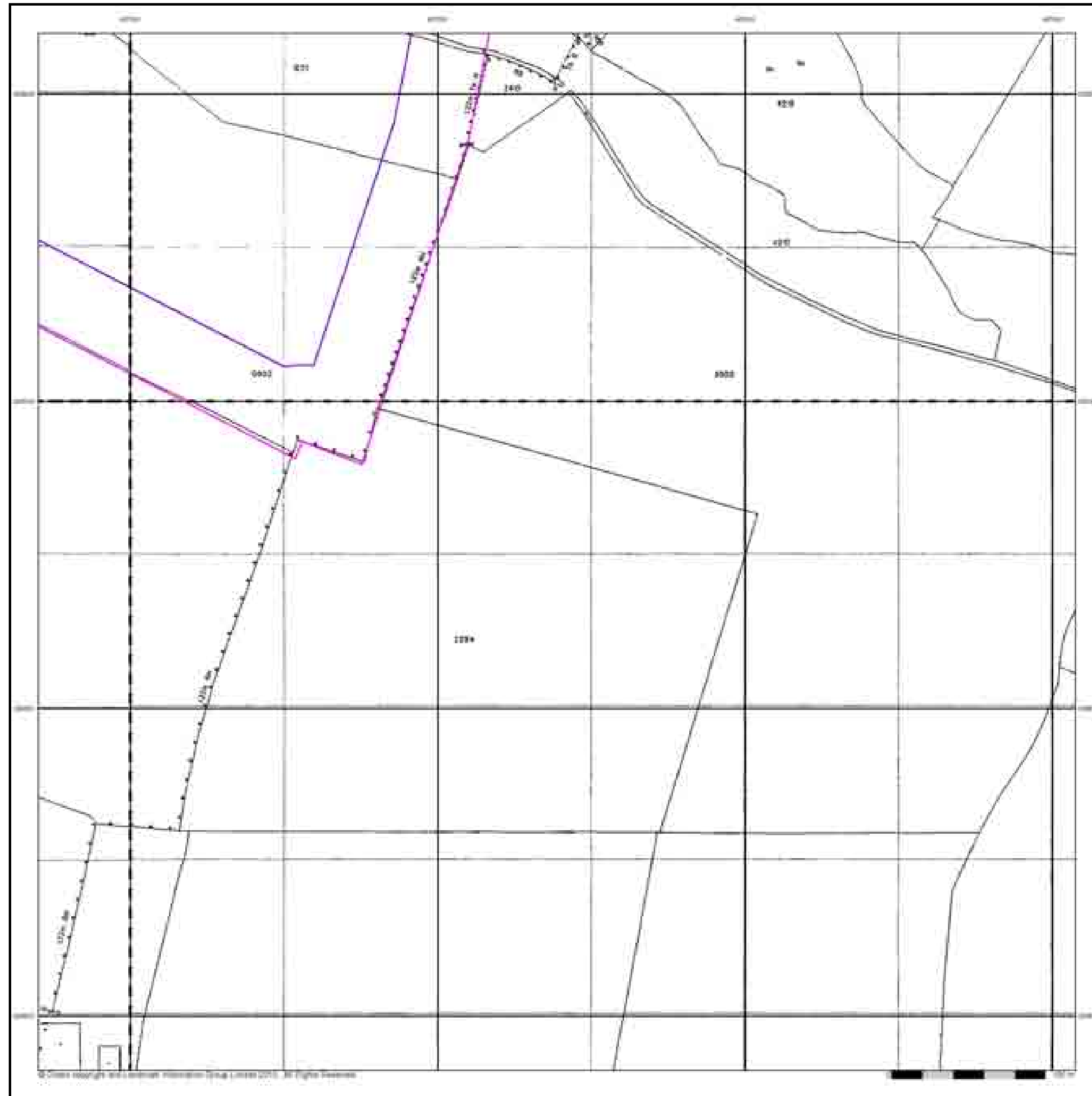
Order Number: 31544761\_1\_1  
 Customer Ref: UA001881  
 National Grid Reference: 457720, 225250  
 Slice: D  
 Site Area (Ha): 395.55  
 Search Buffer (m): 50

## Site Details

Site at, Bicester, Oxfordshire








## Large-Scale National Grid Data

Published 1994

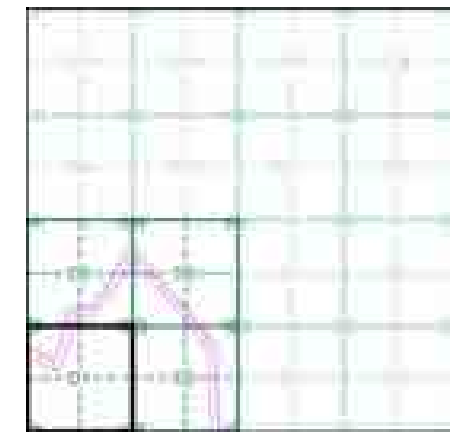
Source map scale - 1:2,500

'Large Scale National Grid Data' superseded SIM cards (Ordnance Survey's 'Survey of Information on Microfilm') in 1992, and continued to be produced until 1999. These maps were the fore-runners of digital mapping and so provide detailed information on houses and roads, but tend to show less topographic features such as vegetation. These maps were produced at both 1:2,500 and 1:1,250 scales.

### Map Name(s) and Date(s)



### Historical Map - Segment D1



### Order Details

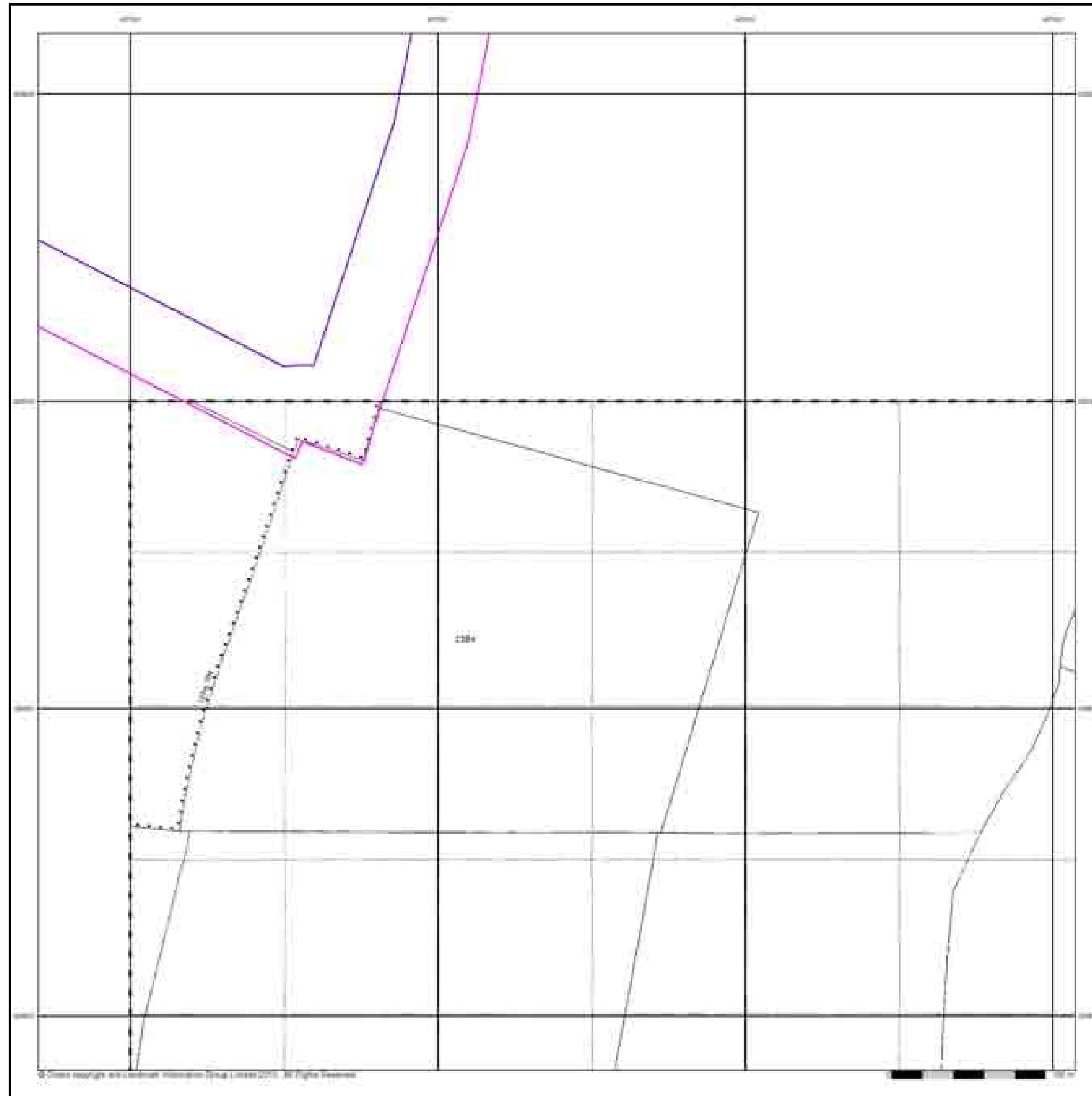
Order Number: 31544761\_1\_1  
Customer Ref: UA001881  
National Grid Reference: 457720, 225250  
Slice: D  
Site Area (Ha): 395.55  
Search Buffer (m): 50

### Site Details

Site at, Bicester, Oxfordshire



Tel: 0844 844 9952  
Fax: 0844 844 9951  
Web: [www.envirocheck.co.uk](http://www.envirocheck.co.uk)



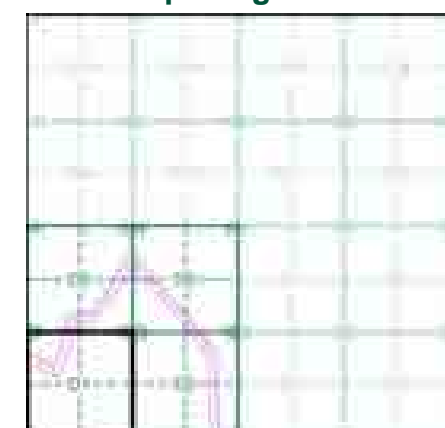
**Large-Scale National Grid Data**  
**Published 1995**  
**Source map scale - 1:2,500**

'Large Scale National Grid Data' superseded SIM cards (Ordnance Survey's 'Survey of Information on Microfilm') in 1992, and continued to be produced until 1999. These maps were the fore-runners of digital mapping and so provide detailed information on houses and roads, but tend to show less topographic features such as vegetation. These maps were produced at both 1:2,500 and 1:1,250 scales.

**Map Name(s) and Date(s)**



**Historical Map - Segment D1**



**Order Details**

Order Number: 31544761\_1\_1  
Customer Ref: UA001881  
National Grid Reference: 457720, 225250  
Slice: D  
Site Area (Ha): 395.55  
Search Buffer (m): 50

**Site Details**

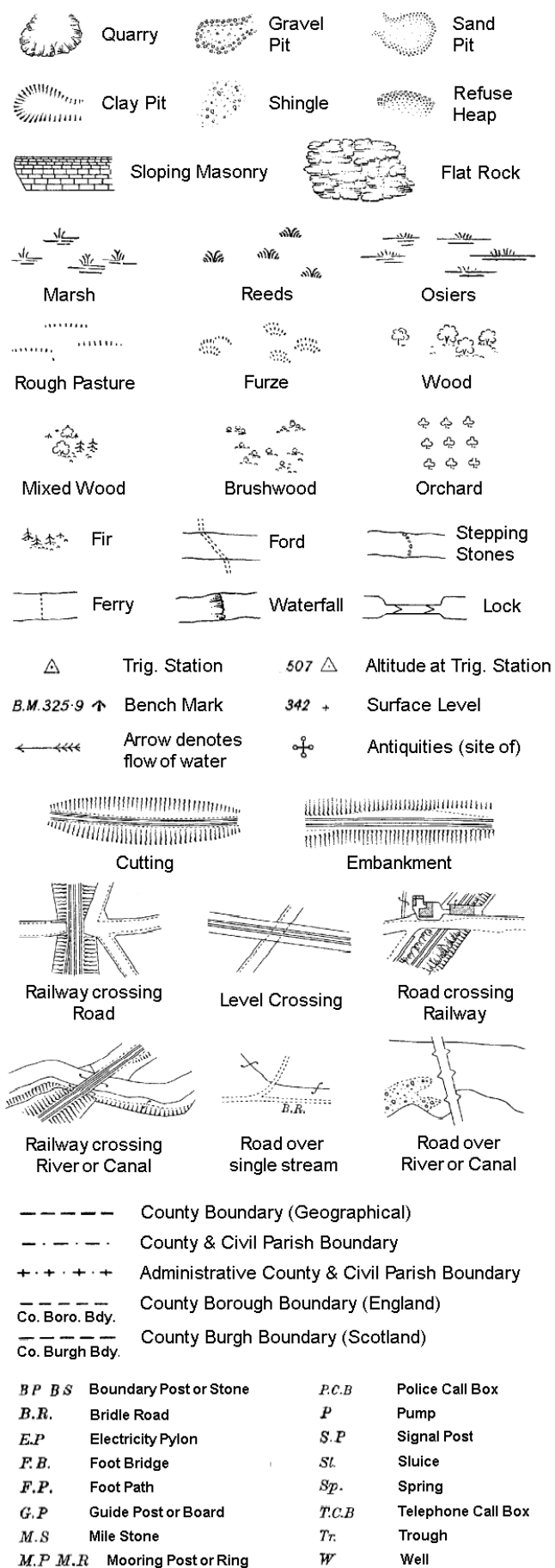
Site at, Bicester, Oxfordshire



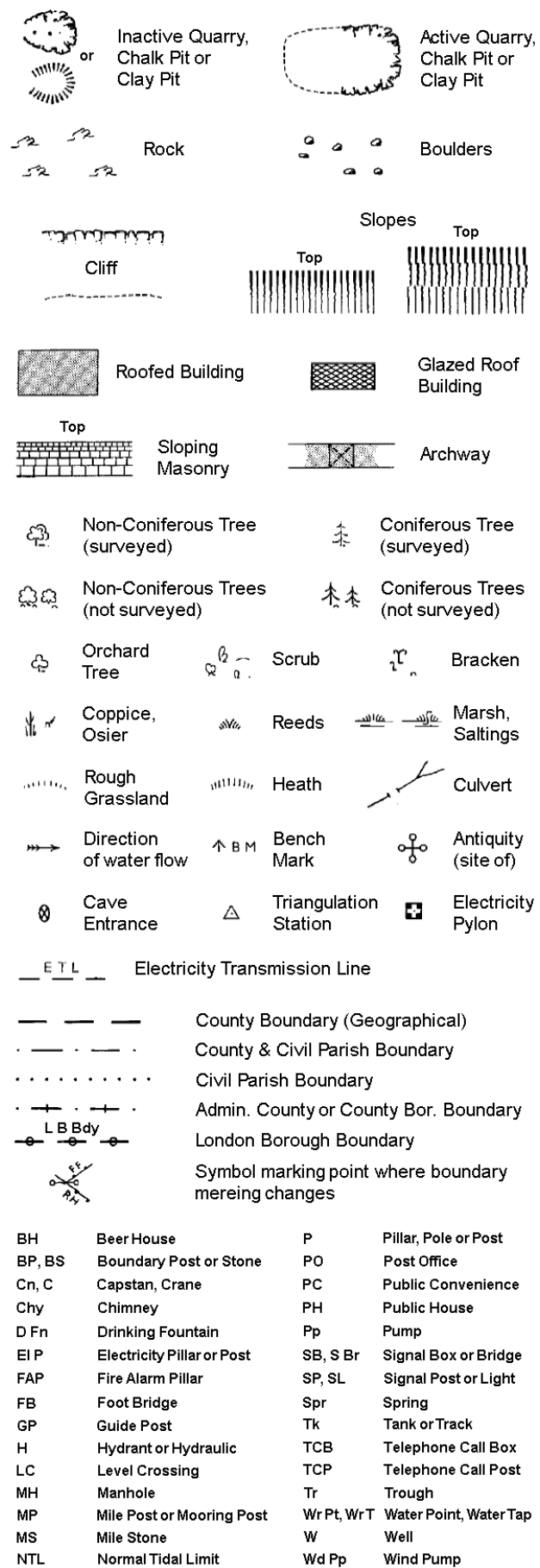
Tel: 0844 844 9952  
Fax: 0844 844 9951  
Web: [www.envirocheck.co.uk](http://www.envirocheck.co.uk)

## Historical Mapping Legends

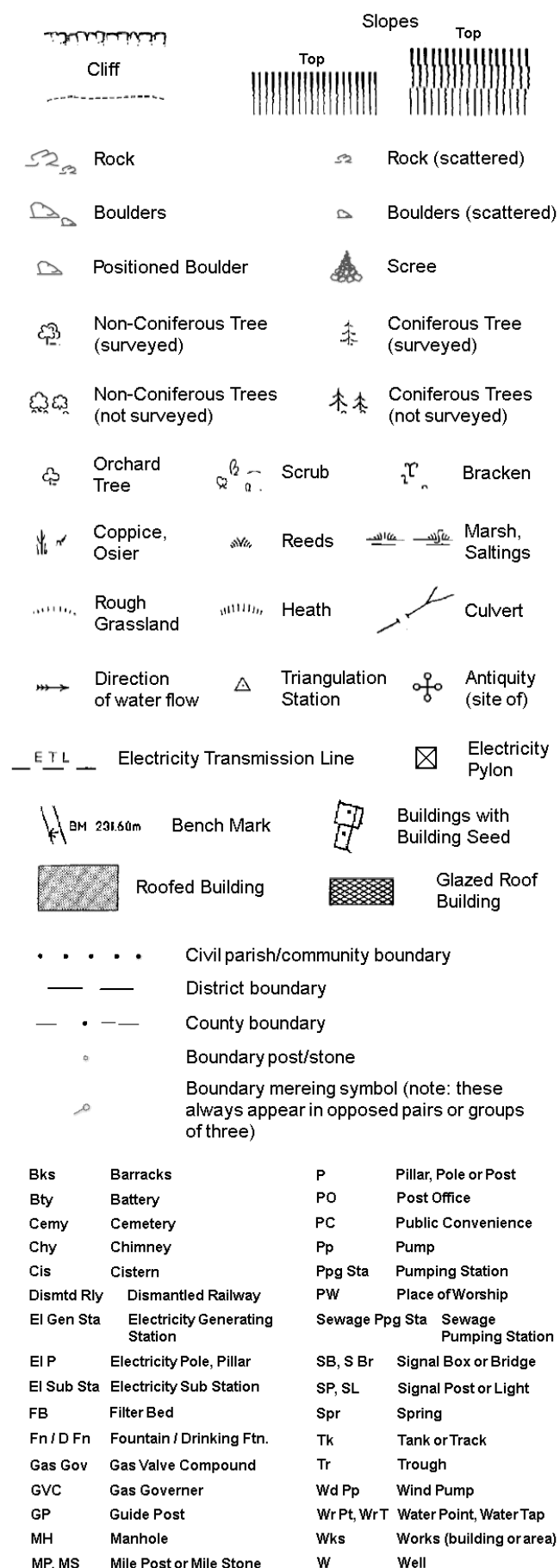
## Ordnance Survey County Series and Ordnance Survey Plan 1:2,500



## Ordinance Survey Plan, Additional SIMs and Supply of Unpublished Survey Information 1:2,500 and 1:1,250




## Large-Scale National Grid Data 1:2,500 and 1:1,250



### Historical Mapping & Photography included:

Mapping Type	Scale	Date	Pg
Oxfordshire	1:2,500	1881	2
Oxfordshire	1:2,500	1899	3
Oxfordshire	1:2,500	1922	4
Ordnance Survey Plan	1:2,500	1968 - 1976	5
Additional SIMs	1:2,500	1990 - 1991	6
Additional SIMs	1:2,500	1993	7
Large-Scale National Grid Data	1:2,500	1994	8
Large-Scale National Grid Data	1:2,500	1995 - 1996	9
Large-Scale National Grid Data	1:2,500	1996	10
Large-Scale National Grid Data	1:2,500	1996	11

## Historical Map - Segment D2




## Order Details

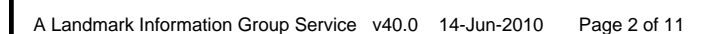
Order Number: 31544761\_1\_1  
Customer Ref: UA001881  
National Grid Reference: 457720, 225250  
Slice: D  
Site Area (Ha): 395.55  
Search Buffer (m): 50

## Site Details

Site at, Bicester, Oxfordshire



Tel: 0844 844 9952  
Fax: 0844 844 9951  
Web: [www.envirocheck.co.uk](http://www.envirocheck.co.uk)




## Oxfordshire

Published 1899

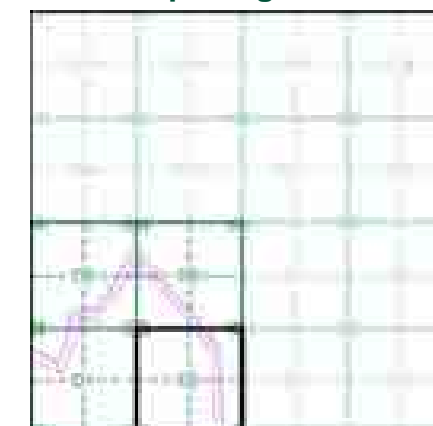
Source map scale - 1:2,500

The historical maps shown were reproduced from maps predominantly held at the scale adopted for England, Wales and Scotland in the 1840's. In 1854 the 1:2,500 scale was adopted for mapping urban areas and by 1896 it covered the whole of what were considered to be the cultivated parts of Great Britain. The published date given below is often some years later than the surveyed date. Before 1938, all OS maps were based on the Cassini Projection, with independent surveys of a single county or group of counties, giving rise to significant inaccuracies in outlying areas.

## Map Name(s) and Date(s)



## Historical Map - Segment D2

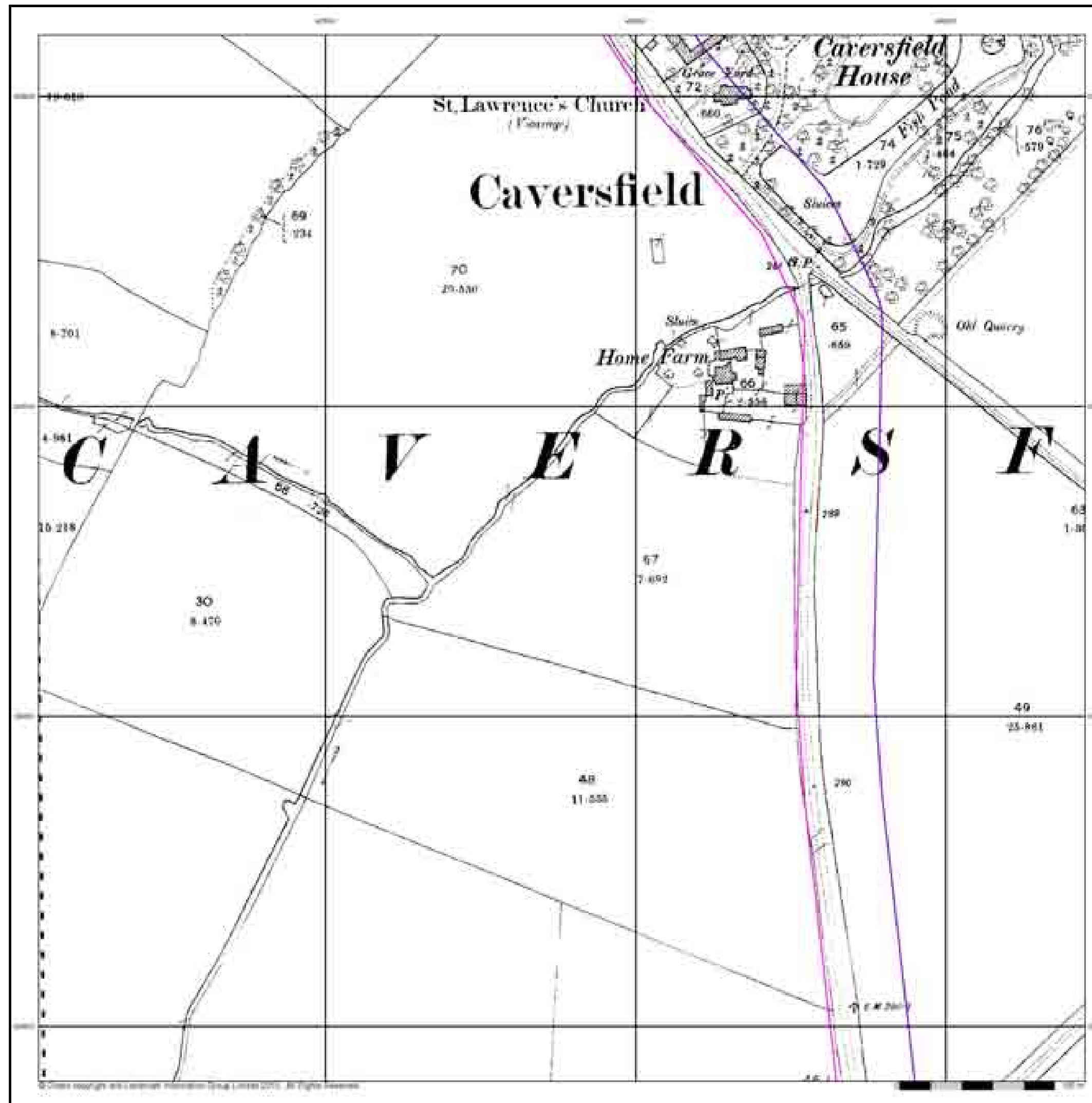


## Order Details

Order Number: 31544761\_1\_1  
Customer Ref: UA001881  
National Grid Reference: 457720, 225250  
Slice: D  
Site Area (Ha): 395.55  
Search Buffer (m): 50

## Site Details

Site at, Bicester, Oxfordshire





## Oxfordshire

Published 1922

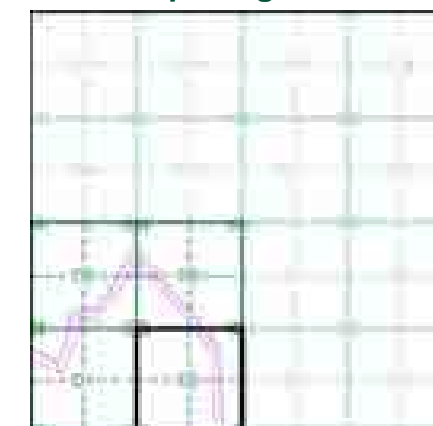
Source map scale - 1:2,500

The historical maps shown were reproduced from maps predominantly held at the scale adopted for England, Wales and Scotland in the 1840's. In 1854 the 1:2,500 scale was adopted for mapping urban areas and by 1896 it covered the whole of what were considered to be the cultivated parts of Great Britain. The published date given below is often some years later than the surveyed date. Before 1938, all OS maps were based on the Cassini Projection, with independent surveys of a single county or group of counties, giving rise to significant inaccuracies in outlying areas.

## Map Name(s) and Date(s)

023_01 1922 1:2,500	023_02 1922 1:2,500
---------------------------	---------------------------

## Historical Map - Segment D2

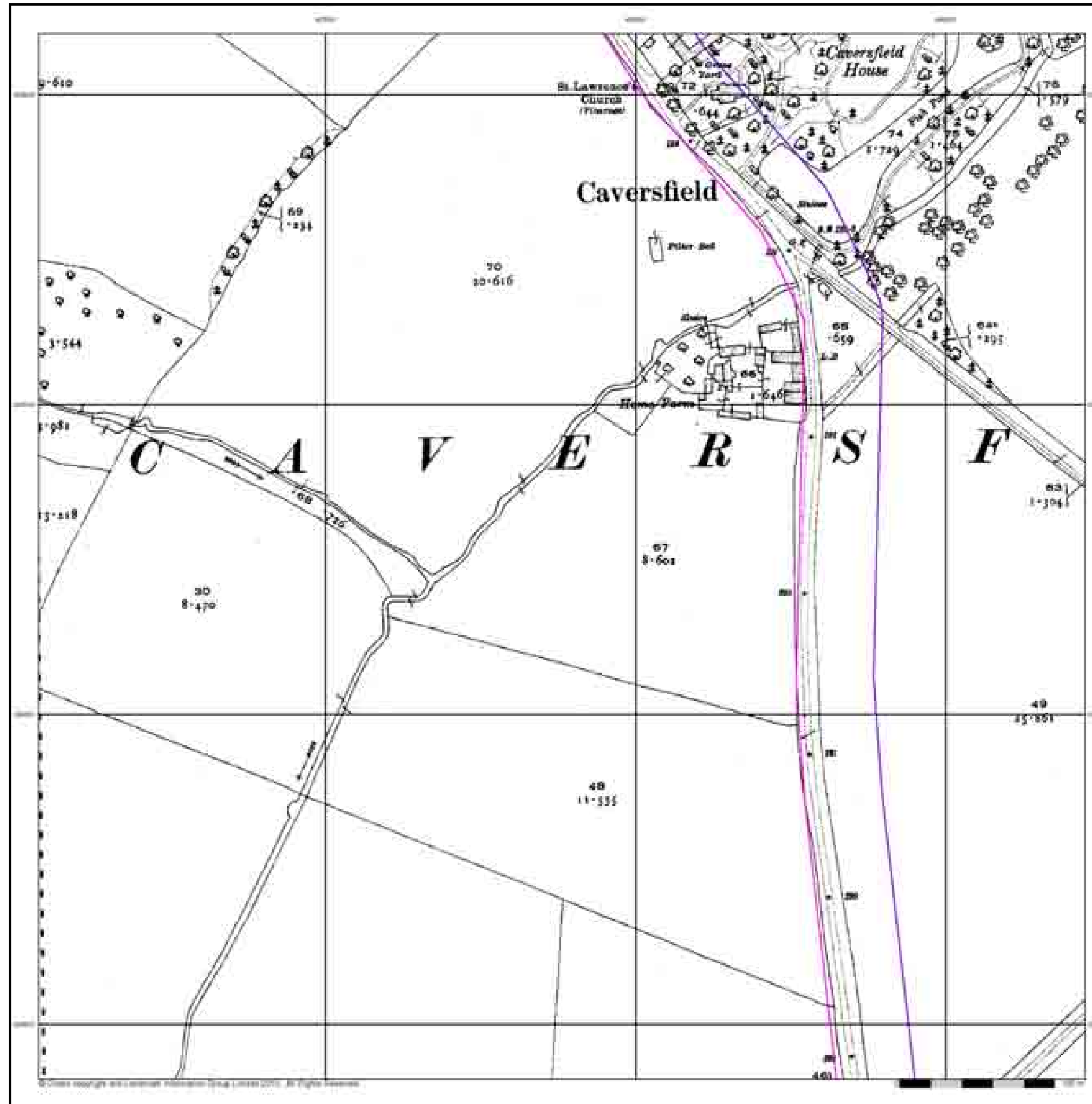


## Order Details

Order Number: 31544761\_1\_1  
Customer Ref: UA001881  
National Grid Reference: 457720, 225250  
Slice: D  
Site Area (Ha): 395.55  
Search Buffer (m): 50

## Site Details

Site at, Bicester, Oxfordshire




## Ordnance Survey Plan

Published 1968 - 1976

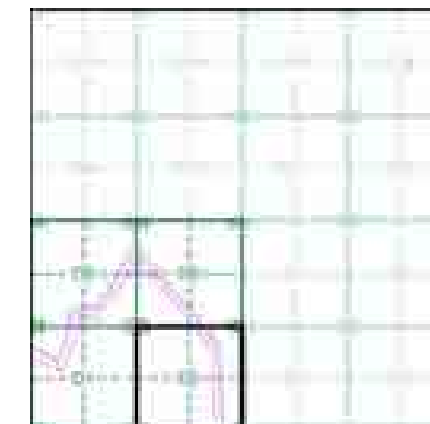
Source map scale - 1:2,500

The historical maps shown were reproduced from maps predominantly held at the scale adopted for England, Wales and Scotland in the 1840's. In 1854 the 1:2,500 scale was adopted for mapping urban areas and by 1896 it covered the whole of what were considered to be the cultivated parts of Great Britain. The published date given below is often some years later than the surveyed date. Before 1938, all OS maps were based on the Cassini Projection, with independent surveys of a single county or group of counties, giving rise to significant inaccuracies in outlying areas.

## Map Name(s) and Date(s)



## Historical Map - Segment D2



## Order Details

Order Number: 31544761\_1\_1  
Customer Ref: UA001881  
National Grid Reference: 457720, 225250  
Slice: D  
Site Area (Ha): 395.55  
Search Buffer (m): 50

## Site Details

Site at, Bicester, Oxfordshire



© Crown copyright and database right. Ordnance Survey 2010. All Rights Reserved.




**Additional SIMs**  
**Published 1990 - 1991**  
**Source map scale - 1:2,500**

The SIM cards (Ordnance Survey's 'Survey of Information on Microfilm') are further, minor editions of mapping which were produced and published in between the main editions as an area was updated. They date from 1947 to 1994, and contain detailed information on buildings, roads and land-use. These maps were produced at both 1:2,500 and 1:1,250 scales.

**Map Name(s) and Date(s)**

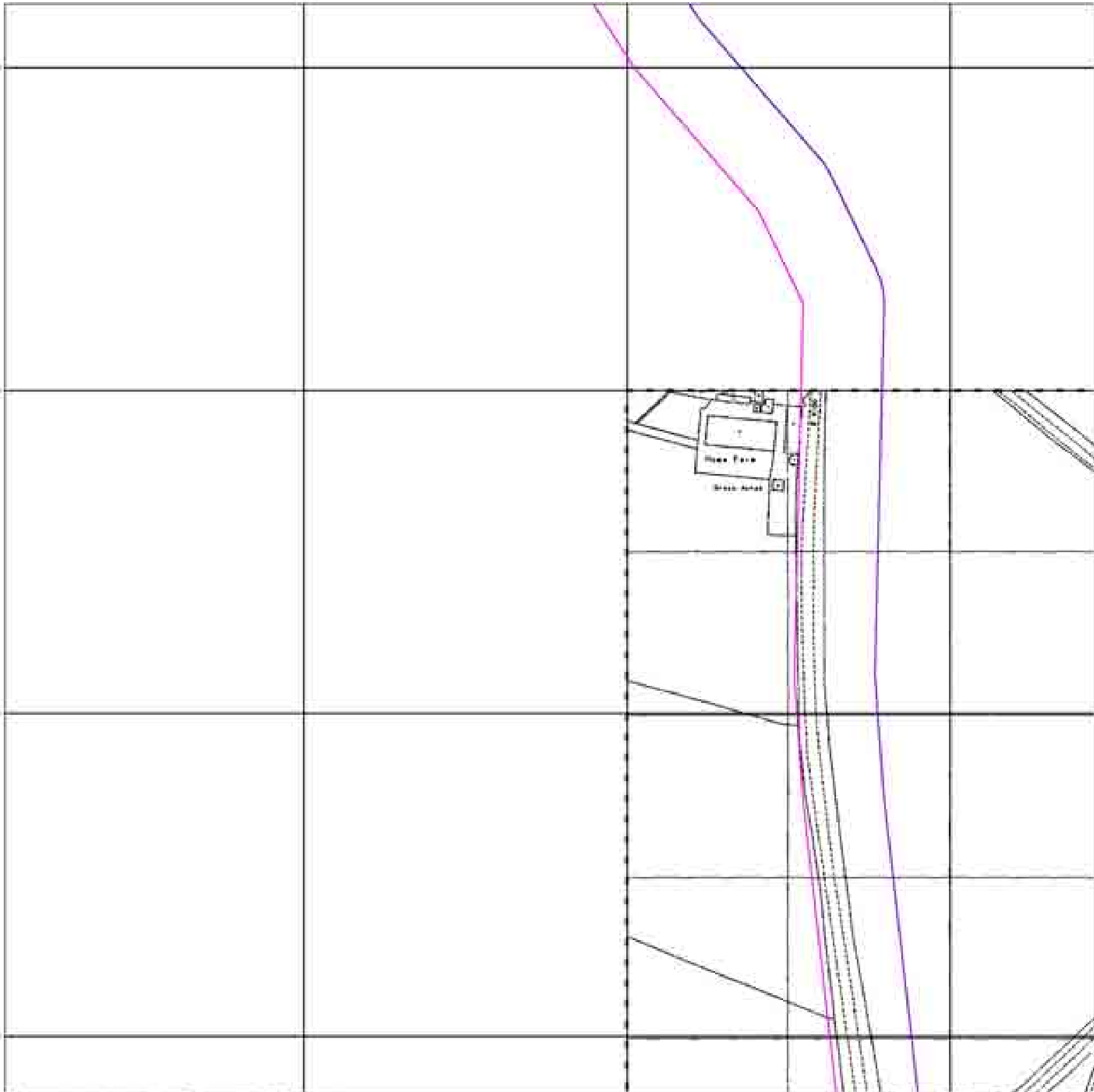


**Historical Map - Segment D2**



**Order Details**  
Order Number: 31544761\_1\_1  
Customer Ref: UA001881  
National Grid Reference: 457720, 225250  
Slice: D  
Site Area (Ha): 395.55  
Search Buffer (m): 50

**Site Details**  
Site at, Bicester, Oxfordshire



© Crown copyright and database right. Ordnance Survey 2010. All Rights Reserved.



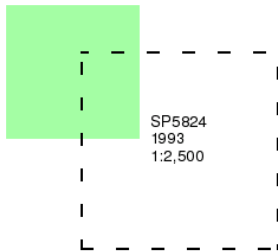
### Additional SIMs

Published 1993

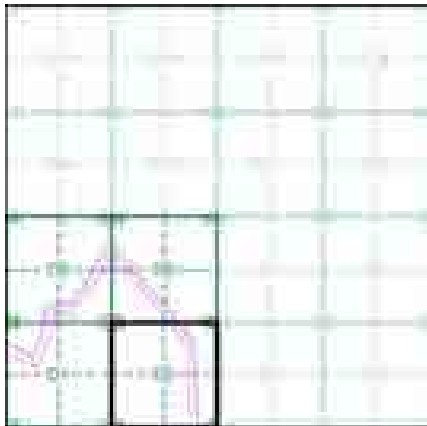
Source map scale - 1:2,500

The SIM cards (Ordnance Survey's 'Survey of Information on Microfilm') are further, minor editions of mapping which were produced and published in between the main editions as an area was updated. They date from 1947 to 1994, and contain detailed information on buildings, roads and land-use. These maps were produced at both 1:2,500 and 1:1,250 scales.

### Map Name(s) and Date(s)



### Historical Map - Segment D2



### Order Details

Order Number: 31544761\_1\_1  
Customer Ref: UA001881  
National Grid Reference: 457720, 225250  
Slice: D  
Site Area (Ha): 395.55  
Search Buffer (m): 50

### Site Details

Site at, Bicester, Oxfordshire



Tel: 0844 844 9952  
Fax: 0844 844 9951  
Web: [www.envirocheck.co.uk](http://www.envirocheck.co.uk)


## Large-Scale National Grid Data

Published 1994

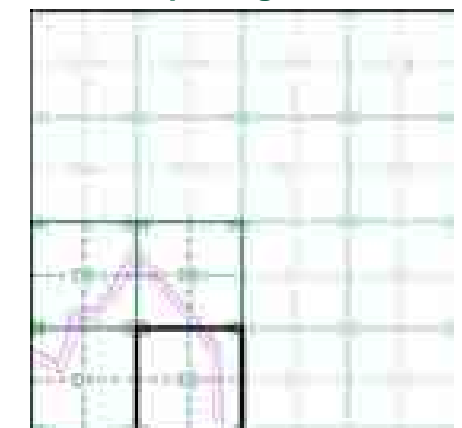
Source map scale - 1:2,500

'Large Scale National Grid Data' superseded SIM cards (Ordnance Survey's 'Survey of Information on Microfilm') in 1992, and continued to be produced until 1999. These maps were the fore-runners of digital mapping and so provide detailed information on houses and roads, but tend to show less topographic features such as vegetation. These maps were produced at both 1:2,500 and 1:1,250 scales.

### Map Name(s) and Date(s)



### Historical Map - Segment D2



### Order Details

Order Number: 31544761\_1\_1  
 Customer Ref: UA001881  
 National Grid Reference: 457720, 225250  
 Slice: D  
 Site Area (Ha): 395.55  
 Search Buffer (m): 50

### Site Details

Site at, Bicester, Oxfordshire


## Large-Scale National Grid Data

Published 1995 - 1996

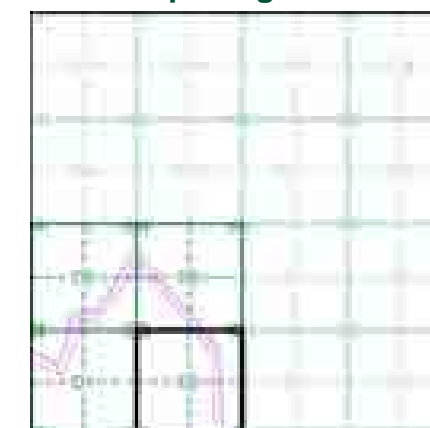
Source map scale - 1:2,500

'Large Scale National Grid Data' superseded SIM cards (Ordnance Survey's 'Survey of Information on Microfilm') in 1992, and continued to be produced until 1999. These maps were the fore-runners of digital mapping and so provide detailed information on houses and roads, but tend to show less topographic features such as vegetation. These maps were produced at both 1:2,500 and 1:1,250 scales.

### Map Name(s) and Date(s)



### Historical Map - Segment D2



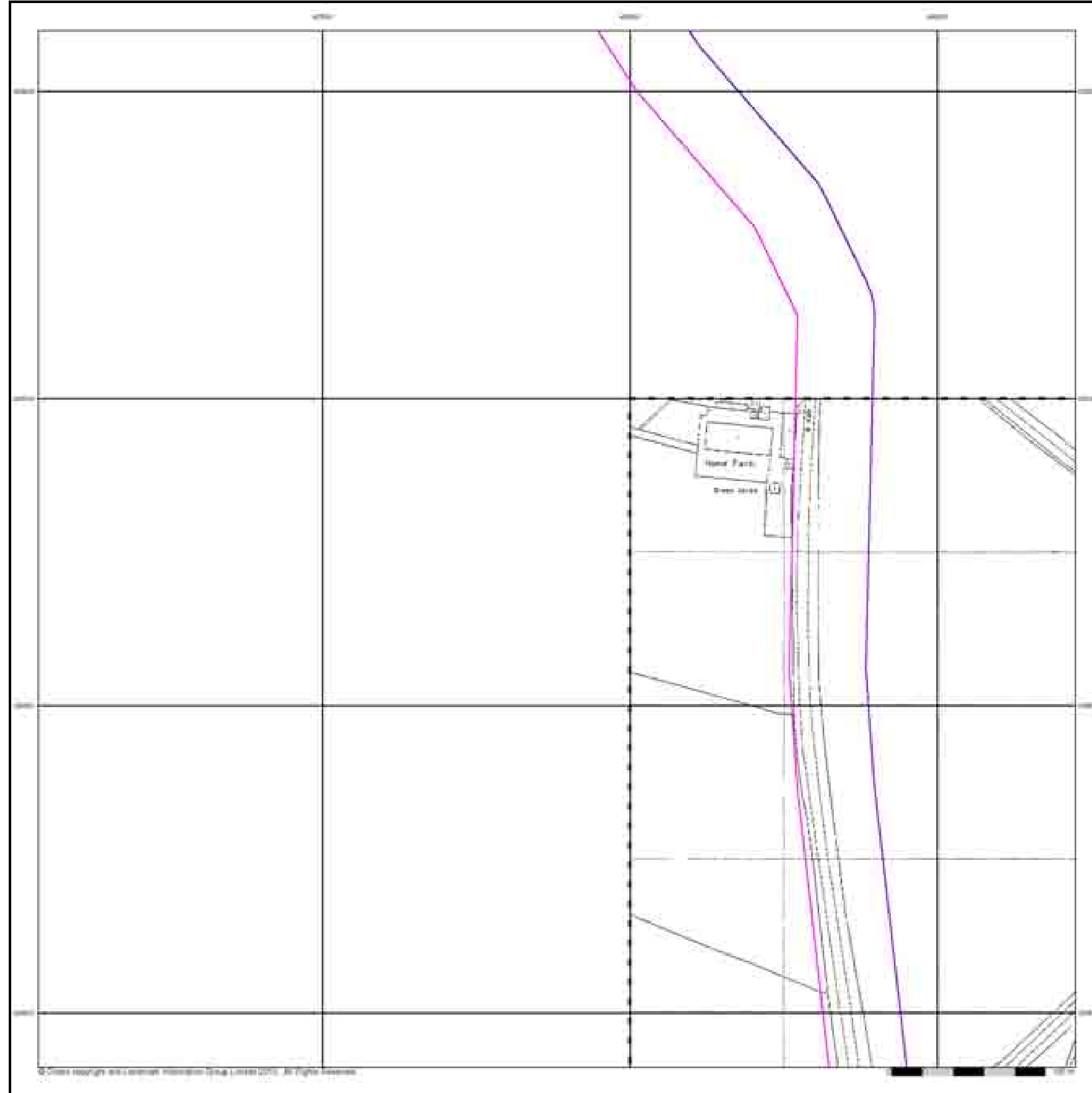
### Order Details

Order Number: 31544761\_1\_1  
 Customer Ref: UA001881  
 National Grid Reference: 457720, 225250  
 Slice: D  
 Site Area (Ha): 395.55  
 Search Buffer (m): 50

### Site Details

Site at, Bicester, Oxfordshire





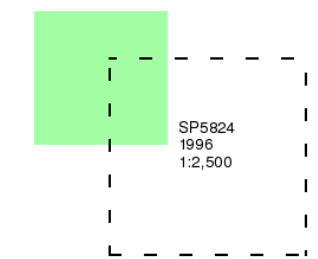
## Large-Scale National Grid Data

Published 1996

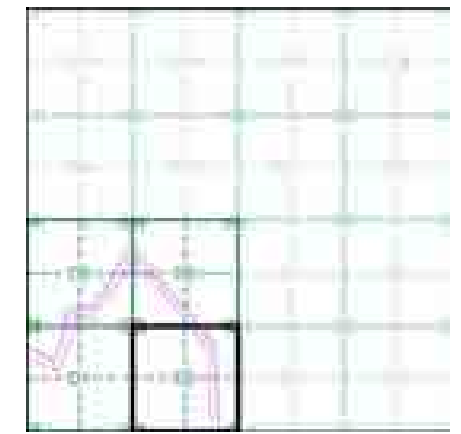
Source map scale - 1:2,500

'Large Scale National Grid Data' superseded SIM cards (Ordnance Survey's 'Survey of Information on Microfilm') in 1992, and continued to be produced until 1999. These maps were the fore-runners of digital mapping and so provide detailed information on houses and roads, but tend to show less topographic features such as vegetation. These maps were produced at both 1:2,500 and 1:1,250 scales.

### Map Name(s) and Date(s)



### Historical Map - Segment D2



### Order Details

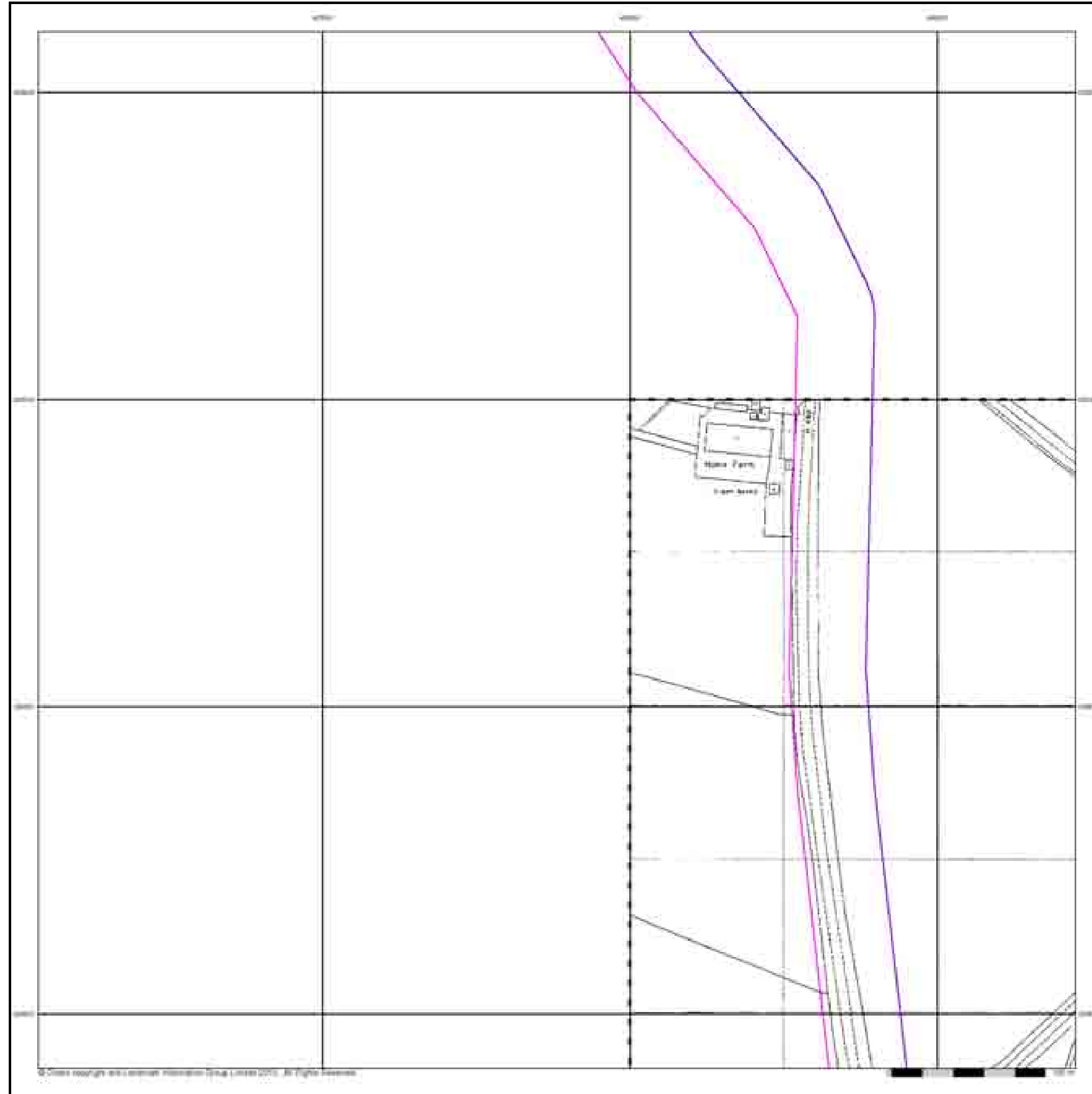
Order Number: 31544761\_1\_1  
Customer Ref: UA001881  
National Grid Reference: 457720, 225250  
Slice: D  
Site Area (Ha): 395.55  
Search Buffer (m): 50

### Site Details

Site at, Bicester, Oxfordshire



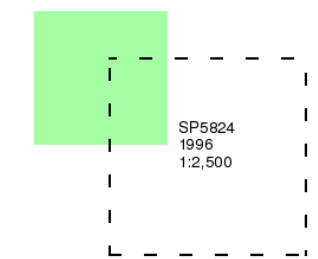
Tel: 0844 844 9952  
Fax: 0844 844 9951  
Web: [www.envirocheck.co.uk](http://www.envirocheck.co.uk)



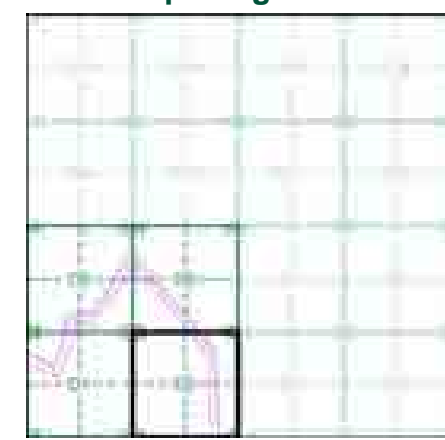
**Large-Scale National Grid Data**  
**Published 1996**  
**Source map scale - 1:2,500**

'Large Scale National Grid Data' superseded SIM cards (Ordnance Survey's 'Survey of Information on Microfilm') in 1992, and continued to be produced until 1999. These maps were the fore-runners of digital mapping and so provide detailed information on houses and roads, but tend to show less topographic features such as vegetation. These maps were produced at both 1:2,500 and 1:1,250 scales.

**Map Name(s) and Date(s)**



**Historical Map - Segment D2**



**Order Details**

Order Number: 31544761\_1\_1  
Customer Ref: UA001881  
National Grid Reference: 457720, 225250  
Slice: D  
Site Area (Ha): 395.55  
Search Buffer (m): 50

**Site Details**

Site at, Bicester, Oxfordshire

# Historical Mapping Legends

## Ordnance Survey County Series and Ordnance Survey Plan 1:2,500



## Ordnance Survey Plan, Additional SIMs and Supply of Unpublished Survey Information 1:2,500 and 1:1,250



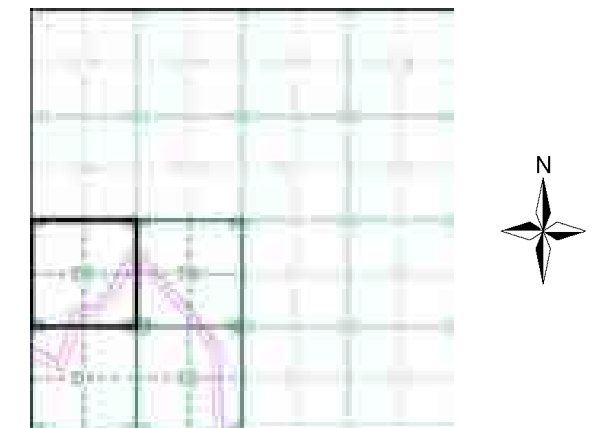
## Large-Scale National Grid Data 1:2,500 and 1:1,250



## Historical Mapping & Photography included:

Mapping Type	Scale	Date	Pg
Oxfordshire	1:2,500	1881	2
Oxfordshire	1:2,500	1899 - 1900	3
Oxfordshire	1:2,500	1922 - 1923	4
Ordnance Survey Plan	1:2,500	1976	5
Additional SIMs	1:2,500	1991	6
Large-Scale National Grid Data	1:2,500	1994	7

## Historical Map - Segment D5



## Order Details

Order Number: 31544761\_1\_1  
Customer Ref: UA001881  
National Grid Reference: 457720, 225250  
Slice: D  
Site Area (Ha): 395.55  
Search Buffer (m): 50

## Site Details

Site at, Bicester, Oxfordshire



Tel: 0844 844 9952  
Fax: 0844 844 9951  
Web: www.envirocheck.co.uk


## Oxfordshire

Published 1881

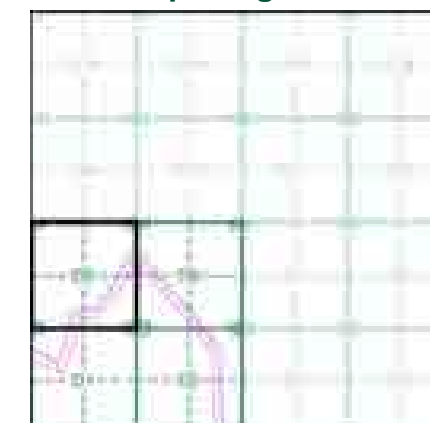
Source map scale - 1:2,500

The historical maps shown were reproduced from maps predominantly held at the scale adopted for England, Wales and Scotland in the 1840's. In 1854 the 1:2,500 scale was adopted for mapping urban areas and by 1896 it covered the whole of what were considered to be the cultivated parts of Great Britain. The published date given below is often some years later than the surveyed date. Before 1938, all OS maps were based on the Cassini Projection, with independent surveys of a single county or group of counties, giving rise to significant inaccuracies in outlying areas.

### Map Name(s) and Date(s)



### Historical Map - Segment D5



### Order Details

Order Number: 31544761\_1\_1  
 Customer Ref: UA001881  
 National Grid Reference: 457720, 225250  
 Slice: D  
 Site Area (Ha): 395.55  
 Search Buffer (m): 50

### Site Details

Site at, Bicester, Oxfordshire


## Oxfordshire

Published 1899 - 1900

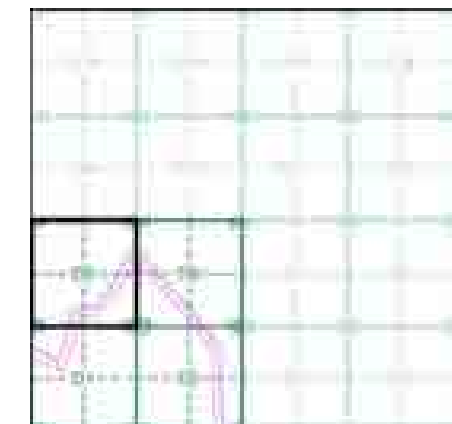
Source map scale - 1:2,500

The historical maps shown were reproduced from maps predominantly held at the scale adopted for England, Wales and Scotland in the 1840's. In 1854 the 1:2,500 scale was adopted for mapping urban areas and by 1896 it covered the whole of what were considered to be the cultivated parts of Great Britain. The published date given below is often some years later than the surveyed date. Before 1938, all OS maps were based on the Cassini Projection, with independent surveys of a single county or group of counties, giving rise to significant inaccuracies in outlying areas.

## Map Name(s) and Date(s)



## Historical Map - Segment D5



## Order Details

Order Number: 31544761\_1\_1  
Customer Ref: UA001881  
National Grid Reference: 457720, 225250  
Slice: D  
Site Area (Ha): 395.55  
Search Buffer (m): 50

## Site Details

Site at, Bicester, Oxfordshire


## Oxfordshire

Published 1922 - 1923

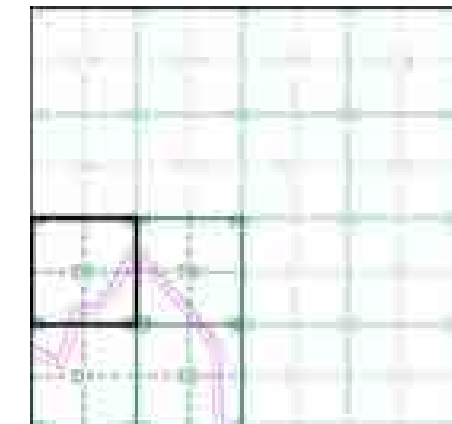
Source map scale - 1:2,500

The historical maps shown were reproduced from maps predominantly held at the scale adopted for England, Wales and Scotland in the 1840's. In 1854 the 1:2,500 scale was adopted for mapping urban areas and by 1896 it covered the whole of what were considered to be the cultivated parts of Great Britain. The published date given below is often some years later than the surveyed date. Before 1938, all OS maps were based on the Cassini Projection, with independent surveys of a single county or group of counties, giving rise to significant inaccuracies in outlying areas.

## Map Name(s) and Date(s)



## Historical Map - Segment D5



## Order Details

Order Number: 31544761\_1\_1  
Customer Ref: UA001881  
National Grid Reference: 457720, 225250  
Slice: D  
Site Area (Ha): 395.55  
Search Buffer (m): 50

## Site Details

Site at, Bicester, Oxfordshire



## Ordnance Survey Plan

Published 1976

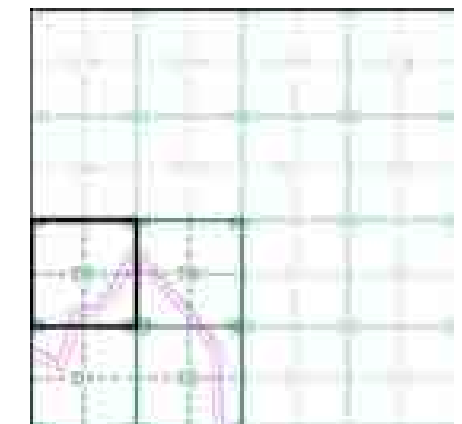
Source map scale - 1:2,500

The historical maps shown were reproduced from maps predominantly held at the scale adopted for England, Wales and Scotland in the 1840's. In 1854 the 1:2,500 scale was adopted for mapping urban areas and by 1896 it covered the whole of what were considered to be the cultivated parts of Great Britain. The published date given below is often some years later than the surveyed date. Before 1938, all OS maps were based on the Cassini Projection, with independent surveys of a single county or group of counties, giving rise to significant inaccuracies in outlying areas.

## Map Name(s) and Date(s)



## Historical Map - Segment D5



## Order Details

Order Number: 31544761\_1\_1  
Customer Ref: UA001881  
National Grid Reference: 457720, 225250  
Slice: D  
Site Area (Ha): 395.55  
Search Buffer (m): 50

## Site Details

Site at, Bicester, Oxfordshire

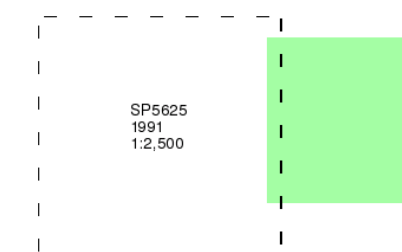
## Additional SIMs

Published 1991

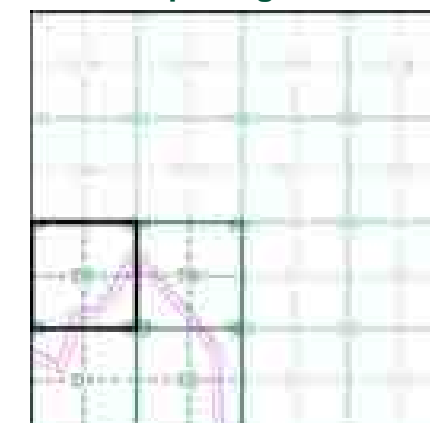
Source map scale - 1:2,500

The SIM cards (Ordnance Survey's 'Survey of Information on Microfilm') are further, minor editions of mapping which were produced and published in between the main editions as an area was updated. They date from 1947 to 1994, and contain detailed information on buildings, roads and land-use. These maps were produced at both 1:2,500 and 1:1,250 scales.

## Map Name(s) and Date(s)



## Historical Map - Segment D5



## Order Details

Order Number: 31544761\_1\_1  
 Customer Ref: UA001881  
 National Grid Reference: 457720, 225250  
 Slice: D  
 Site Area (Ha): 395.55  
 Search Buffer (m): 50

## Site Details

Site at, Bicester, Oxfordshire


## Large-Scale National Grid Data

Published 1994

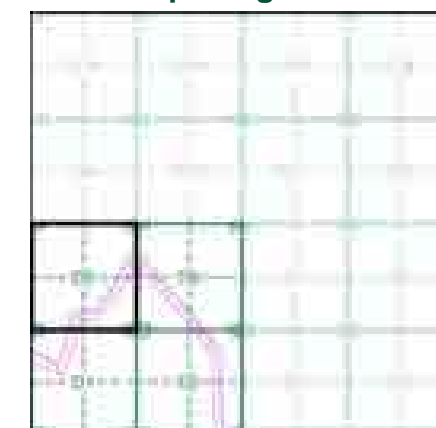
Source map scale - 1:2,500

'Large Scale National Grid Data' superseded SIM cards (Ordnance Survey's 'Survey of Information on Microfilm') in 1992, and continued to be produced until 1999. These maps were the fore-runners of digital mapping and so provide detailed information on houses and roads, but tend to show less topographic features such as vegetation. These maps were produced at both 1:2,500 and 1:1,250 scales.

### Map Name(s) and Date(s)



### Historical Map - Segment D5



### Order Details

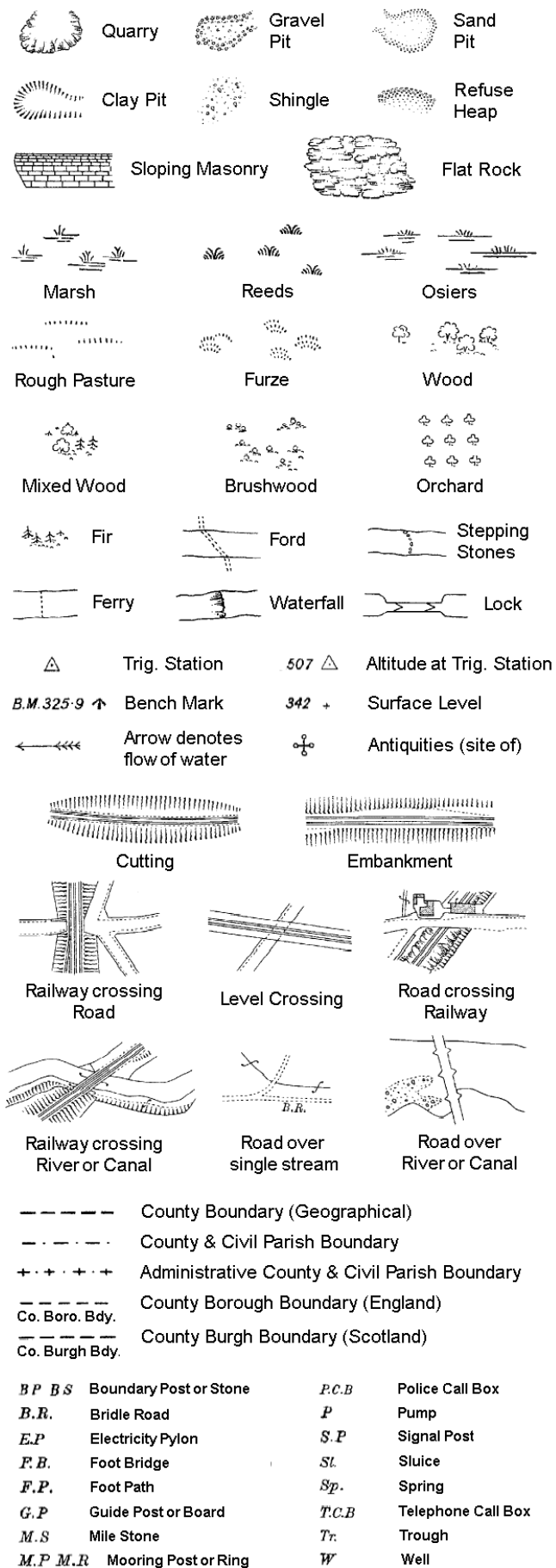
Order Number: 31544761\_1\_1  
 Customer Ref: UA001881  
 National Grid Reference: 457720, 225250  
 Slice: D  
 Site Area (Ha): 395.55  
 Search Buffer (m): 50

### Site Details

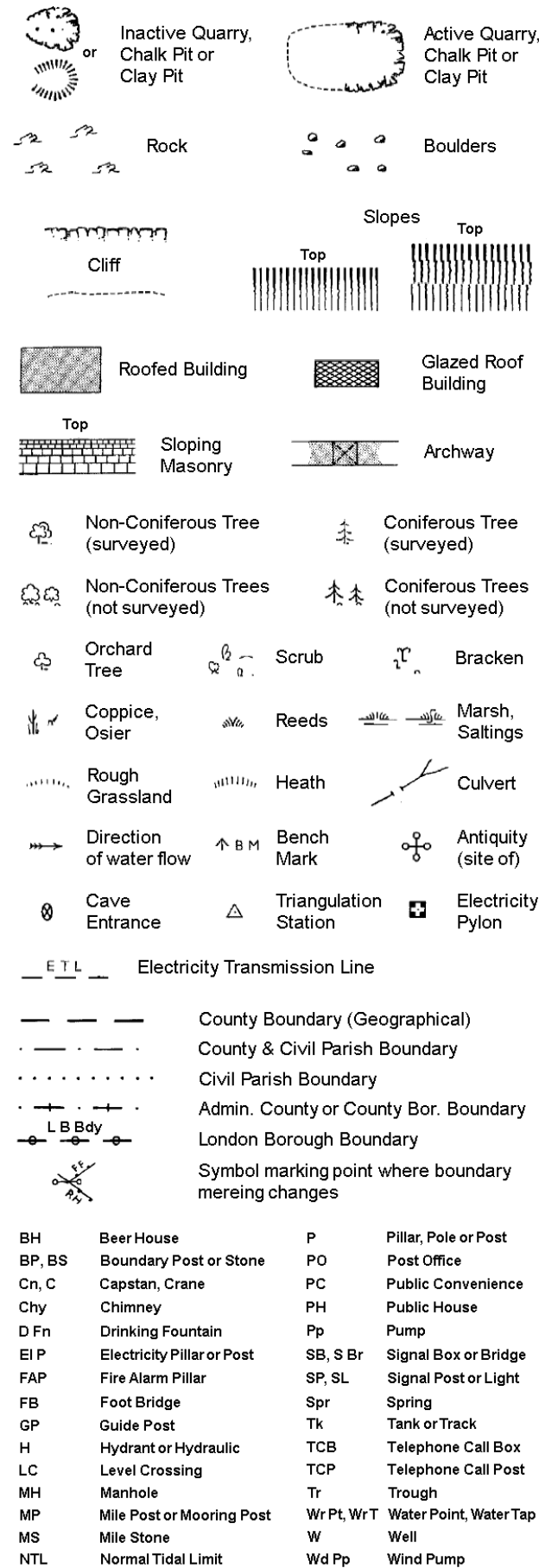
Site at, Bicester, Oxfordshire

## Historical Mapping Legends

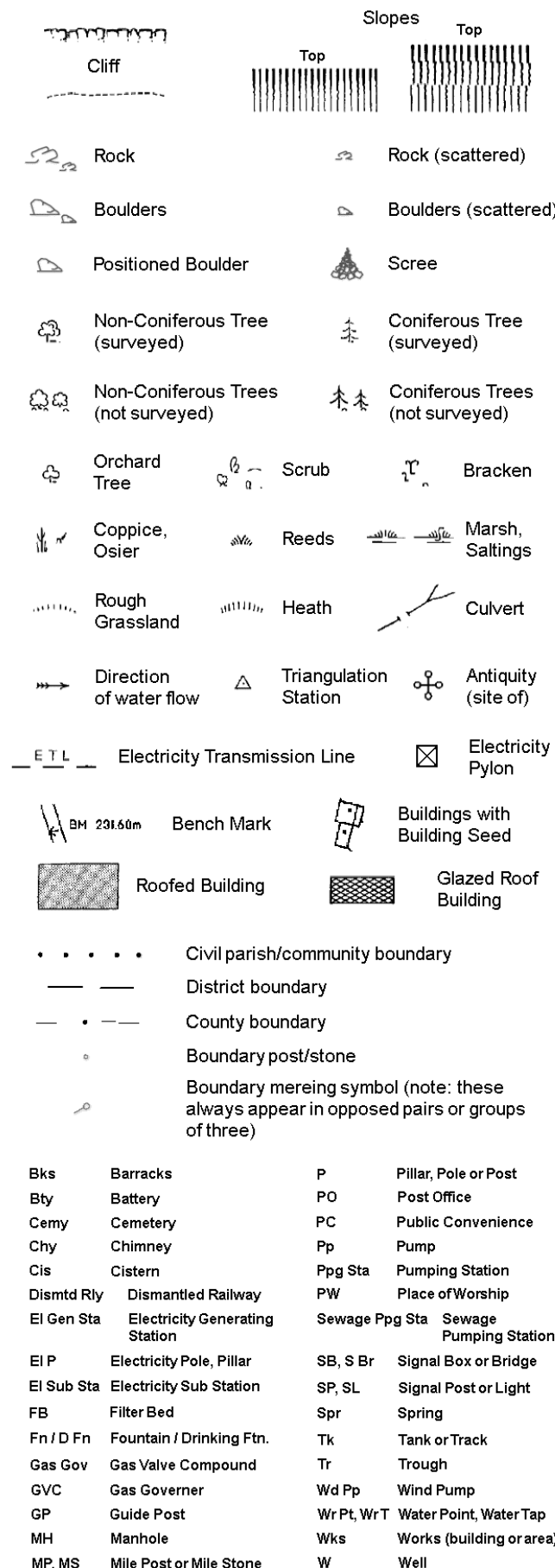
## Ordnance Survey County Series and Ordnance Survey Plan 1:2,500



## Ordinance Survey Plan, Additional SIMs and Supply of Unpublished Survey Information 1:2,500 and 1:1,250



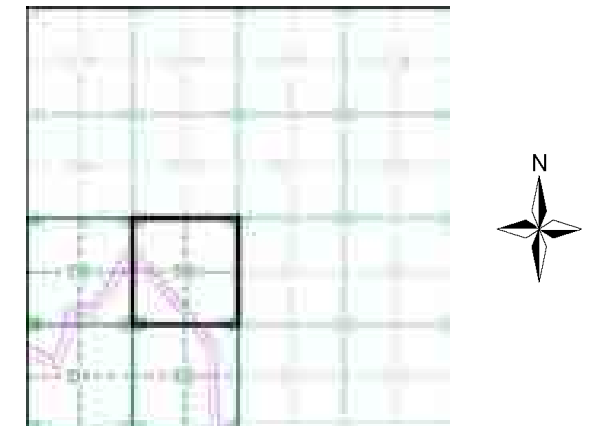
## Large-Scale National Grid Data 1:2,500 and 1:1,250



### Historical Mapping & Photography included:

Mapping Type	Scale	Date	Pg
Oxfordshire	1:2,500	1881	2
Oxfordshire	1:2,500	1899 - 1900	3
Oxfordshire	1:2,500	1922 - 1923	4
Ordnance Survey Plan	1:2,500	1976	5
Additional SIMs	1:2,500	1990	6
Large-Scale National Grid Data	1:2,500	1994	7
Large-Scale National Grid Data	1:2,500	1996	8

## Historical Map - Segment D6



## Order Details

Order Number: 31544761\_1\_1  
Customer Ref: UA001881  
National Grid Reference: 457720, 225250  
Slice: D  
Site Area (Ha): 395.55  
Search Buffer (m): 50

## Site Details

Site at, Bicester, Oxfordshire



## Oxfordshire

Published 1881

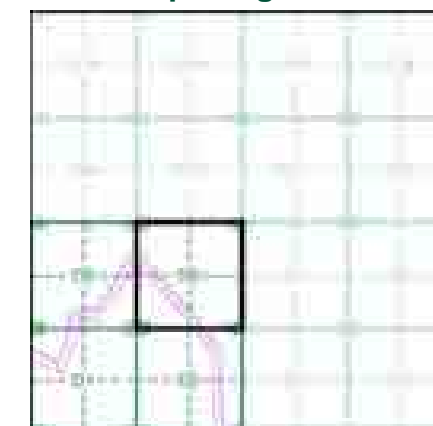
Source map scale - 1:2,500

The historical maps shown were reproduced from maps predominantly held at the scale adopted for England, Wales and Scotland in the 1840's. In 1854 the 1:2,500 scale was adopted for mapping urban areas and by 1896 it covered the whole of what were considered to be the cultivated parts of Great Britain. The published date given below is often some years later than the surveyed date. Before 1938, all OS maps were based on the Cassini Projection, with independent surveys of a single county or group of counties, giving rise to significant inaccuracies in outlying areas.

### Map Name(s) and Date(s)



### Historical Map - Segment D6

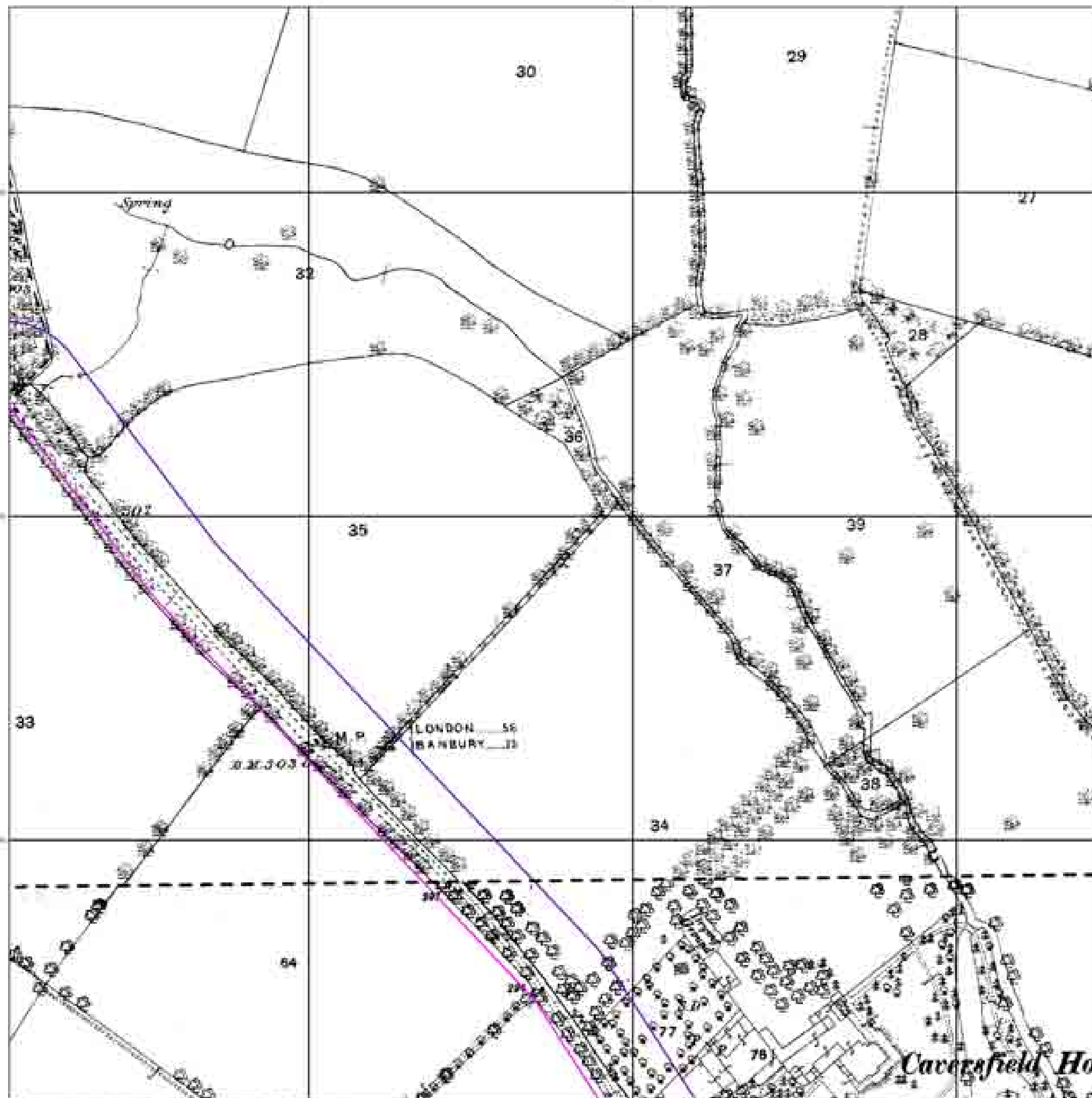


### Order Details

Order Number: 31544761\_1\_1  
Customer Ref: UA001881  
National Grid Reference: 457720, 225250  
Slice: D  
Site Area (Ha): 395.55  
Search Buffer (m): 50

### Site Details

Site at, Bicester, Oxfordshire





## Oxfordshire

Published 1899 - 1900

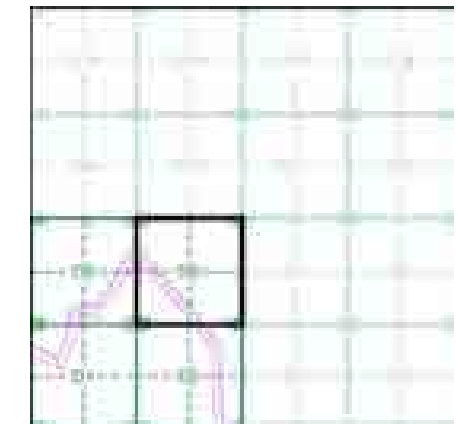
Source map scale - 1:2,500

The historical maps shown were reproduced from maps predominantly held at the scale adopted for England, Wales and Scotland in the 1840's. In 1854 the 1:2,500 scale was adopted for mapping urban areas and by 1896 it covered the whole of what were considered to be the cultivated parts of Great Britain. The published date given below is often some years later than the surveyed date. Before 1938, all OS maps were based on the Cassini Projection, with independent surveys of a single county or group of counties, giving rise to significant inaccuracies in outlying areas.

## Map Name(s) and Date(s)



## Historical Map - Segment D6



## Order Details

Order Number: 31544761\_1\_1  
Customer Ref: UA001881  
National Grid Reference: 457720, 225250  
Slice: D  
Site Area (Ha): 395.55  
Search Buffer (m): 50

## Site Details

Site at, Bicester, Oxfordshire



## Oxfordshire

Published 1922 - 1923

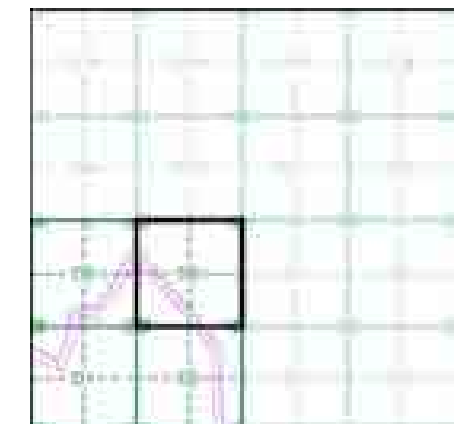
Source map scale - 1:2,500

The historical maps shown were reproduced from maps predominantly held at the scale adopted for England, Wales and Scotland in the 1840's. In 1854 the 1:2,500 scale was adopted for mapping urban areas and by 1896 it covered the whole of what were considered to be the cultivated parts of Great Britain. The published date given below is often some years later than the surveyed date. Before 1938, all OS maps were based on the Cassini Projection, with independent surveys of a single county or group of counties, giving rise to significant inaccuracies in outlying areas.

## Map Name(s) and Date(s)



## Historical Map - Segment D6



## Order Details

Order Number: 31544761\_1\_1  
 Customer Ref: UA001881  
 National Grid Reference: 457720, 225250  
 Slice: D  
 Site Area (Ha): 395.55  
 Search Buffer (m): 50

## Site Details

Site at, Bicester, Oxfordshire


## Ordnance Survey Plan

Published 1976

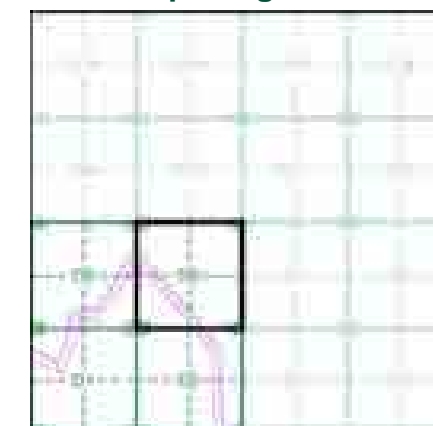
Source map scale - 1:2,500

The historical maps shown were reproduced from maps predominantly held at the scale adopted for England, Wales and Scotland in the 1840's. In 1854 the 1:2,500 scale was adopted for mapping urban areas and by 1896 it covered the whole of what were considered to be the cultivated parts of Great Britain. The published date given below is often some years later than the surveyed date. Before 1938, all OS maps were based on the Cassini Projection, with independent surveys of a single county or group of counties, giving rise to significant inaccuracies in outlying areas.

## Map Name(s) and Date(s)



## Historical Map - Segment D6

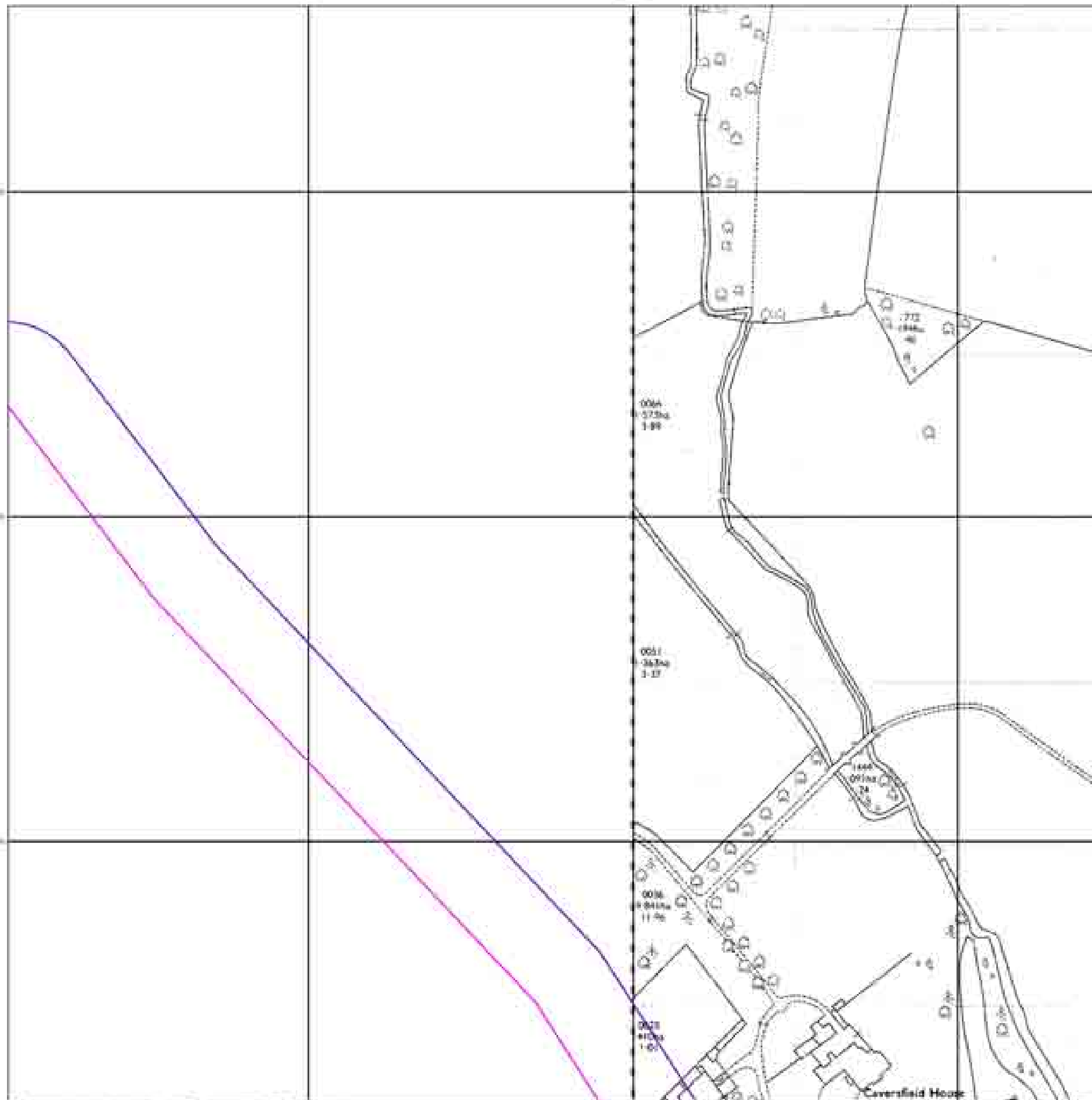


## Order Details

Order Number: 31544761\_1\_1  
 Customer Ref: UA001881  
 National Grid Reference: 457720, 225250  
 Slice: D  
 Site Area (Ha): 395.55  
 Search Buffer (m): 50

## Site Details

Site at, Bicester, Oxfordshire




### Additional SIMs

**Published 1990**

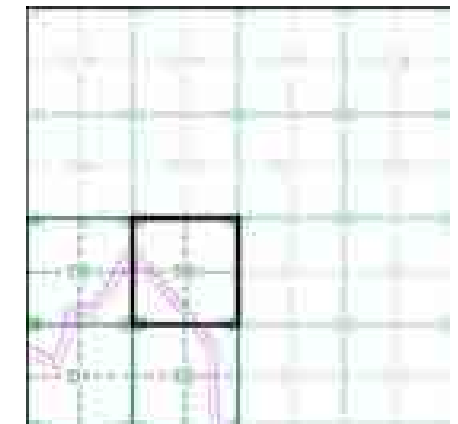
**Source map scale - 1:2,500**

The SIM cards (Ordnance Survey's 'Survey of Information on Microfilm') are further, minor editions of mapping which were produced and published in between the main editions as an area was updated. They date from 1947 to 1994, and contain detailed information on buildings, roads and land-use. These maps were produced at both 1:2,500 and 1:1,250 scales.

### Map Name(s) and Date(s)



### Historical Map - Segment D6



### Order Details

Order Number: 31544761\_1\_1  
Customer Ref: UA001881  
National Grid Reference: 457720, 225250  
Slice: D  
Site Area (Ha): 395.55  
Search Buffer (m): 50

### Site Details

Site at, Bicester, Oxfordshire




## Large-Scale National Grid Data

Published 1994

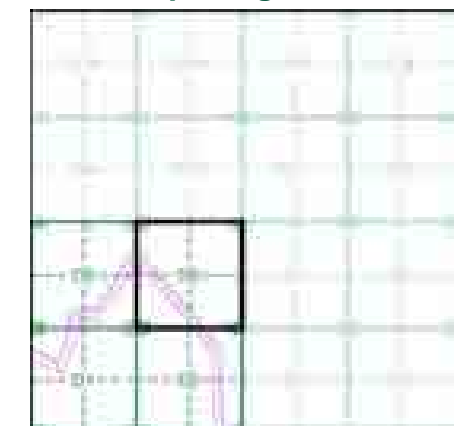
Source map scale - 1:2,500

'Large Scale National Grid Data' superseded SIM cards (Ordnance Survey's 'Survey of Information on Microfilm') in 1992, and continued to be produced until 1999. These maps were the fore-runners of digital mapping and so provide detailed information on houses and roads, but tend to show less topographic features such as vegetation. These maps were produced at both 1:2,500 and 1:1,250 scales.

### Map Name(s) and Date(s)



### Historical Map - Segment D6



### Order Details

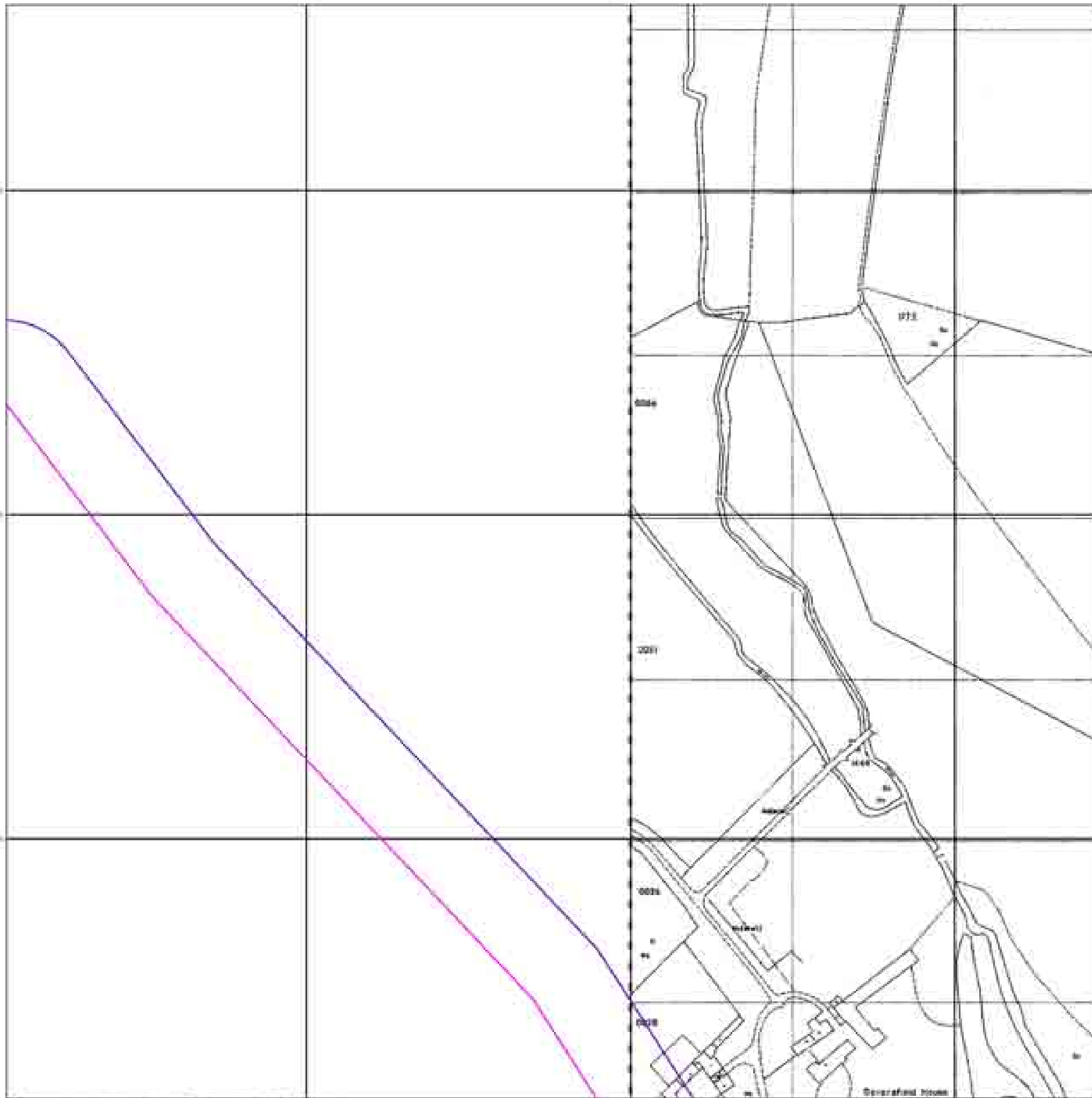
Order Number: 31544761\_1\_1  
Customer Ref: UA001881  
National Grid Reference: 457720, 225250  
Slice: D  
Site Area (Ha): 395.55  
Search Buffer (m): 50

### Site Details

Site at, Bicester, Oxfordshire



Tel: 0844 844 9952  
Fax: 0844 844 9951  
Web: [www.envirocheck.co.uk](http://www.envirocheck.co.uk)



© Crown copyright and database right. Ordnance Survey 2010. All Rights Reserved.

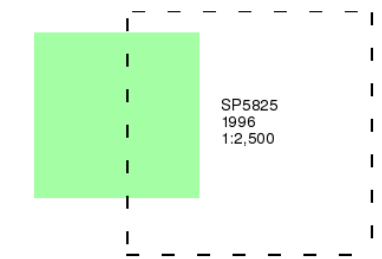


## Large-Scale National Grid Data

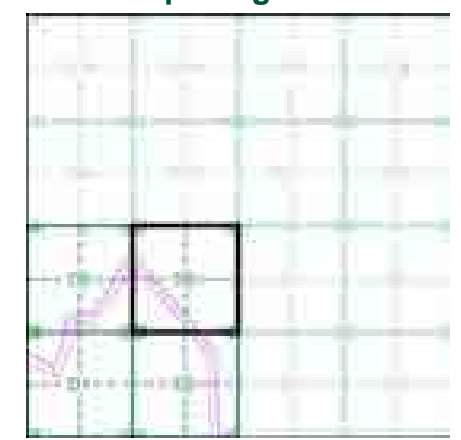
**Published 1996**  
**Source map scale - 1:2,500**

'Large Scale National Grid Data' superseded SIM cards (Ordnance Survey's 'Survey of Information on Microfilm') in 1992, and continued to be produced until 1999. These maps were the fore-runners of digital mapping and so provide detailed information on houses and roads, but tend to show less topographic features such as vegetation. These maps were produced at both 1:2,500 and 1:1,250 scales.

### Map Name(s) and Date(s)



### Historical Map - Segment D6



### Order Details

Order Number: 31544761\_1\_1  
Customer Ref: UA001881  
National Grid Reference: 457720, 225250  
Slice: D  
Site Area (Ha): 395.55  
Search Buffer (m): 50

### Site Details

Site at, Bicester, Oxfordshire



Tel: 0844 844 9952  
Fax: 0844 844 9951  
Web: [www.envirocheck.co.uk](http://www.envirocheck.co.uk)



Historical Mapping Legends

Ordnance Survey County Series 1:10,560

Gravel Pit

Sand Pit

Other Pits

Quarry

Shingle

Orchard

Osiers

Reeds

Marsh

Mixed Wood

Deciduous

Brushwood

Fir

Furze

Rough Pasture

Arrow denotes flow of water

Trigonometrical Station

Site of Antiquities

Bench Mark

Pump, Guide Post, Signal Post

Well, Spring, Boundary Post

**-285** Surface Level

Sketched Contour

Instrumental Contour

**Main Roads**

**Minor Roads**

Sunken Road

Raised Road

Road over Railway

Railway over River

Railway over Road

Level Crossing

Road over River or Canal

Road over Stream

----- County Boundary (Geographical)

- . - . - . County & Civil Parish Boundary

+ + + + + Administrative County & Civil Parish Boundary

----- Co. Boro. Bdy. County Borough Boundary (England)

----- Co. Burgh Bdy. County Burgh Boundary (Scotland)

..... R.D. Bdy. Rural District Boundary

..... Civil Parish Boundary

Ordnance Survey Plan 1:10,000

Chalk Pit, Clay Pit or Quarry

Gravel Pit

Sand Pit

Disused Pit or Quarry

Refuse or Slag Heap

Lake, Loch or Pond

Dunes

Boulders

Coniferous Trees

Non-Coniferous Trees

Orchard

Scrub

Coppice

Bracken

Heath

Rough Grassland

Marsh

Reeds

Saltings

Building

Glasshouse

Sloping Masonry

Pylon

Electricity Transmission Line

Pole

Cutting

Embankment

Standard Gauge Multiple Track

Standard Gauge Single Track

Siding, Tramway or Mineral Line

Narrow Gauge

----- Geographical County

----- Administrative County, County Borough or County of City

----- Municipal Borough, Urban or Rural District, Burgh or District Council

----- Borough, Burgh or County Constituency  
Shown only when not coincident with other boundaries

----- Civil Parish  
Shown alternately when coincidence of boundaries occurs

BP, BS Boundary Post or Stone

Ch Church

CH Club House

F E Sta Fire Engine Station

FB Foot Bridge

Fn Fountain

GP Guide Post

MP Mile Post

MS Mile Stone

Pol Sta Police Station

PO Post Office

PC Public Convenience

PH Public House

SB Signal Box

Spr Spring

TCB Telephone Call Box

TCP Telephone Call Post

W Well

1:10,000 Raster Mapping

Gravel Pit

Refuse tip or slag heap

Rock (scattered)

Boulders (scattered)

Shingle

Sand

Slopes

Top of cliff

General detail

Overhead detail

Multi-track railway

County boundary (England only)

District, Unitary Metropolitan, London Borough boundary

Underground detail

Narrow gauge railway

Single track railway

Civil, parish or community boundary

Constituency boundary

Area of wooded vegetation

Non-coniferous trees

Non-coniferous trees (scattered)

Coniferous trees

Coniferous trees (scattered)

Orchard

Rough Grassland

Scrub

Water feature

Mean high water (spring)

Telephone line (where shown)

Bench mark (where shown)

Point feature (e.g. Guide Post or Mile Stone)

Site of antiquity

General Building

Non-coniferous trees

Coniferous trees

Positioned tree

Coppice or Osiers

Heath

Marsh, Salt Marsh or Reeds

Flow arrows

Mean low water (spring)

Electricity transmission line (with poles)

Triangulation station

Pylon, flare stack or lighting tower

Glasshouse

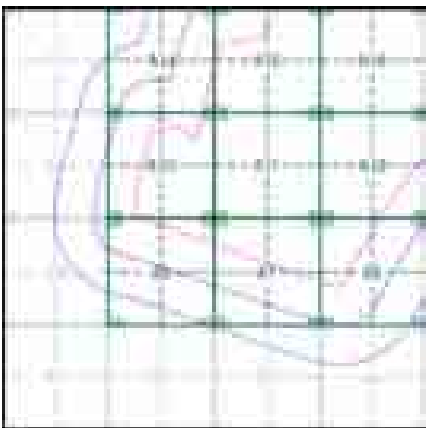
Important Building



Historical Mapping & Photography included:

Mapping Type	Scale	Date	Pg
Oxfordshire	1:10,560	1884 - 1885	2
Oxfordshire	1:10,560	1900	3
Oxfordshire	1:10,560	1923	4
Oxfordshire	1:10,560	1938 - 1952	5
Historical Aerial Photography	1:10,560	1947	6
Oxfordshire	1:10,560	1952	7
Ordnance Survey Plan	1:10,000	1955	8
Ordnance Survey Plan	1:10,000	1966	9
Ordnance Survey Plan	1:10,000	1970	10
Ordnance Survey Plan	1:10,000	1982 - 1988	11
Ordnance Survey Plan	1:10,000	1996	12
10K Raster Mapping	1:10,000	1999	13
10K Raster Mapping	1:10,000	2006	14
10K Raster Mapping	1:10,000	2010	15

Historical Map - Slice A



Order Details

Order Number: 31544761\_1\_1  
Customer Ref: UA001881  
National Grid Reference: 455870, 223500  
Slice: A  
Site Area (Ha): 395.55  
Search Buffer (m): 500

Site Details

Site at, Bicester, Oxfordshire



Tel: 0844 844 9952  
Fax: 0844 844 9951  
Web: www.envirocheck.co.uk




## Oxfordshire

Published 1884 - 1885

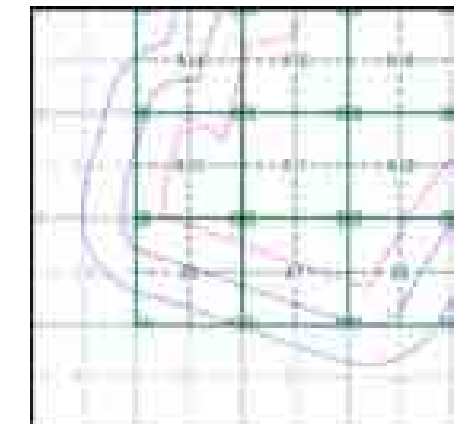
Source map scale - 1:10,560

The historical maps shown were reproduced from maps predominantly held at the scale adopted for England, Wales and Scotland in the 1840's. In 1854 the 1:2,500 scale was adopted for mapping urban areas; these maps were used to update the 1:10,560 maps. The published date given therefore is often some years later than the surveyed date. Before 1938, all OS maps were based on the Cassini Projection, with independent surveys of a single county or group of counties, giving rise to significant inaccuracies in outlying areas. In the late 1940's, a Provisional Edition was produced, which updated the 1:10,560 mapping from a number of sources. The maps appear unfinished - with all military camps and other strategic sites removed. These maps were initially overprinted with the National Grid. In 1970, the first 1:10,000 maps were produced using the Transverse Mercator Projection. The revision process continued until recently, with new editions appearing every 10 years or so for urban areas.

### Map Name(s) and Date(s)



### Historical Map - Slice A



### Order Details

Order Number: 31544761\_1\_1  
Customer Ref: UA001881  
National Grid Reference: 455870, 223500  
Slice: A  
Site Area (Ha): 395.55  
Search Buffer (m): 500

### Site Details

Site at, Bicester, Oxfordshire


## Oxfordshire

Published 1900

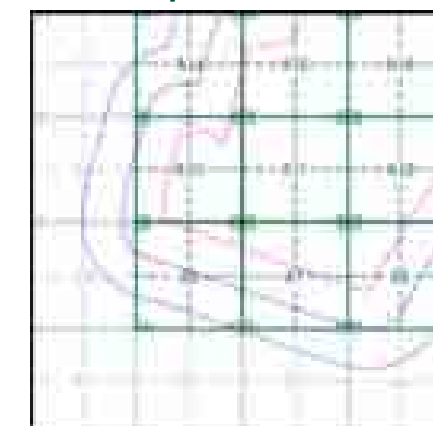
Source map scale - 1:10,560

The historical maps shown were reproduced from maps predominantly held at the scale adopted for England, Wales and Scotland in the 1840's. In 1854 the 1:2,500 scale was adopted for mapping urban areas; these maps were used to update the 1:10,560 maps. The published date given therefore is often some years later than the surveyed date. Before 1938, all OS maps were based on the Cassini Projection, with independent surveys of a single county or group of counties, giving rise to significant inaccuracies in outlying areas. In the late 1940's, a Provisional Edition was produced, which updated the 1:10,560 mapping from a number of sources. The maps appear unfinished - with all military camps and other strategic sites removed. These maps were initially overprinted with the National Grid. In 1970, the first 1:10,000 maps were produced using the Transverse Mercator Projection. The revision process continued until recently, with new editions appearing every 10 years or so for urban areas.

### Map Name(s) and Date(s)



### Historical Map - Slice A



### Order Details

Order Number: 31544761\_1\_1  
 Customer Ref: UA001881  
 National Grid Reference: 455870, 223500  
 Slice: A  
 Site Area (Ha): 395.55  
 Search Buffer (m): 500

### Site Details

Site at, Bicester, Oxfordshire


## Oxfordshire

Published 1923

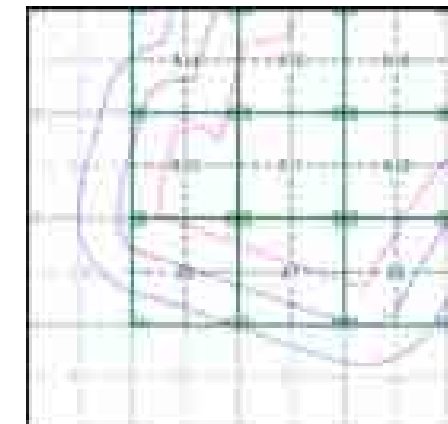
Source map scale - 1:10,560

The historical maps shown were reproduced from maps predominantly held at the scale adopted for England, Wales and Scotland in the 1840's. In 1854 the 1:2,500 scale was adopted for mapping urban areas; these maps were used to update the 1:10,560 maps. The published date given therefore is often some years later than the surveyed date. Before 1938, all OS maps were based on the Cassini Projection, with independent surveys of a single county or group of counties, giving rise to significant inaccuracies in outlying areas. In the late 1940's, a Provisional Edition was produced, which updated the 1:10,560 mapping from a number of sources. The maps appear unfinished - with all military camps and other strategic sites removed. These maps were initially overprinted with the National Grid. In 1970, the first 1:10,000 maps were produced using the Transverse Mercator Projection. The revision process continued until recently, with new editions appearing every 10 years or so for urban areas.

### Map Name(s) and Date(s)



### Historical Map - Slice A



### Order Details

Order Number: 31544761\_1\_1  
Customer Ref: UA001881  
National Grid Reference: 455870, 223500  
Slice: A  
Site Area (Ha): 395.55  
Search Buffer (m): 500

### Site Details

Site at, Bicester, Oxfordshire


## Oxfordshire

Published 1938 - 1952

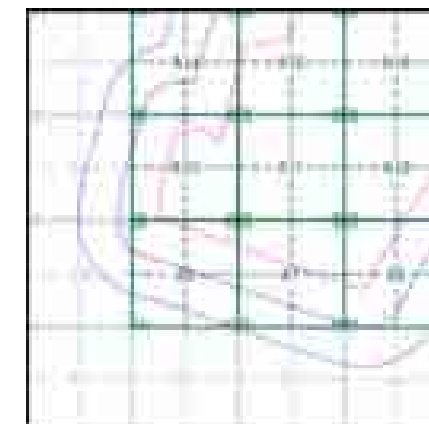
Source map scale - 1:10,560

The historical maps shown were reproduced from maps predominantly held at the scale adopted for England, Wales and Scotland in the 1840's. In 1854 the 1:2,500 scale was adopted for mapping urban areas; these maps were used to update the 1:10,560 maps. The published date given therefore is often some years later than the surveyed date. Before 1938, all OS maps were based on the Cassini Projection, with independent surveys of a single county or group of counties, giving rise to significant inaccuracies in outlying areas. In the late 1940's, a Provisional Edition was produced, which updated the 1:10,560 mapping from a number of sources. The maps appear unfinished - with all military camps and other strategic sites removed. These maps were initially overprinted with the National Grid. In 1970, the first 1:10,000 maps were produced using the Transverse Mercator Projection. The revision process continued until recently, with new editions appearing every 10 years or so for urban areas.

### Map Name(s) and Date(s)



### Historical Map - Slice A



### Order Details

Order Number: 31544761\_1\_1  
Customer Ref: UA001881  
National Grid Reference: 455870, 223500  
Slice: A  
Site Area (Ha): 395.55  
Search Buffer (m): 500

### Site Details

Site at, Bicester, Oxfordshire



## Historical Aerial Photography

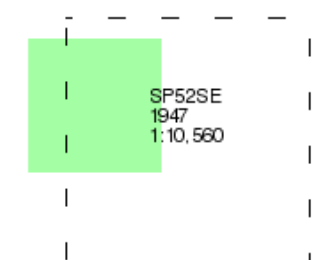
**Published 1947**

**Source map scale - 1:10,560**

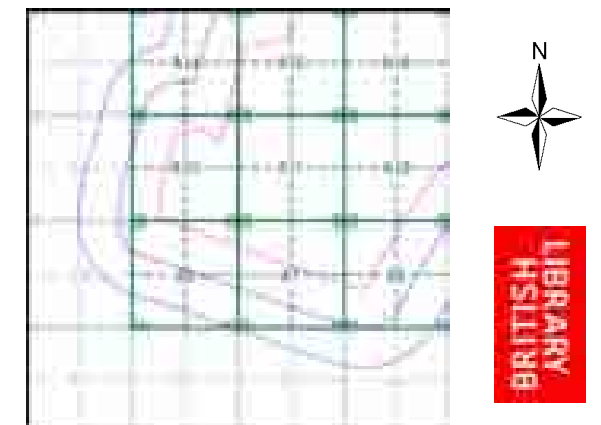
The Historical Aerial Photos were produced by the Ordnance Survey at a scale of 1:1,250 and 1:10,560 from Air Force photography. They were produced between 1944 and 1951 as an interim measure, pending preparation of conventional mapping, due to post war resource shortages. New security measures in the 1950's meant that every photograph was re-checked for potentially unsafe information with security sites replaced by fake fields or clouds. The original editions were withdrawn and only later made available after a period of fifty years although due to the accuracy of the editing, without viewing both revisions it is not easy to spot the edits. Where available Landmark have included both revisions.

© Landmark Information Group and/or Data Suppliers 2010.

### Map Name(s) and Date(s)



### Historical Aerial Photography - Slice A



### Order Details

Order Number: 31544761\_1\_1  
Customer Ref: UA001881  
National Grid Reference: 455870, 223500  
Slice: A  
Site Area (Ha): 395.55  
Search Buffer (m): 500

### Site Details

Site at, Bicester, Oxfordshire


## Oxfordshire

Published 1952

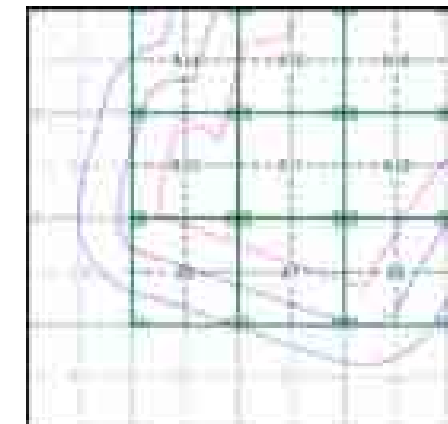
Source map scale - 1:10,560

The historical maps shown were reproduced from maps predominantly held at the scale adopted for England, Wales and Scotland in the 1840's. In 1854 the 1:2,500 scale was adopted for mapping urban areas; these maps were used to update the 1:10,560 maps. The published date given therefore is often some years later than the surveyed date. Before 1938, all OS maps were based on the Cassini Projection, with independent surveys of a single county or group of counties, giving rise to significant inaccuracies in outlying areas. In the late 1940's, a Provisional Edition was produced, which updated the 1:10,560 mapping from a number of sources. The maps appear unfinished - with all military camps and other strategic sites removed. These maps were initially overprinted with the National Grid. In 1970, the first 1:10,000 maps were produced using the Transverse Mercator Projection. The revision process continued until recently, with new editions appearing every 10 years or so for urban areas.

### Map Name(s) and Date(s)



### Historical Map - Slice A



### Order Details

Order Number: 31544761\_1\_1  
 Customer Ref: UA001881  
 National Grid Reference: 455870, 223500  
 Slice: A  
 Site Area (Ha): 395.55  
 Search Buffer (m): 500

### Site Details

Site at, Bicester, Oxfordshire




## Ordnance Survey Plan

Published 1955

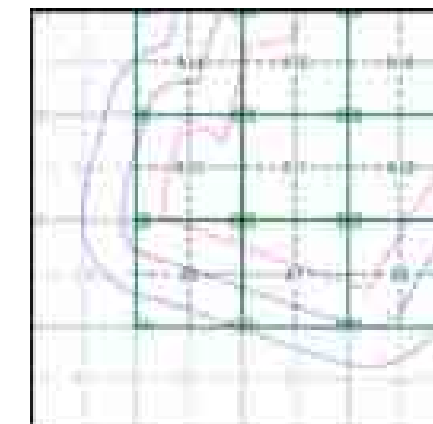
Source map scale - 1:10,000

The historical maps shown were reproduced from maps predominantly held at the scale adopted for England, Wales and Scotland in the 1840's. In 1854 the 1:2,500 scale was adopted for mapping urban areas; these maps were used to update the 1:10,560 maps. The published date given therefore is often some years later than the surveyed date. Before 1938, all OS maps were based on the Cassini Projection, with independent surveys of a single county or group of counties, giving rise to significant inaccuracies in outlying areas. In the late 1940's, a Provisional Edition was produced, which updated the 1:10,560 mapping from a number of sources. The maps appear unfinished - with all military camps and other strategic sites removed. These maps were initially overprinted with the National Grid. In 1970, the first 1:10,000 maps were produced using the Transverse Mercator Projection. The revision process continued until recently, with new editions appearing every 10 years or so for urban areas.

## Map Name(s) and Date(s)



## Historical Map - Slice A



## Order Details

Order Number: 31544761\_1\_1  
 Customer Ref: UA001881  
 National Grid Reference: 455870, 223500  
 Slice: A  
 Site Area (Ha): 395.55  
 Search Buffer (m): 500

## Site Details

Site at, Bicester, Oxfordshire

## Ordnance Survey Plan

Published 1966

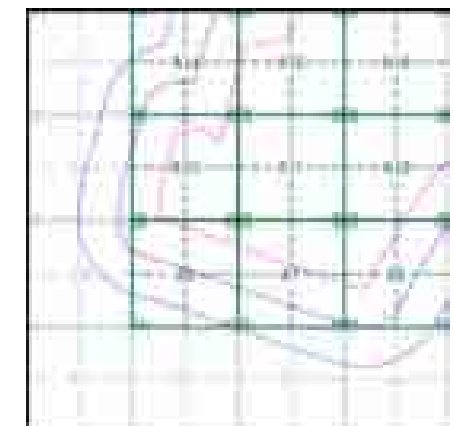
Source map scale - 1:10,000

The historical maps shown were reproduced from maps predominantly held at the scale adopted for England, Wales and Scotland in the 1840's. In 1854 the 1:2,500 scale was adopted for mapping urban areas; these maps were used to update the 1:10,560 maps. The published date given therefore is often some years later than the surveyed date. Before 1938, all OS maps were based on the Cassini Projection, with independent surveys of a single county or group of counties, giving rise to significant inaccuracies in outlying areas. In the late 1940's, a Provisional Edition was produced, which updated the 1:10,560 mapping from a number of sources. The maps appear unfinished - with all military camps and other strategic sites removed. These maps were initially overprinted with the National Grid. In 1970, the first 1:10,000 maps were produced using the Transverse Mercator Projection. The revision process continued until recently, with new editions appearing every 10 years or so for urban areas.

## Map Name(s) and Date(s)



## Historical Map - Slice A



## Order Details

Order Number: 31544761\_1\_1  
 Customer Ref: UA001881  
 National Grid Reference: 455870, 223500  
 Slice: A  
 Site Area (Ha): 395.55  
 Search Buffer (m): 500

## Site Details

Site at, Bicester, Oxfordshire

## Ordnance Survey Plan

Published 1970

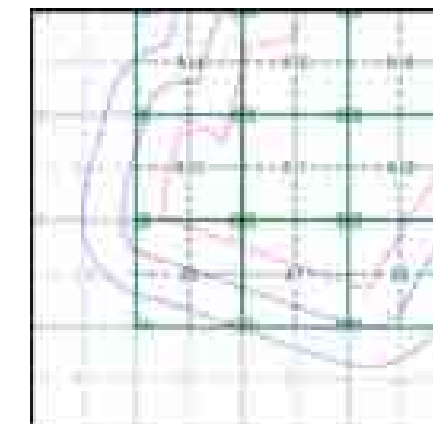
Source map scale - 1:10,000

The historical maps shown were reproduced from maps predominantly held at the scale adopted for England, Wales and Scotland in the 1840's. In 1854 the 1:2,500 scale was adopted for mapping urban areas; these maps were used to update the 1:10,560 maps. The published date given therefore is often some years later than the surveyed date. Before 1938, all OS maps were based on the Cassini Projection, with independent surveys of a single county or group of counties, giving rise to significant inaccuracies in outlying areas. In the late 1940's, a Provisional Edition was produced, which updated the 1:10,560 mapping from a number of sources. The maps appear unfinished - with all military camps and other strategic sites removed. These maps were initially overprinted with the National Grid. In 1970, the first 1:10,000 maps were produced using the Transverse Mercator Projection. The revision process continued until recently, with new editions appearing every 10 years or so for urban areas.

## Map Name(s) and Date(s)



## Historical Map - Slice A



## Order Details

Order Number: 31544761\_1\_1  
 Customer Ref: UA001881  
 National Grid Reference: 455870, 223500  
 Slice: A  
 Site Area (Ha): 395.55  
 Search Buffer (m): 500

## Site Details

Site at, Bicester, Oxfordshire

## Ordnance Survey Plan

Published 1982 - 1988

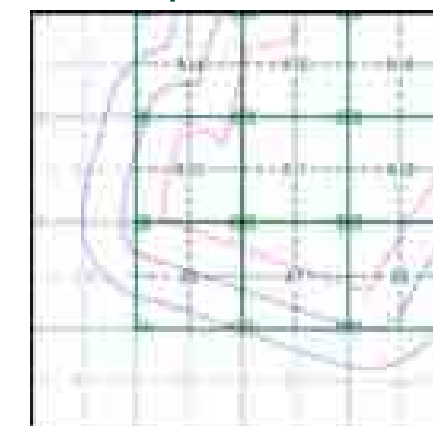
Source map scale - 1:10,000

The historical maps shown were reproduced from maps predominantly held at the scale adopted for England, Wales and Scotland in the 1840's. In 1854 the 1:2,500 scale was adopted for mapping urban areas; these maps were used to update the 1:10,560 maps. The published date given therefore is often some years later than the surveyed date. Before 1938, all OS maps were based on the Cassini Projection, with independent surveys of a single county or group of counties, giving rise to significant inaccuracies in outlying areas. In the late 1940's, a Provisional Edition was produced, which updated the 1:10,560 mapping from a number of sources. The maps appear unfinished - with all military camps and other strategic sites removed. These maps were initially overprinted with the National Grid. In 1970, the first 1:10,000 maps were produced using the Transverse Mercator Projection. The revision process continued until recently, with new editions appearing every 10 years or so for urban areas.

## Map Name(s) and Date(s)



## Historical Map - Slice A



## Order Details

Order Number: 31544761\_1\_1  
Customer Ref: UA001881  
National Grid Reference: 455870, 223500  
Slice: A  
Site Area (Ha): 395.55  
Search Buffer (m): 500

## Site Details

Site at, Bicester, Oxfordshire



## Ordnance Survey Plan

Published 1996

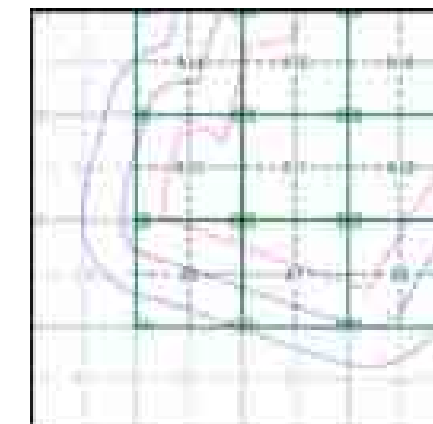
Source map scale - 1:10,000

The historical maps shown were reproduced from maps predominantly held at the scale adopted for England, Wales and Scotland in the 1840's. In 1854 the 1:2,500 scale was adopted for mapping urban areas; these maps were used to update the 1:10,560 maps. The published date given therefore is often some years later than the surveyed date. Before 1938, all OS maps were based on the Cassini Projection, with independent surveys of a single county or group of counties, giving rise to significant inaccuracies in outlying areas. In the late 1940's, a Provisional Edition was produced, which updated the 1:10,560 mapping from a number of sources. The maps appear unfinished - with all military camps and other strategic sites removed. These maps were initially overprinted with the National Grid. In 1970, the first 1:10,000 maps were produced using the Transverse Mercator Projection. The revision process continued until recently, with new editions appearing every 10 years or so for urban areas.

### Map Name(s) and Date(s)



### Historical Map - Slice A



### Order Details

Order Number: 31544761\_1\_1  
 Customer Ref: UA001881  
 National Grid Reference: 455870, 223500  
 Slice: A  
 Site Area (Ha): 395.55  
 Search Buffer (m): 500

### Site Details

Site at, Bicester, Oxfordshire


## 10k Raster Mapping

Published 1999

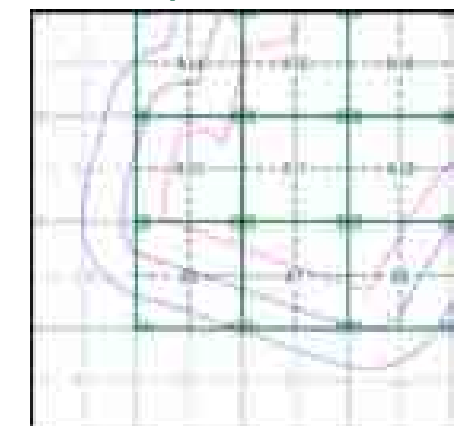
Source map scale - 1:10,000

The historical maps shown were produced from the Ordnance Survey's 1:10,000 colour raster mapping. These maps are derived from Landplan which replaced the old 1:10,000 maps originally published in 1970. The data is highly detailed showing buildings, fences and field boundaries as well as all roads, tracks and paths. Road names are also included together with the relevant road number and classification. Boundary information depiction includes county, unitary authority, district, civil parish and constituency.

### Map Name(s) and Date(s)



### Historical Map - Slice A



### Order Details

Order Number: 31544761\_1\_1  
 Customer Ref: UA001881  
 National Grid Reference: 455870, 223500  
 Slice: A  
 Site Area (Ha): 395.55  
 Search Buffer (m): 500

### Site Details

Site at, Bicester, Oxfordshire



## 10k Raster Mapping

Published 2006

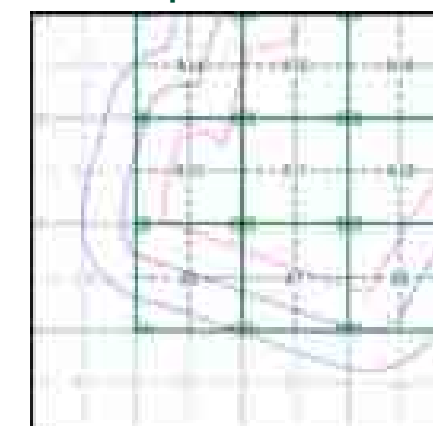
Source map scale - 1:10,000

The historical maps shown were produced from the Ordnance Survey's 1:10,000 colour raster mapping. These maps are derived from Landplan which replaced the old 1:10,000 maps originally published in 1970. The data is highly detailed showing buildings, fences and field boundaries as well as all roads, tracks and paths. Road names are also included together with the relevant road number and classification. Boundary information depiction includes county, unitary authority, district, civil parish and constituency.

### Map Name(s) and Date(s)



### Historical Map - Slice A



### Order Details

Order Number: 31544761\_1\_1  
 Customer Ref: UA001881  
 National Grid Reference: 455870, 223500  
 Slice: A  
 Site Area (Ha): 395.55  
 Search Buffer (m): 500

### Site Details

Site at, Bicester, Oxfordshire

## 10k Raster Mapping

Published 2010

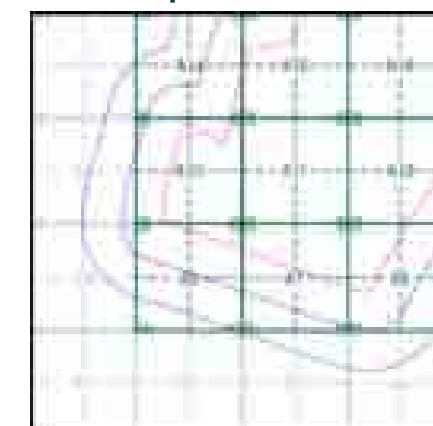
Source map scale - 1:10,000

The historical maps shown were produced from the Ordnance Survey's 1:10,000 colour raster mapping. These maps are derived from Landplan which replaced the old 1:10,000 maps originally published in 1970. The data is highly detailed showing buildings, fences and field boundaries as well as all roads, tracks and paths. Road names are also included together with the relevant road number and classification. Boundary information depiction includes county, unitary authority, district, civil parish and constituency.

### Map Name(s) and Date(s)



### Historical Map - Slice A



### Order Details

Order Number: 31544761\_1\_1  
 Customer Ref: UA001881  
 National Grid Reference: 455870, 223500  
 Slice: A  
 Site Area (Ha): 395.55  
 Search Buffer (m): 500

### Site Details

Site at, Bicester, Oxfordshire

Historical Mapping Legends

Ordnance Survey County Series 1:10,560

Gravel Pit

Sand Pit

Other Pits

Quarry

Shingle

Orchard

Osiers

Reeds

Marsh

Mixed Wood

Deciduous

Brushwood

Fir

Furze

Rough Pasture

Arrow denotes flow of water

Trigonometrical Station

Site of Antiquities

Bench Mark

Pump, Guide Post, Signal Post

Well, Spring, Boundary Post

**-285** Surface Level

Sketched Contour

Instrumental Contour

**Main Roads**

**Minor Roads**

Sunken Road

Raised Road

Road over Railway

Railway over River

Railway over Road

Level Crossing

Road over River or Canal

Road over Stream

----- County Boundary (Geographical)

- . - . - . County & Civil Parish Boundary

+ + + + + Administrative County & Civil Parish Boundary

----- Co. Boro. Bdy. County Borough Boundary (England)

----- Co. Burgh Bdy. County Burgh Boundary (Scotland)

..... R.D. Bdy. Rural District Boundary

..... Civil Parish Boundary

Ordnance Survey Plan 1:10,000

Chalk Pit, Clay Pit or Quarry

Gravel Pit

Sand Pit

Disused Pit or Quarry

Refuse or Slag Heap

Lake, Loch or Pond

Dunes

Boulders

Coniferous Trees

Non-Coniferous Trees

Orchard

Scrub

Coppice

Bracken

Heath

Rough Grassland

Marsh

Reeds

Saltings

Building

Glasshouse

Sloping Masonry

Pylon

Electricity Transmission Line

Pole

Cutting

Embankment

Standard Gauge Multiple Track

Standard Gauge Single Track

Siding, Tramway or Mineral Line

Narrow Gauge

----- Geographical County

----- Administrative County, County Borough or County of City

----- Municipal Borough, Urban or Rural District, Burgh or District Council

----- Borough, Burgh or County Constituency  
Shown only when not coincident with other boundaries

----- Civil Parish  
Shown alternately when coincidence of boundaries occurs

BP, BS	Boundary Post or Stone	Pol Sta	Police Station
Ch	Church	PO	Post Office
CH	Club House	PC	Public Convenience
F E Sta	Fire Engine Station	PH	Public House
FB	Foot Bridge	SB	Signal Box
Fn	Fountain	Spr	Spring
GP	Guide Post	TCB	Telephone Call Box
MP	Mile Post	TCP	Telephone Call Post
MS	Mile Stone	W	Well

1:10,000 Raster Mapping

Gravel Pit

Refuse tip or slag heap

Rock (scattered)

Boulders (scattered)

Shingle

Mud

Sand

Sand Pit

Slopes

Top of cliff

----- General detail

----- Overhead detail

----- Multi-track railway

----- Single track railway

----- County boundary (England only)

----- District, Unitary Metropolitan, London Borough boundary

----- Civil, parish or community boundary

----- Constituency boundary

Area of wooded vegetation

Non-coniferous trees

Non-coniferous trees (scattered)

Coniferous trees

Coniferous trees (scattered)

Orchard

Coppice or Osiers

Rough Grassland

Heath

Scrub

Marsh, Salt Marsh or Reeds

Water feature

Flow arrows

Mean high water (spring)

Mean low water (spring)

Telephone line (where shown)

Electricity transmission line (with poles)

Bench mark (where shown)

Triangulation station

Point feature (e.g. Guide Post or Mile Stone)

Pylon, flare stack or lighting tower

Site of antiquity

Glasshouse

General Building

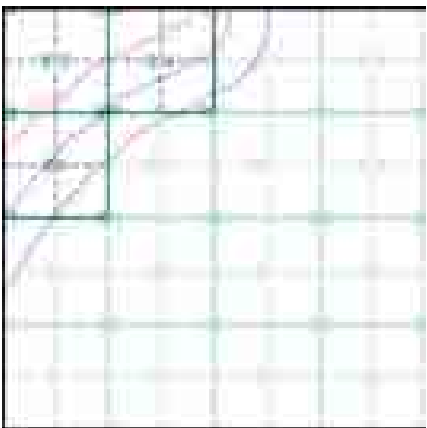
Important Building



Historical Mapping & Photography included:

Mapping Type	Scale	Date	Pg
Oxfordshire	1:10,560	1885	2
Oxfordshire	1:10,560	1900	3
Oxfordshire	1:10,560	1923	4
Oxfordshire	1:10,560	1938 - 1952	5
Historical Aerial Photography	1:10,560	1947	6
Oxfordshire	1:10,560	1952	7
Ordnance Survey Plan	1:10,000	1955	8
Ordnance Survey Plan	1:10,000	1966	9
Ordnance Survey Plan	1:10,000	1970	10
Ordnance Survey Plan	1:10,000	1988	11
Ordnance Survey Plan	1:10,000	1996	12
10K Raster Mapping	1:10,000	1999	13
10K Raster Mapping	1:10,000	2006	14
10K Raster Mapping	1:10,000	2010	15

Historical Map - Slice B



Order Details

Order Number: 31544761\_1\_1  
Customer Ref: UA001881  
National Grid Reference: 457570, 224010  
Slice: B  
Site Area (Ha): 395.55  
Search Buffer (m): 500

Site Details

Site at, Bicester, Oxfordshire



Tel: 0844 844 9952  
Fax: 0844 844 9951  
Web: www.envirocheck.co.uk


## Oxfordshire

Published 1885

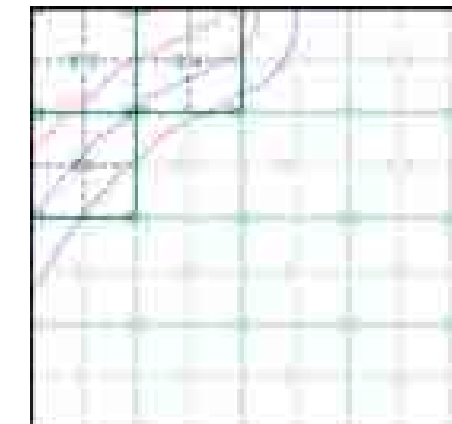
Source map scale - 1:10,560

The historical maps shown were reproduced from maps predominantly held at the scale adopted for England, Wales and Scotland in the 1840's. In 1854 the 1:2,500 scale was adopted for mapping urban areas; these maps were used to update the 1:10,560 maps. The published date given therefore is often some years later than the surveyed date. Before 1938, all OS maps were based on the Cassini Projection, with independent surveys of a single county or group of counties, giving rise to significant inaccuracies in outlying areas. In the late 1940's, a Provisional Edition was produced, which updated the 1:10,560 mapping from a number of sources. The maps appear unfinished - with all military camps and other strategic sites removed. These maps were initially overprinted with the National Grid. In 1970, the first 1:10,000 maps were produced using the Transverse Mercator Projection. The revision process continued until recently, with new editions appearing every 10 years or so for urban areas.

### Map Name(s) and Date(s)



### Historical Map - Slice B



### Order Details

Order Number: 31544761\_1\_1  
Customer Ref: UA001881  
National Grid Reference: 457570, 224010  
Slice: B  
Site Area (Ha): 395.55  
Search Buffer (m): 500

### Site Details

Site at, Bicester, Oxfordshire




## Oxfordshire

Published 1900

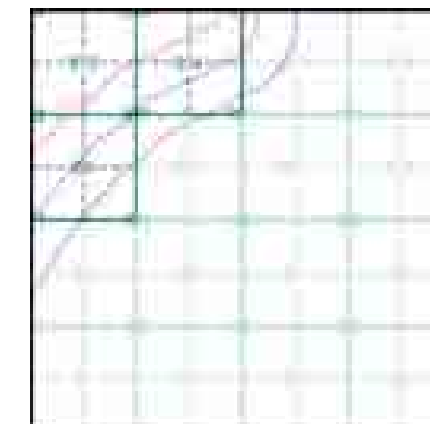
Source map scale - 1:10,560

The historical maps shown were reproduced from maps predominantly held at the scale adopted for England, Wales and Scotland in the 1840's. In 1854 the 1:2,500 scale was adopted for mapping urban areas; these maps were used to update the 1:10,560 maps. The published date given therefore is often some years later than the surveyed date. Before 1938, all OS maps were based on the Cassini Projection, with independent surveys of a single county or group of counties, giving rise to significant inaccuracies in outlying areas. In the late 1940's, a Provisional Edition was produced, which updated the 1:10,560 mapping from a number of sources. The maps appear unfinished - with all military camps and other strategic sites removed. These maps were initially overprinted with the National Grid. In 1970, the first 1:10,000 maps were produced using the Transverse Mercator Projection. The revision process continued until recently, with new editions appearing every 10 years or so for urban areas.

### Map Name(s) and Date(s)



### Historical Map - Slice B



### Order Details

Order Number: 31544761\_1\_1  
Customer Ref: UA001881  
National Grid Reference: 457570, 224010  
Slice: B  
Site Area (Ha): 395.55  
Search Buffer (m): 500

### Site Details

Site at, Bicester, Oxfordshire


## Oxfordshire

Published 1923

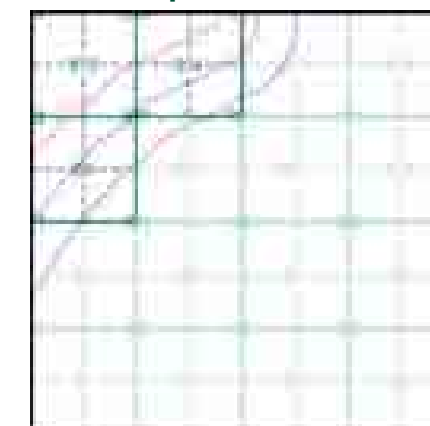
Source map scale - 1:10,560

The historical maps shown were reproduced from maps predominantly held at the scale adopted for England, Wales and Scotland in the 1840's. In 1854 the 1:2,500 scale was adopted for mapping urban areas; these maps were used to update the 1:10,560 maps. The published date given therefore is often some years later than the surveyed date. Before 1938, all OS maps were based on the Cassini Projection, with independent surveys of a single county or group of counties, giving rise to significant inaccuracies in outlying areas. In the late 1940's, a Provisional Edition was produced, which updated the 1:10,560 mapping from a number of sources. The maps appear unfinished - with all military camps and other strategic sites removed. These maps were initially overprinted with the National Grid. In 1970, the first 1:10,000 maps were produced using the Transverse Mercator Projection. The revision process continued until recently, with new editions appearing every 10 years or so for urban areas.

### Map Name(s) and Date(s)



### Historical Map - Slice B

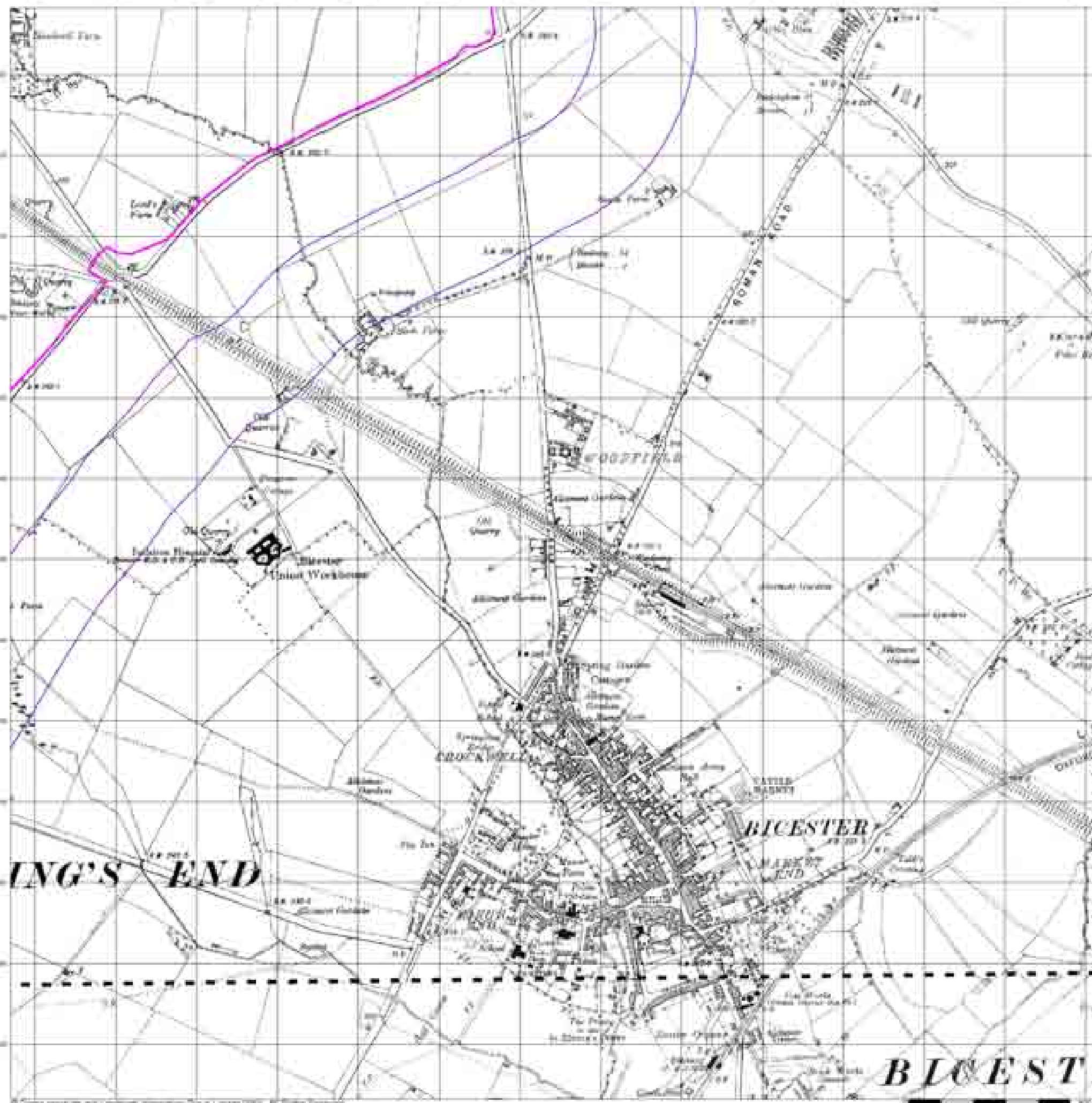


### Order Details

Order Number: 31544761\_1\_1  
Customer Ref: UA001881  
National Grid Reference: 457570, 224010  
Slice: B  
Site Area (Ha): 395.55  
Search Buffer (m): 500

### Site Details

Site at, Bicester, Oxfordshire






## Oxfordshire

Published 1938 - 1952

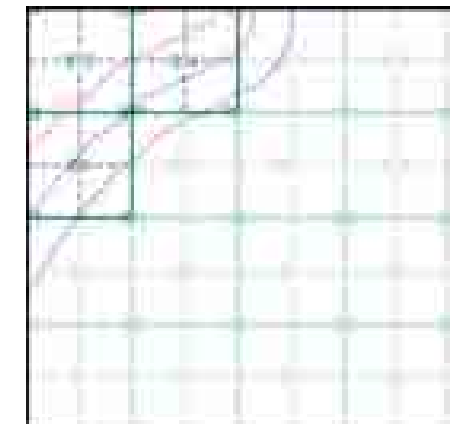
Source map scale - 1:10,560

The historical maps shown were reproduced from maps predominantly held at the scale adopted for England, Wales and Scotland in the 1840's. In 1854 the 1:2,500 scale was adopted for mapping urban areas; these maps were used to update the 1:10,560 maps. The published date given therefore is often some years later than the surveyed date. Before 1938, all OS maps were based on the Cassini Projection, with independent surveys of a single county or group of counties, giving rise to significant inaccuracies in outlying areas. In the late 1940's, a Provisional Edition was produced, which updated the 1:10,560 mapping from a number of sources. The maps appear unfinished - with all military camps and other strategic sites removed. These maps were initially overprinted with the National Grid. In 1970, the first 1:10,000 maps were produced using the Transverse Mercator Projection. The revision process continued until recently, with new editions appearing every 10 years or so for urban areas.

### Map Name(s) and Date(s)



### Historical Map - Slice B




### Order Details

Order Number: 31544761\_1\_1  
Customer Ref: UA001881  
National Grid Reference: 457570, 224010  
Slice: B  
Site Area (Ha): 395.55  
Search Buffer (m): 500

### Site Details

Site at, Bicester, Oxfordshire



## Historical Aerial Photography

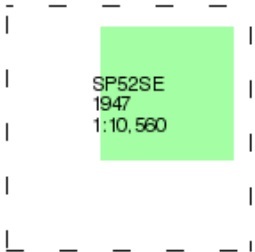
Published 1947

Source map scale - 1:10,560

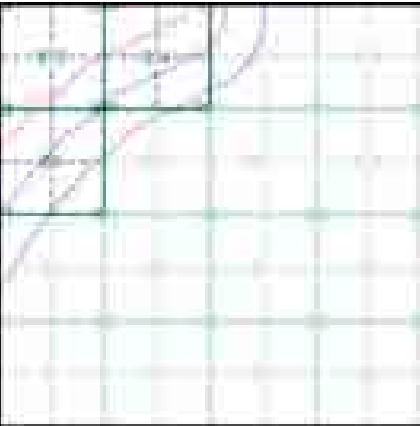
The Historical Aerial Photos were produced by the Ordnance Survey at a scale of 1:1,250 and 1:10,560 from Air Force photography. They were produced between 1944 and 1951 as an interim measure, pending preparation of conventional mapping, due to post war resource shortages. New security measures in the 1950's meant that every photograph was re-checked for potentially unsafe information with security sites replaced by fake fields or clouds. The original editions were withdrawn and only later made available after a period of fifty years although due to the accuracy of the editing, without viewing both revisions it is not easy to spot the edits. Where available Landmark have included both revisions.

© Landmark Information Group and/or Data Suppliers 2010.

### Map Name(s) and Date(s)



### Historical Aerial Photography - Slice B



### Order Details

Order Number: 31544761\_1\_1  
Customer Ref: UA001881  
National Grid Reference: 457570, 224010  
Slice: B  
Site Area (Ha): 395.55  
Search Buffer (m): 500

### Site Details

Site at, Bicester, Oxfordshire



Tel: 0844 844 9952  
Fax: 0844 844 9951  
Web: www.envirocheck.co.uk

## Oxfordshire

Published 1952

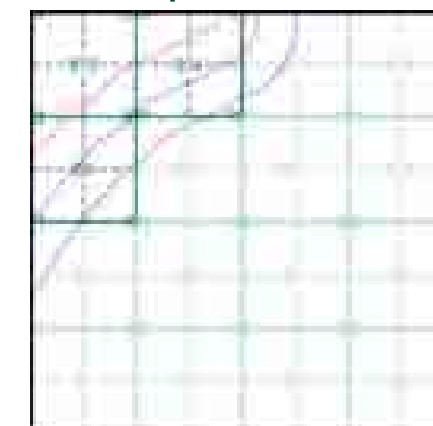
Source map scale - 1:10,560

The historical maps shown were reproduced from maps predominantly held at the scale adopted for England, Wales and Scotland in the 1840's. In 1854 the 1:2,500 scale was adopted for mapping urban areas; these maps were used to update the 1:10,560 maps. The published date given therefore is often some years later than the surveyed date. Before 1938, all OS maps were based on the Cassini Projection, with independent surveys of a single county or group of counties, giving rise to significant inaccuracies in outlying areas. In the late 1940's, a Provisional Edition was produced, which updated the 1:10,560 mapping from a number of sources. The maps appear unfinished - with all military camps and other strategic sites removed. These maps were initially overprinted with the National Grid. In 1970, the first 1:10,000 maps were produced using the Transverse Mercator Projection. The revision process continued until recently, with new editions appearing every 10 years or so for urban areas.

### Map Name(s) and Date(s)



### Historical Map - Slice B



### Order Details

Order Number: 31544761\_1\_1  
Customer Ref: UA001881  
National Grid Reference: 457570, 224010  
Slice: B  
Site Area (Ha): 395.55  
Search Buffer (m): 500

### Site Details

Site at, Bicester, Oxfordshire

## Ordnance Survey Plan

Published 1955

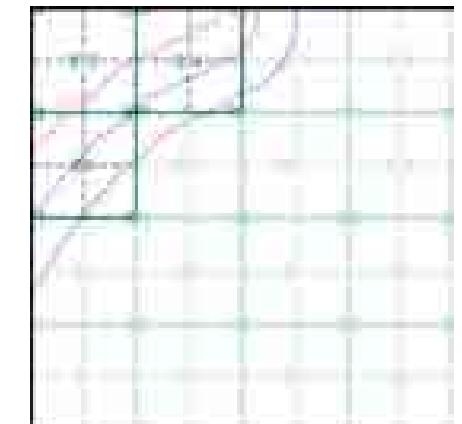
Source map scale - 1:10,000

The historical maps shown were reproduced from maps predominantly held at the scale adopted for England, Wales and Scotland in the 1840's. In 1854 the 1:2,500 scale was adopted for mapping urban areas; these maps were used to update the 1:10,560 maps. The published date given therefore is often some years later than the surveyed date. Before 1938, all OS maps were based on the Cassini Projection, with independent surveys of a single county or group of counties, giving rise to significant inaccuracies in outlying areas. In the late 1940's, a Provisional Edition was produced, which updated the 1:10,560 mapping from a number of sources. The maps appear unfinished - with all military camps and other strategic sites removed. These maps were initially overprinted with the National Grid. In 1970, the first 1:10,000 maps were produced using the Transverse Mercator Projection. The revision process continued until recently, with new editions appearing every 10 years or so for urban areas.

## Map Name(s) and Date(s)



## Historical Map - Slice B



## Order Details

Order Number: 31544761\_1\_1  
Customer Ref: UA001881  
National Grid Reference: 457570, 224010  
Slice: B  
Site Area (Ha): 395.55  
Search Buffer (m): 500

## Site Details

Site at, Bicester, Oxfordshire



## Ordnance Survey Plan

Published 1966

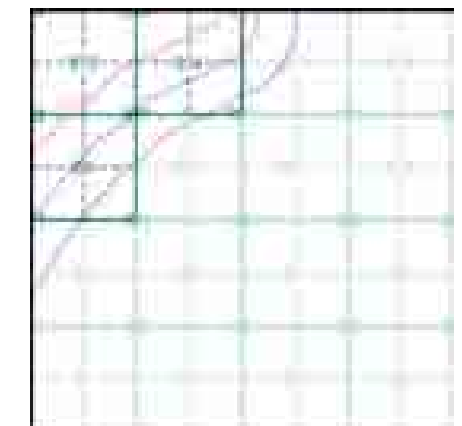
Source map scale - 1:10,000

The historical maps shown were reproduced from maps predominantly held at the scale adopted for England, Wales and Scotland in the 1840's. In 1854 the 1:2,500 scale was adopted for mapping urban areas; these maps were used to update the 1:10,560 maps. The published date given therefore is often some years later than the surveyed date. Before 1938, all OS maps were based on the Cassini Projection, with independent surveys of a single county or group of counties, giving rise to significant inaccuracies in outlying areas. In the late 1940's, a Provisional Edition was produced, which updated the 1:10,560 mapping from a number of sources. The maps appear unfinished - with all military camps and other strategic sites removed. These maps were initially overprinted with the National Grid. In 1970, the first 1:10,000 maps were produced using the Transverse Mercator Projection. The revision process continued until recently, with new editions appearing every 10 years or so for urban areas.

## Map Name(s) and Date(s)



## Historical Map - Slice B



## Order Details

Order Number: 31544761\_1\_1  
Customer Ref: UA001881  
National Grid Reference: 457570, 224010  
Slice: B  
Site Area (Ha): 395.55  
Search Buffer (m): 500

## Site Details

Site at, Bicester, Oxfordshire

## Ordnance Survey Plan

Published 1970

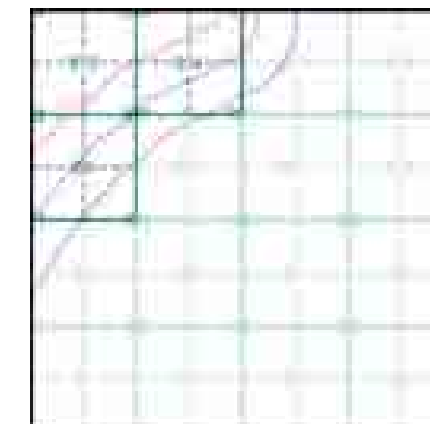
Source map scale - 1:10,000

The historical maps shown were reproduced from maps predominantly held at the scale adopted for England, Wales and Scotland in the 1840's. In 1854 the 1:2,500 scale was adopted for mapping urban areas; these maps were used to update the 1:10,560 maps. The published date given therefore is often some years later than the surveyed date. Before 1938, all OS maps were based on the Cassini Projection, with independent surveys of a single county or group of counties, giving rise to significant inaccuracies in outlying areas. In the late 1940's, a Provisional Edition was produced, which updated the 1:10,560 mapping from a number of sources. The maps appear unfinished - with all military camps and other strategic sites removed. These maps were initially overprinted with the National Grid. In 1970, the first 1:10,000 maps were produced using the Transverse Mercator Projection. The revision process continued until recently, with new editions appearing every 10 years or so for urban areas.

## Map Name(s) and Date(s)



## Historical Map - Slice B



## Order Details

Order Number: 31544761\_1\_1  
 Customer Ref: UA001881  
 National Grid Reference: 457570, 224010  
 Slice: B  
 Site Area (Ha): 395.55  
 Search Buffer (m): 500

## Site Details

Site at, Bicester, Oxfordshire



## Ordnance Survey Plan

Published 1988

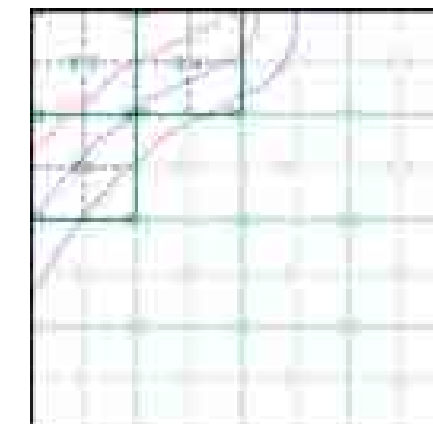
Source map scale - 1:10,000

The historical maps shown were reproduced from maps predominantly held at the scale adopted for England, Wales and Scotland in the 1840's. In 1854 the 1:2,500 scale was adopted for mapping urban areas; these maps were used to update the 1:10,560 maps. The published date given therefore is often some years later than the surveyed date. Before 1938, all OS maps were based on the Cassini Projection, with independent surveys of a single county or group of counties, giving rise to significant inaccuracies in outlying areas. In the late 1940's, a Provisional Edition was produced, which updated the 1:10,560 mapping from a number of sources. The maps appear unfinished - with all military camps and other strategic sites removed. These maps were initially overprinted with the National Grid. In 1970, the first 1:10,000 maps were produced using the Transverse Mercator Projection. The revision process continued until recently, with new editions appearing every 10 years or so for urban areas.

## Map Name(s) and Date(s)



## Historical Map - Slice B



## Order Details

Order Number: 31544761\_1\_1  
Customer Ref: UA001881  
National Grid Reference: 457570, 224010  
Slice: B  
Site Area (Ha): 395.55  
Search Buffer (m): 500

## Site Details

Site at, Bicester, Oxfordshire



## Ordnance Survey Plan

Published 1996

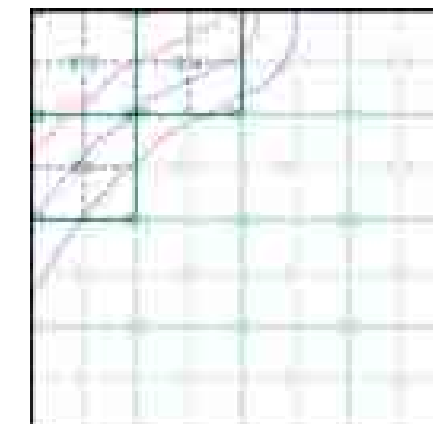
Source map scale - 1:10,000

The historical maps shown were reproduced from maps predominantly held at the scale adopted for England, Wales and Scotland in the 1840's. In 1854 the 1:2,500 scale was adopted for mapping urban areas; these maps were used to update the 1:10,560 maps. The published date given therefore is often some years later than the surveyed date. Before 1938, all OS maps were based on the Cassini Projection, with independent surveys of a single county or group of counties, giving rise to significant inaccuracies in outlying areas. In the late 1940's, a Provisional Edition was produced, which updated the 1:10,560 mapping from a number of sources. The maps appear unfinished - with all military camps and other strategic sites removed. These maps were initially overprinted with the National Grid. In 1970, the first 1:10,000 maps were produced using the Transverse Mercator Projection. The revision process continued until recently, with new editions appearing every 10 years or so for urban areas.

## Map Name(s) and Date(s)



## Historical Map - Slice B



## Order Details

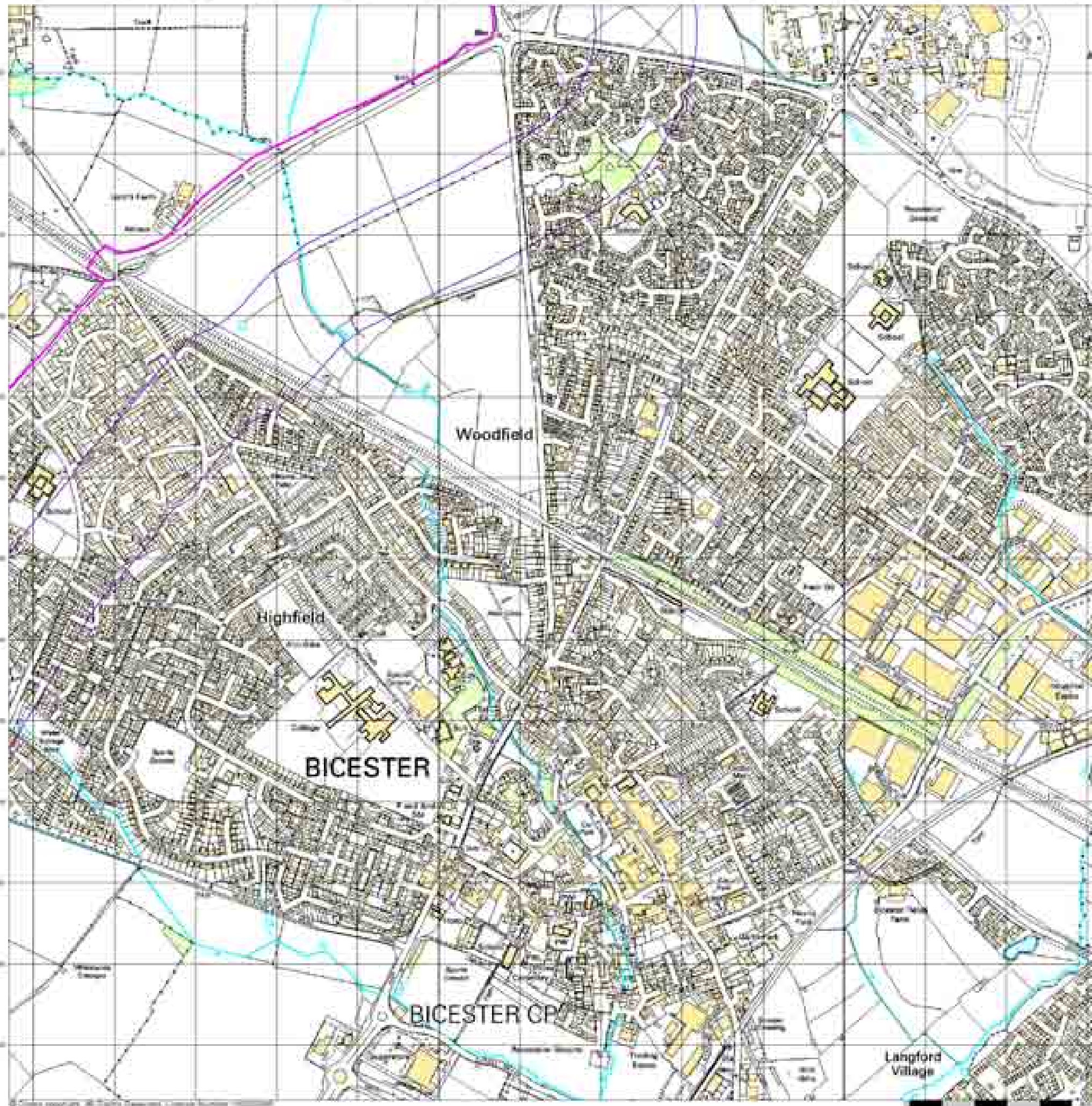
Order Number: 31544761\_1\_1  
Customer Ref: UA001881  
National Grid Reference: 457570, 224010  
Slice: B  
Site Area (Ha): 395.55  
Search Buffer (m): 500

## Site Details

Site at, Bicester, Oxfordshire



Tel: 0844 844 9952  
Fax: 0844 844 9951  
Web: [www.envirocheck.co.uk](http://www.envirocheck.co.uk)



## 10k Raster Mapping

Published 1999

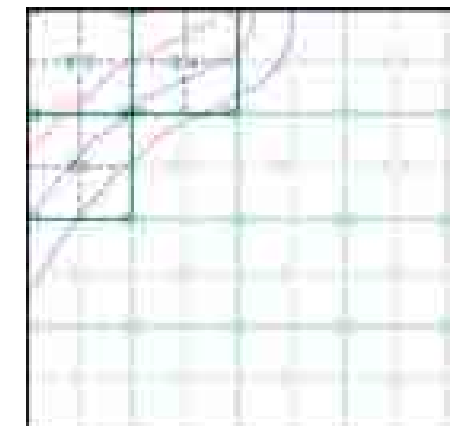
Source map scale - 1:10,000

The historical maps shown were produced from the Ordnance Survey's 1:10,000 colour raster mapping. These maps are derived from Landplan which replaced the old 1:10,000 maps originally published in 1970. The data is highly detailed showing buildings, fences and field boundaries as well as all roads, tracks and paths. Road names are also included together with the relevant road number and classification. Boundary information depiction includes county, unitary authority, district, civil parish and constituency.

### Map Name(s) and Date(s)



### Historical Map - Slice B



### Order Details

Order Number: 31544761\_1\_1  
Customer Ref: UA001881  
National Grid Reference: 457570, 224010  
Slice: B  
Site Area (Ha): 395.55  
Search Buffer (m): 500

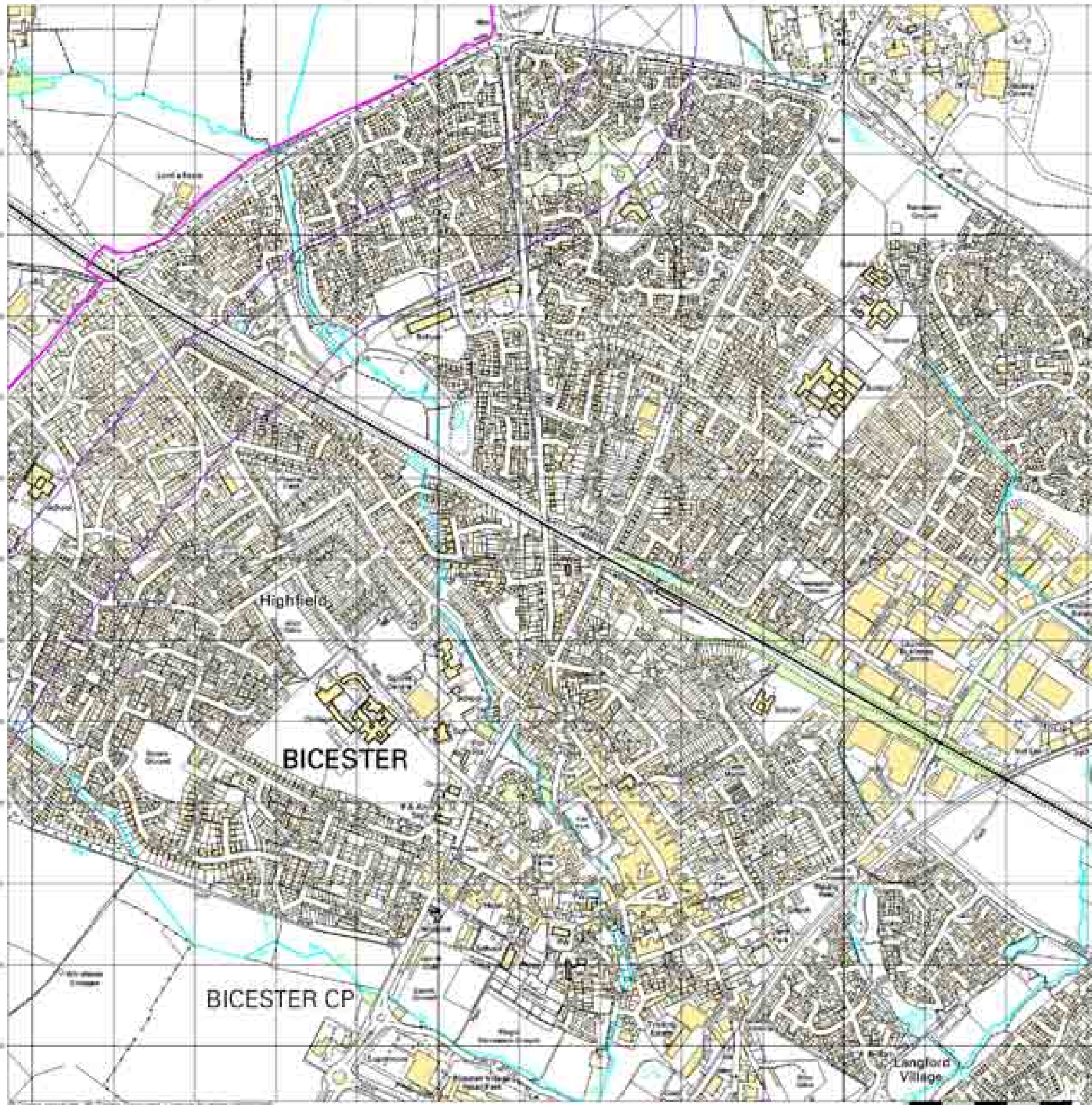
### Site Details

Site at, Bicester, Oxfordshire



Tel: 0844 844 9952  
Fax: 0844 844 9951  
Web: [www.envirocheck.co.uk](http://www.envirocheck.co.uk)





## 10k Raster Mapping

Published 2006

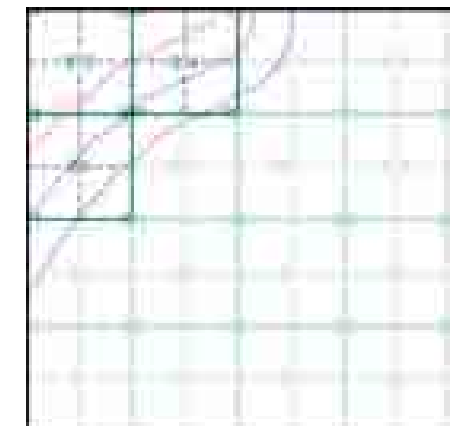
Source map scale - 1:10,000

The historical maps shown were produced from the Ordnance Survey's 1:10,000 colour raster mapping. These maps are derived from Landplan which replaced the old 1:10,000 maps originally published in 1970. The data is highly detailed showing buildings, fences and field boundaries as well as all roads, tracks and paths. Road names are also included together with the relevant road number and classification. Boundary information depiction includes county, unitary authority, district, civil parish and constituency.

### Map Name(s) and Date(s)



### Historical Map - Slice B



### Order Details

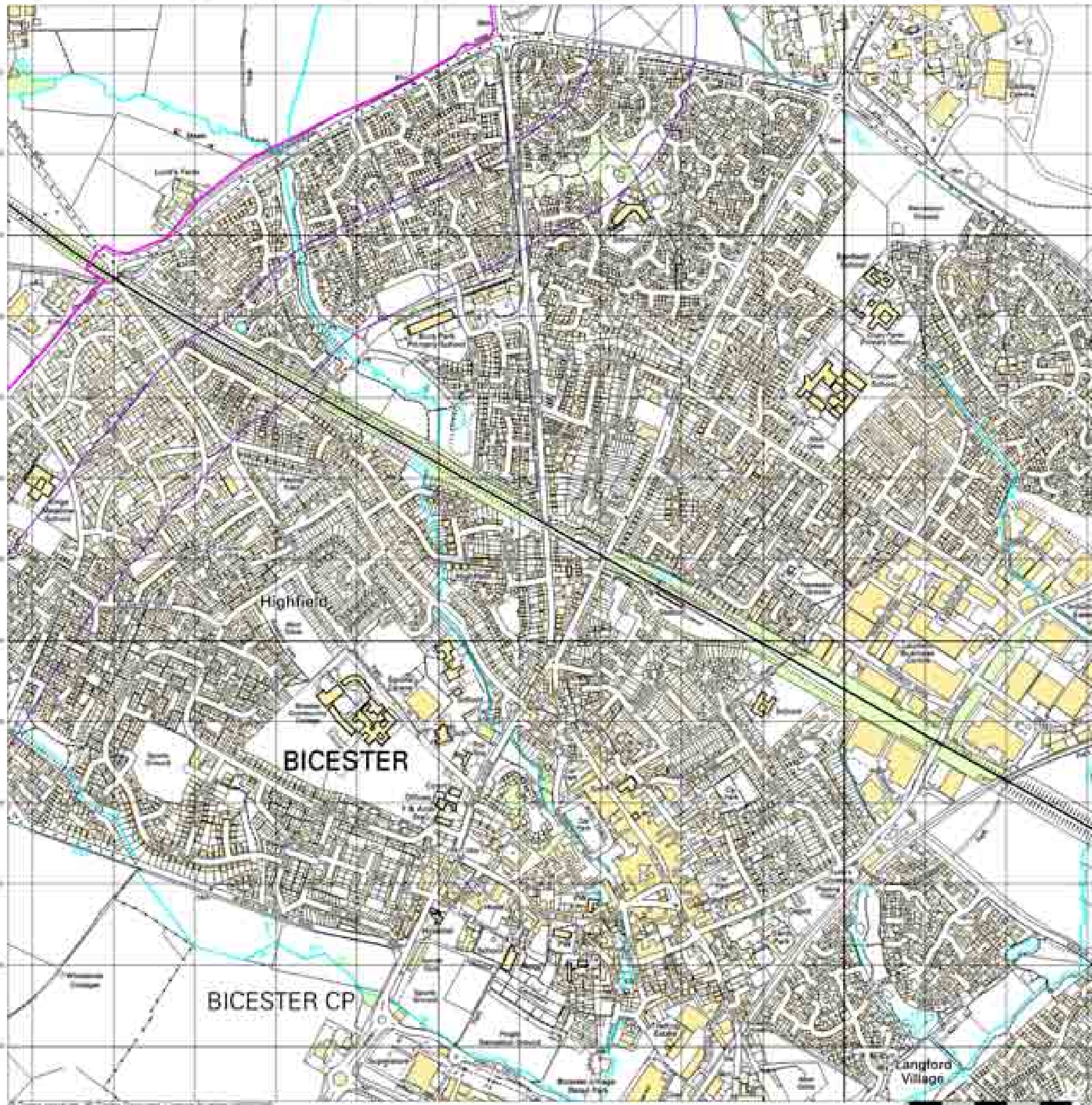
Order Number: 31544761\_1\_1  
Customer Ref: UA001881  
National Grid Reference: 457570, 224010  
Slice: B  
Site Area (Ha): 395.55  
Search Buffer (m): 500

### Site Details

Site at, Bicester, Oxfordshire



Tel: 0844 844 9952  
Fax: 0844 844 9951  
Web: [www.envirocheck.co.uk](http://www.envirocheck.co.uk)



## 10k Raster Mapping

Published 2010

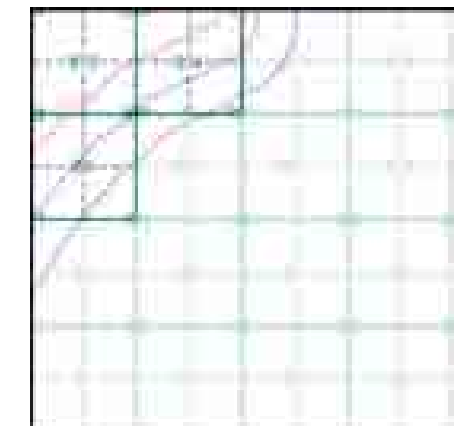
Source map scale - 1:10,000

The historical maps shown were produced from the Ordnance Survey's 1:10,000 colour raster mapping. These maps are derived from Landplan which replaced the old 1:10,000 maps originally published in 1970. The data is highly detailed showing buildings, fences and field boundaries as well as all roads, tracks and paths. Road names are also included together with the relevant road number and classification. Boundary information depiction includes county, unitary authority, district, civil parish and constituency.

### Map Name(s) and Date(s)



### Historical Map - Slice B



### Order Details

Order Number: 31544761\_1\_1  
Customer Ref: UA001881  
National Grid Reference: 457570, 224010  
Slice: B  
Site Area (Ha): 395.55  
Search Buffer (m): 500

### Site Details

Site at, Bicester, Oxfordshire



Historical Mapping Legends

Ordnance Survey County Series 1:10,560

Gravel Pit

Sand Pit

Other Pits

Quarry

Shingle

Orchard

Osiers

Reeds

Marsh

Mixed Wood

Deciduous

Brushwood

Fir

Furze

Rough Pasture

Arrow denotes flow of water

Trigonometrical Station

Site of Antiquities

Bench Mark

Pump, Guide Post, Signal Post

Well, Spring, Boundary Post

**-285** Surface Level

Sketched Contour

Instrumental Contour

Main Roads

Fenced

Un-Fenced

Minor Roads

Fenced

Un-Fenced

Sunken Road

Raised Road

Road over Railway

Railway over River

Railway over Road

Level Crossing

Road over River or Canal

Road over Stream

County Boundary (Geographical)

County & Civil Parish Boundary

Administrative County & Civil Parish Boundary

Co. Boro. Bdy. County Borough Boundary (England)

Co. Burgh Bdy. County Burgh Boundary (Scotland)

R.D. Bdy. Rural District Boundary

Civil Parish Boundary

Ordnance Survey Plan 1:10,000

Chalk Pit, Clay Pit or Quarry

Gravel Pit

Sand Pit

Disused Pit or Quarry

Refuse or Slag Heap

Lake, Loch or Pond

Dunes

Boulders

Coniferous Trees

Non-Coniferous Trees

Orchard

Scrub

Coppice

Bracken

Heath

Rough Grassland

Marsh

Reeds

Saltings

Building

Glasshouse

Sloping Masonry

Pylon

Electricity Transmission Line

Pole

Cutting

Embankment

Standard Gauge Multiple Track

Standard Gauge Single Track

Siding, Tramway or Mineral Line

Narrow Gauge

Geographical County

Administrative County, County Borough or County of City

Municipal Borough, Urban or Rural District, Burgh or District Council

Borough, Burgh or County Constituency  
Shown only when not coincident with other boundaries

Civil Parish  
Shown alternately when coincidence of boundaries occurs

BP, BS

Ch

CH

F E Sta

FB

Fn

GP

MP

MS

Boundary Post or Stone

Church

Club House

Fire Engine Station

Foot Bridge

Fountain

Guide Post

Mile Post

Mile Stone

Pol Sta

PO

PC

PH

SB

SB

Spr

TCB

TCP

W

Police Station

Post Office

Public Convenience

Public House

Signal Box

Spring

Telephone Call Box

Telephone Call Post

Well

1:10,000 Raster Mapping

Gravel Pit

Rock

Boulders

Shingle

Sand

Slopes

General detail

Overhead detail

Multi-track railway

County boundary (England only)

District, Unitary Metropolitan, London Borough boundary

Area of wooded vegetation

Non-coniferous trees (scattered)

Coniferous trees (scattered)

Orchard

Rough Grassland

Scrub

Water feature

Mean high water (spring)

Telephone line (where shown)

Bench mark (where shown)

Point feature (e.g. Guide Post or Mile Stone)

Site of antiquity

General Building

Refuse tip or slag heap

Rock (scattered)

Boulders (scattered)

Mud

Sand Pit

Top of cliff

Underground detail

Narrow gauge railway

Single track railway

Civil, parish or community boundary

Constituency boundary

Non-coniferous trees

Coniferous trees

Positioned tree

Coppice or Osiers

Heath

Marsh, Salt Marsh or Reeds

Flow arrows

Mean low water (spring)

Electricity transmission line (with poles)

Triangulation station

Pylon, flare stack or lighting tower

Glasshouse

Important Building

Historical Mapping & Photography included:

Mapping Type	Scale	Date	Pg
Oxfordshire	1:10,560	1884 - 1885	2
Oxfordshire	1:10,560	1900	3
Oxfordshire	1:10,560	1923	4
Oxfordshire	1:10,560	1923	5
Oxfordshire	1:10,560	1938 - 1952	6
Historical Aerial Photography	1:10,560	1947	7
Oxfordshire	1:10,560	1952	8
Ordnance Survey Plan	1:10,000	1955	9
Ordnance Survey Plan	1:10,000	1966	10
Ordnance Survey Plan	1:10,000	1970	11
Ordnance Survey Plan	1:10,000	1982 - 1988	12
Ordnance Survey Plan	1:10,000	1993 - 1996	13
10K Raster Mapping	1:10,000	1999	14
10K Raster Mapping	1:10,000	2006	15
10K Raster Mapping	1:10,000	2010	16

Historical Map - Slice C

Order Details

Order Number: 31544761\_1\_1  
Customer Ref: UA001881  
National Grid Reference: 456330, 224990  
Slice: C  
Site Area (Ha): 395.55  
Search Buffer (m): 500

Site Details

Site at, Bicester, Oxfordshire

Tel: 0844 844 9952  
Fax: 0844 844 9951  
Web: www.envirocheck.co.uk

A Landmark Information Group Service v40.0 14-Jun-2010 Page 1 of 16


## Oxfordshire

Published 1884 - 1885

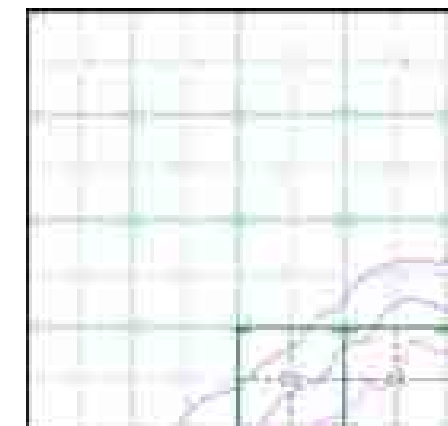
Source map scale - 1:10,560

The historical maps shown were reproduced from maps predominantly held at the scale adopted for England, Wales and Scotland in the 1840's. In 1854 the 1:2,500 scale was adopted for mapping urban areas; these maps were used to update the 1:10,560 maps. The published date given therefore is often some years later than the surveyed date. Before 1938, all OS maps were based on the Cassini Projection, with independent surveys of a single county or group of counties, giving rise to significant inaccuracies in outlying areas. In the late 1940's, a Provisional Edition was produced, which updated the 1:10,560 mapping from a number of sources. The maps appear unfinished - with all military camps and other strategic sites removed. These maps were initially overprinted with the National Grid. In 1970, the first 1:10,000 maps were produced using the Transverse Mercator Projection. The revision process continued until recently, with new editions appearing every 10 years or so for urban areas.

### Map Name(s) and Date(s)



### Historical Map - Slice C

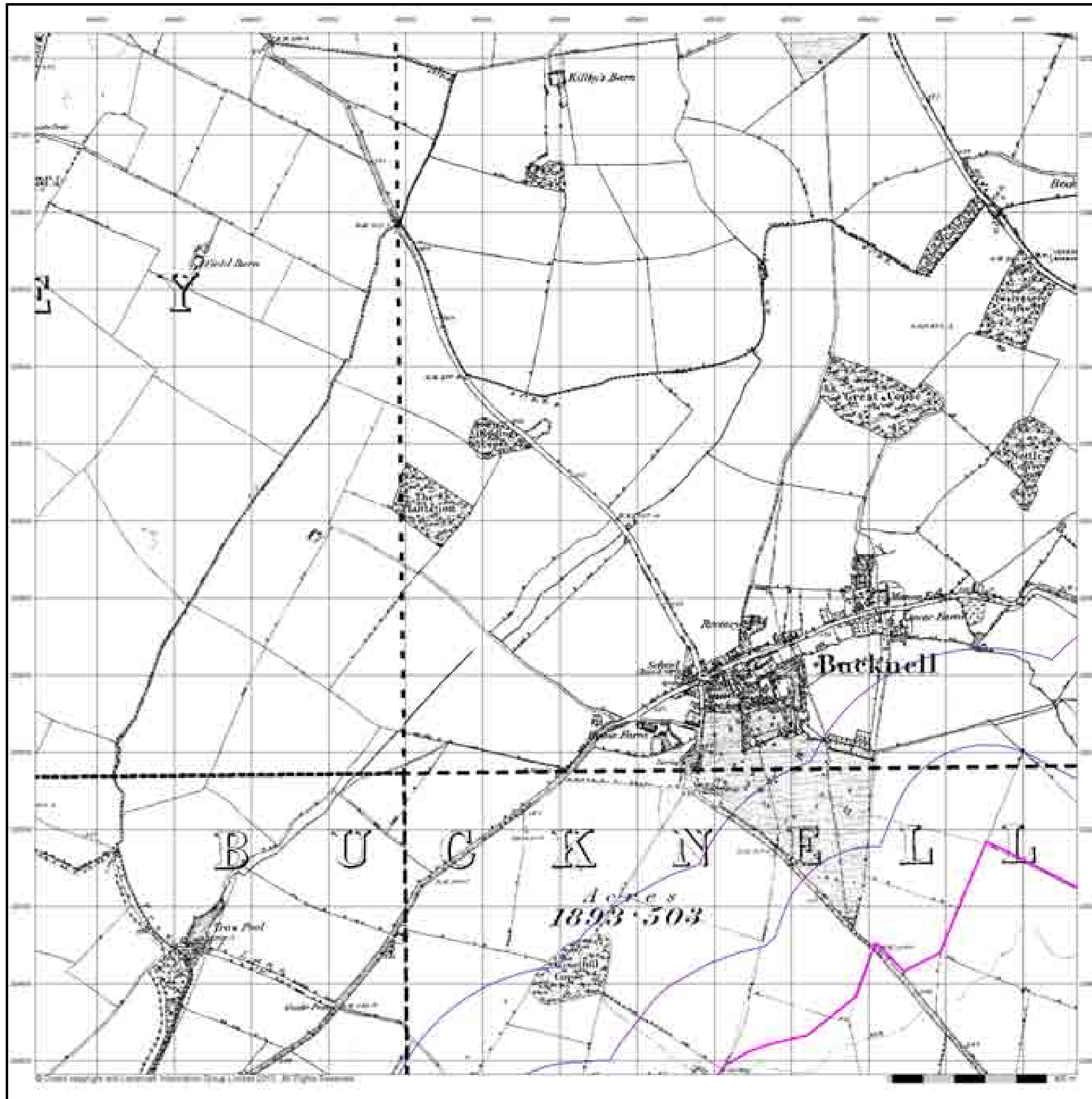


### Order Details

Order Number: 31544761\_1\_1  
Customer Ref: UA001881  
National Grid Reference: 456330, 224990  
Slice: C  
Site Area (Ha): 395.55  
Search Buffer (m): 500

### Site Details

Site at, Bicester, Oxfordshire




## Oxfordshire

Published 1900

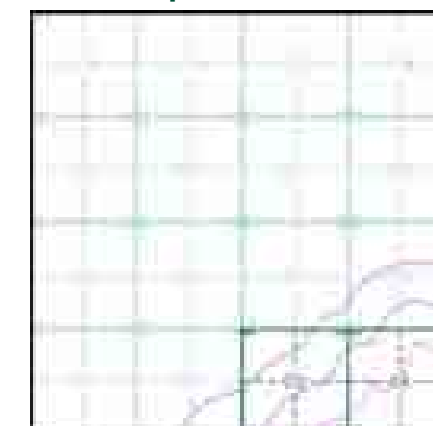
Source map scale - 1:10,560

The historical maps shown were reproduced from maps predominantly held at the scale adopted for England, Wales and Scotland in the 1840's. In 1854 the 1:2,500 scale was adopted for mapping urban areas; these maps were used to update the 1:10,560 maps. The published date given therefore is often some years later than the surveyed date. Before 1938, all OS maps were based on the Cassini Projection, with independent surveys of a single county or group of counties, giving rise to significant inaccuracies in outlying areas. In the late 1940's, a Provisional Edition was produced, which updated the 1:10,560 mapping from a number of sources. The maps appear unfinished - with all military camps and other strategic sites removed. These maps were initially overprinted with the National Grid. In 1970, the first 1:10,000 maps were produced using the Transverse Mercator Projection. The revision process continued until recently, with new editions appearing every 10 years or so for urban areas.

### Map Name(s) and Date(s)



### Historical Map - Slice C

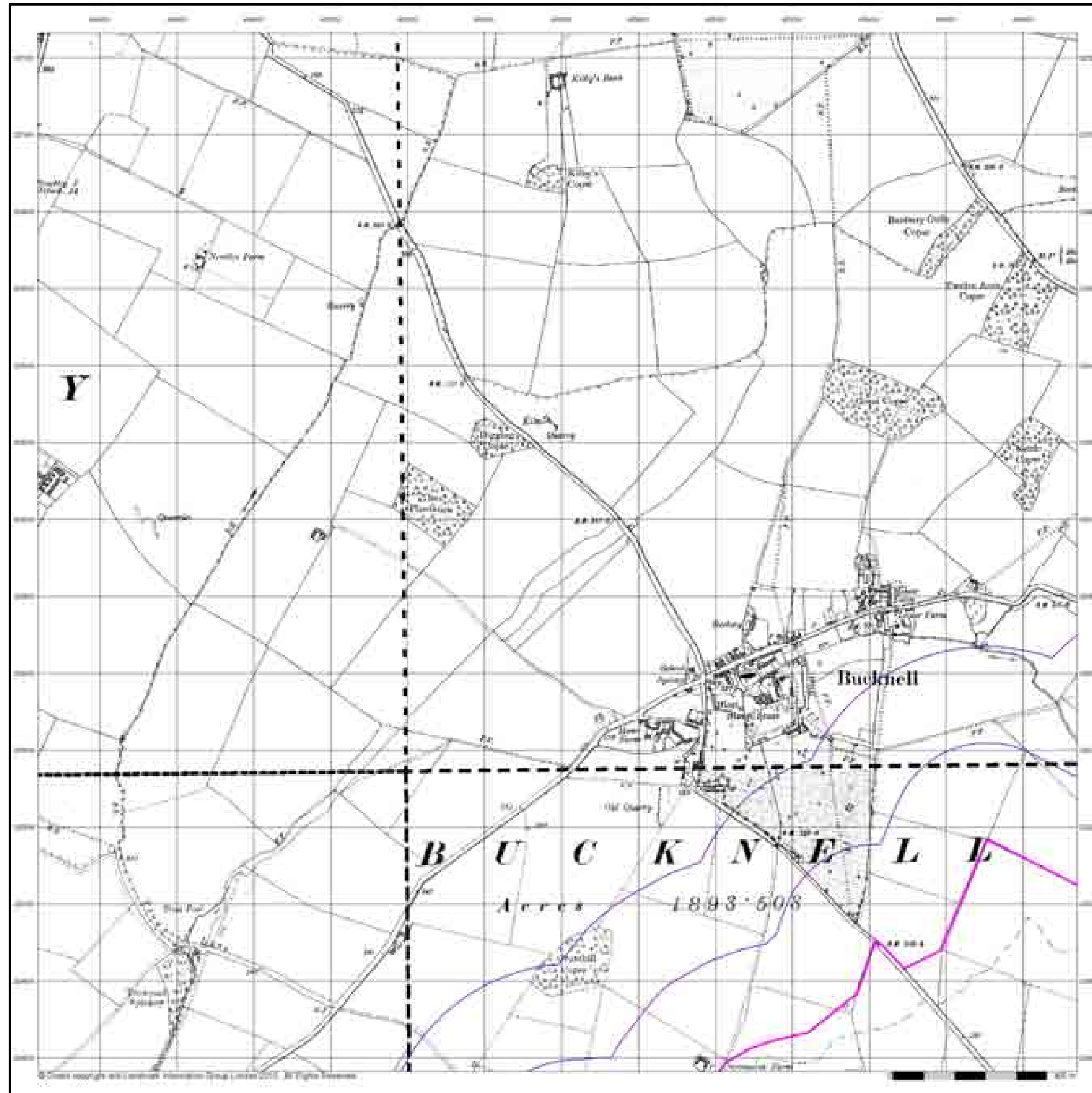


### Order Details

Order Number: 31544761\_1\_1  
Customer Ref: UA001881  
National Grid Reference: 456330, 224990  
Slice: C  
Site Area (Ha): 395.55  
Search Buffer (m): 500

### Site Details

Site at, Bicester, Oxfordshire




## Oxfordshire

Published 1923

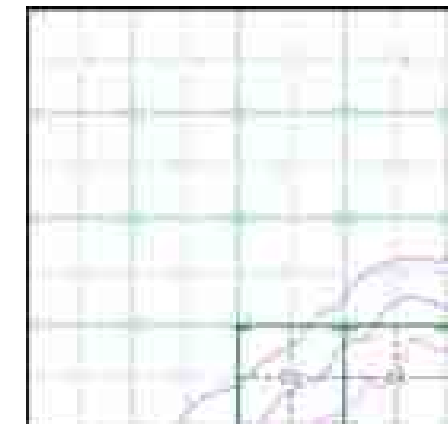
Source map scale - 1:10,560

The historical maps shown were reproduced from maps predominantly held at the scale adopted for England, Wales and Scotland in the 1840's. In 1854 the 1:2,500 scale was adopted for mapping urban areas; these maps were used to update the 1:10,560 maps. The published date given therefore is often some years later than the surveyed date. Before 1938, all OS maps were based on the Cassini Projection, with independent surveys of a single county or group of counties, giving rise to significant inaccuracies in outlying areas. In the late 1940's, a Provisional Edition was produced, which updated the 1:10,560 mapping from a number of sources. The maps appear unfinished - with all military camps and other strategic sites removed. These maps were initially overprinted with the National Grid. In 1970, the first 1:10,000 maps were produced using the Transverse Mercator Projection. The revision process continued until recently, with new editions appearing every 10 years or so for urban areas.

### Map Name(s) and Date(s)



### Historical Map - Slice C



### Order Details

Order Number: 31544761\_1\_1  
Customer Ref: UA001881  
National Grid Reference: 456330, 224990  
Slice: C  
Site Area (Ha): 395.55  
Search Buffer (m): 500

### Site Details

Site at, Bicester, Oxfordshire




## Oxfordshire

Published 1923

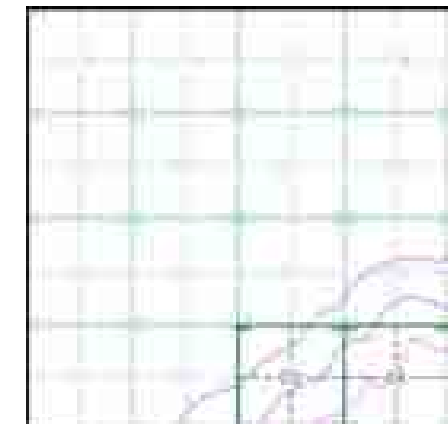
Source map scale - 1:10,560

The historical maps shown were reproduced from maps predominantly held at the scale adopted for England, Wales and Scotland in the 1840's. In 1854 the 1:2,500 scale was adopted for mapping urban areas; these maps were used to update the 1:10,560 maps. The published date given therefore is often some years later than the surveyed date. Before 1938, all OS maps were based on the Cassini Projection, with independent surveys of a single county or group of counties, giving rise to significant inaccuracies in outlying areas. In the late 1940's, a Provisional Edition was produced, which updated the 1:10,560 mapping from a number of sources. The maps appear unfinished - with all military camps and other strategic sites removed. These maps were initially overprinted with the National Grid. In 1970, the first 1:10,000 maps were produced using the Transverse Mercator Projection. The revision process continued until recently, with new editions appearing every 10 years or so for urban areas.

### Map Name(s) and Date(s)



### Historical Map - Slice C



### Order Details

Order Number: 31544761\_1\_1  
 Customer Ref: UA001881  
 National Grid Reference: 456330, 224990  
 Slice: C  
 Site Area (Ha): 395.55  
 Search Buffer (m): 500

### Site Details

Site at, Bicester, Oxfordshire



## Oxfordshire

Published 1938 - 1952

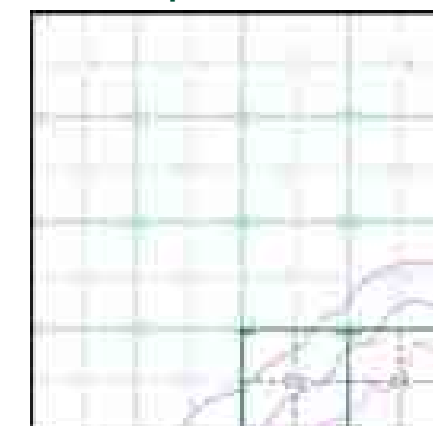
Source map scale - 1:10,560

The historical maps shown were reproduced from maps predominantly held at the scale adopted for England, Wales and Scotland in the 1840's. In 1854 the 1:2,500 scale was adopted for mapping urban areas; these maps were used to update the 1:10,560 maps. The published date given therefore is often some years later than the surveyed date. Before 1938, all OS maps were based on the Cassini Projection, with independent surveys of a single county or group of counties, giving rise to significant inaccuracies in outlying areas. In the late 1940's, a Provisional Edition was produced, which updated the 1:10,560 mapping from a number of sources. The maps appear unfinished - with all military camps and other strategic sites removed. These maps were initially overprinted with the National Grid. In 1970, the first 1:10,000 maps were produced using the Transverse Mercator Projection. The revision process continued until recently, with new editions appearing every 10 years or so for urban areas.

### Map Name(s) and Date(s)



### Historical Map - Slice C



### Order Details

Order Number: 31544761\_1\_1  
Customer Ref: UA001881  
National Grid Reference: 456330, 224990  
Slice: C  
Site Area (Ha): 395.55  
Search Buffer (m): 500

### Site Details

Site at, Bicester, Oxfordshire

## Historical Aerial Photography

**Published 1947**

**Source map scale - 1:10,560**

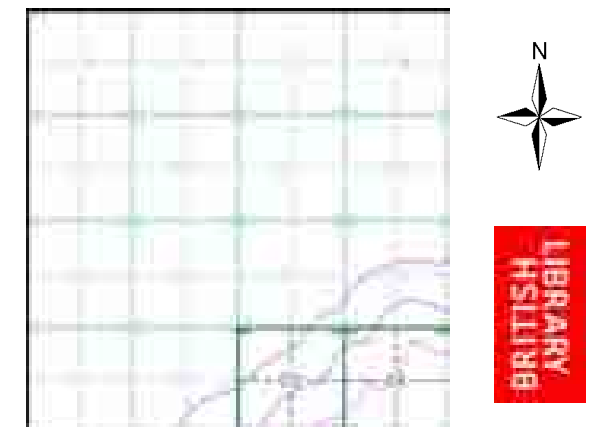
The Historical Aerial Photos were produced by the Ordnance Survey at a scale of 1:1,250 and 1:10,560 from Air Force photography. They were produced between 1944 and 1951 as an interim measure, pending preparation of conventional mapping, due to post war resource shortages. New security measures in the 1950's meant that every photograph was re-checked for potentially unsafe information with security sites replaced by fake fields or clouds. The original editions were withdrawn and only later made available after a period of fifty years although due to the accuracy of the editing, without viewing both revisions it is not easy to spot the edits. Where available Landmark have included both revisions.

© Landmark Information Group and/or Data Suppliers 2010.

### Map Name(s) and Date(s)

SP52NW 1947 1:10,560	SP52NE 1947 1:10,560
	SP52SE 1947 1:10,560

### Historical Aerial Photography - Slice C

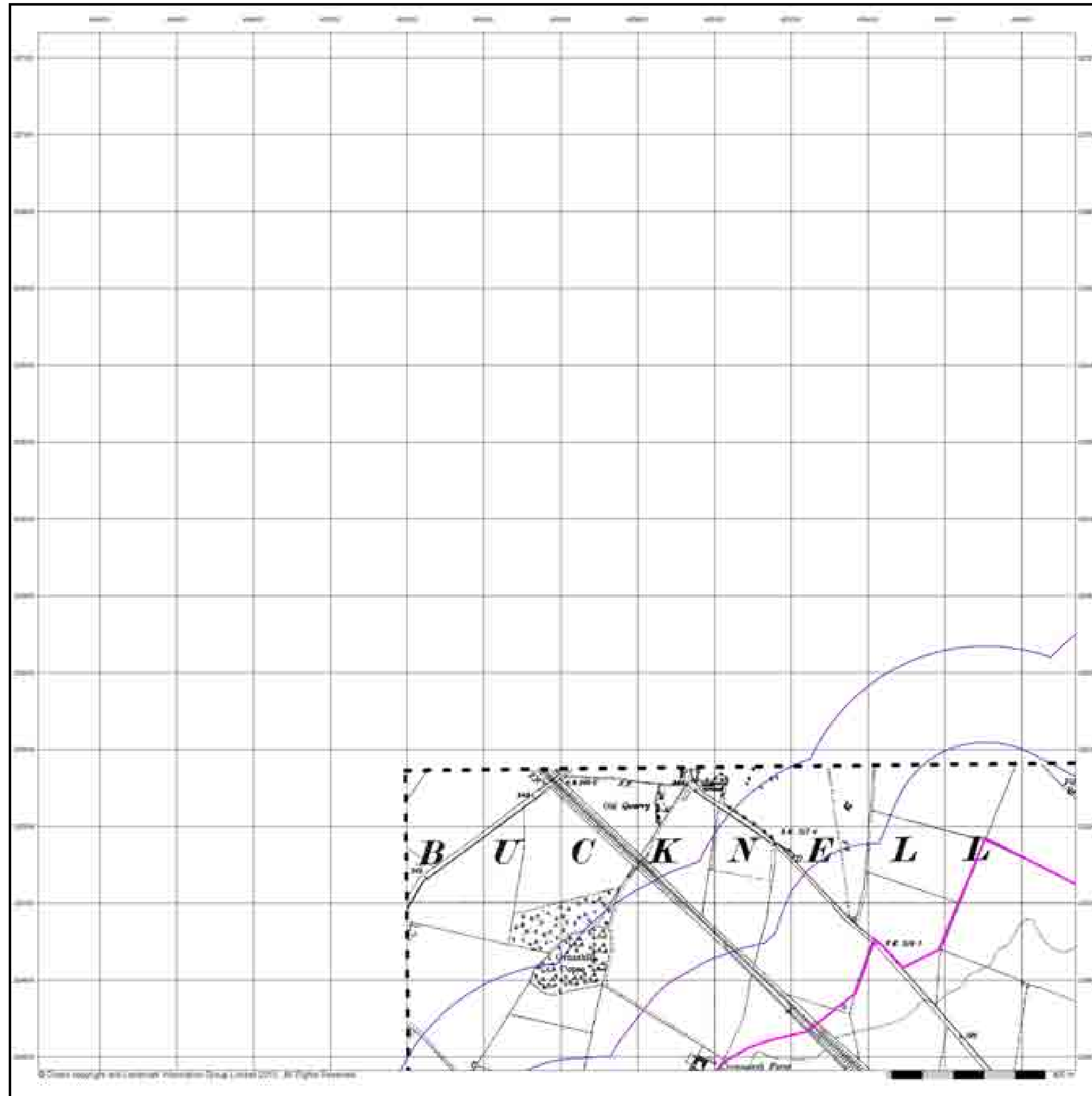


### Order Details

Order Number: 31544761\_1\_1  
Customer Ref: UA001881  
National Grid Reference: 456330, 224990  
Slice: C  
Site Area (Ha): 395.55  
Search Buffer (m): 500

### Site Details


Site at, Bicester, Oxfordshire



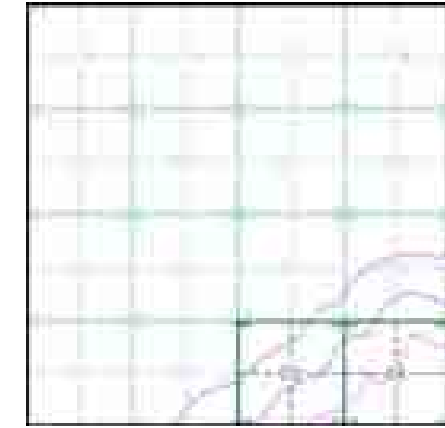
**Oxfordshire**  
**Published 1952**  
**Source map scale - 1:10,560**

The historical maps shown were reproduced from maps predominantly held at the scale adopted for England, Wales and Scotland in the 1840's. In 1854 the 1:2,500 scale was adopted for mapping urban areas; these maps were used to update the 1:10,560 maps. The published date given therefore is often some years later than the surveyed date. Before 1938, all OS maps were based on the Cassini Projection, with independent surveys of a single county or group of counties, giving rise to significant inaccuracies in outlying areas. In the late 1940's, a Provisional Edition was produced, which updated the 1:10,560 mapping from a number of sources. The maps appear unfinished - with all military camps and other strategic sites removed. These maps were initially overprinted with the National Grid. In 1970, the first 1:10,000 maps were produced using the Transverse Mercator Projection. The revision process continued until recently, with new editions appearing every 10 years or so for urban areas.

**Map Name(s) and Date(s)**



**Historical Map - Slice C**



<b>Order Details</b>	
Order Number:	31544761_1_1
Customer Ref:	UA001881
National Grid Reference:	456330, 224990
Slice:	C
Site Area (Ha):	395.55
Search Buffer (m):	500

**Site Details**  
Site at, Bicester, Oxfordshire


## Ordnance Survey Plan

Published 1955

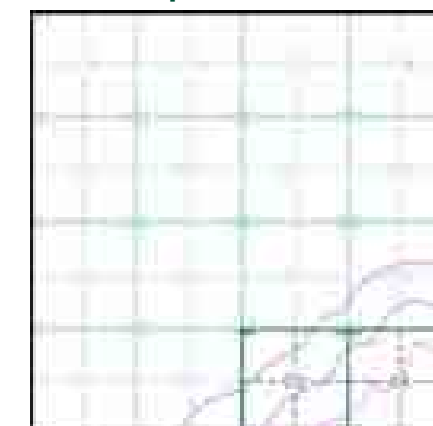
Source map scale - 1:10,000

The historical maps shown were reproduced from maps predominantly held at the scale adopted for England, Wales and Scotland in the 1840's. In 1854 the 1:2,500 scale was adopted for mapping urban areas; these maps were used to update the 1:10,560 maps. The published date given therefore is often some years later than the surveyed date. Before 1938, all OS maps were based on the Cassini Projection, with independent surveys of a single county or group of counties, giving rise to significant inaccuracies in outlying areas. In the late 1940's, a Provisional Edition was produced, which updated the 1:10,560 mapping from a number of sources. The maps appear unfinished - with all military camps and other strategic sites removed. These maps were initially overprinted with the National Grid. In 1970, the first 1:10,000 maps were produced using the Transverse Mercator Projection. The revision process continued until recently, with new editions appearing every 10 years or so for urban areas.

### Map Name(s) and Date(s)



### Historical Map - Slice C

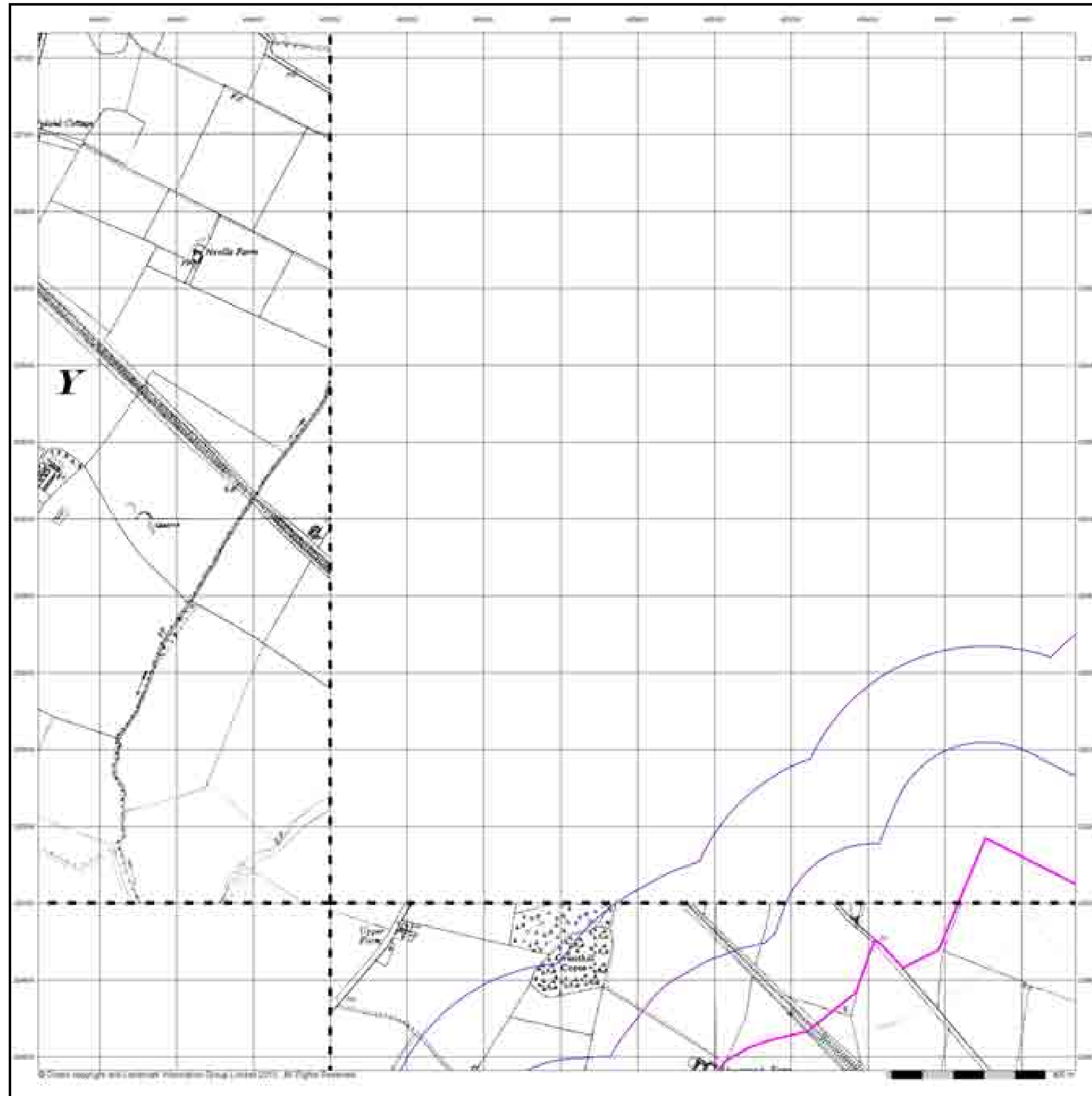


### Order Details

Order Number: 31544761\_1\_1  
 Customer Ref: UA001881  
 National Grid Reference: 456330, 224990  
 Slice: C  
 Site Area (Ha): 395.55  
 Search Buffer (m): 500

### Site Details

Site at, Bicester, Oxfordshire



## Ordnance Survey Plan

Published 1966

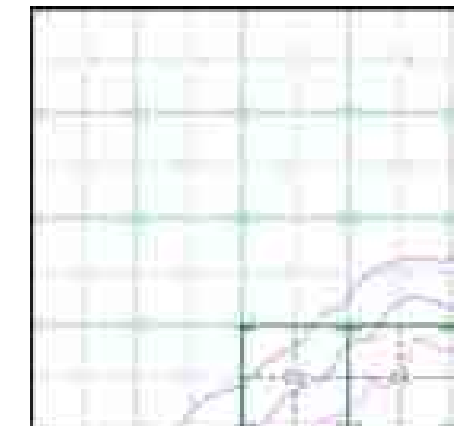
Source map scale - 1:10,000

The historical maps shown were reproduced from maps predominantly held at the scale adopted for England, Wales and Scotland in the 1840's. In 1854 the 1:2,500 scale was adopted for mapping urban areas; these maps were used to update the 1:10,560 maps. The published date given therefore is often some years later than the surveyed date. Before 1938, all OS maps were based on the Cassini Projection, with independent surveys of a single county or group of counties, giving rise to significant inaccuracies in outlying areas. In the late 1940's, a Provisional Edition was produced, which updated the 1:10,560 mapping from a number of sources. The maps appear unfinished - with all military camps and other strategic sites removed. These maps were initially overprinted with the National Grid. In 1970, the first 1:10,000 maps were produced using the Transverse Mercator Projection. The revision process continued until recently, with new editions appearing every 10 years or so for urban areas.

## Map Name(s) and Date(s)



## Historical Map - Slice C



## Order Details

Order Number: 31544761\_1\_1  
Customer Ref: UA001881  
National Grid Reference: 456330, 224990  
Slice: C  
Site Area (Ha): 395.55  
Search Buffer (m): 500

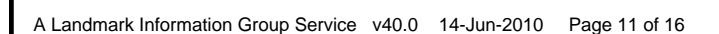
## Site Details

Site at, Bicester, Oxfordshire



Tel: 0844 844 9952  
Fax: 0844 844 9951  
Web: [www.envirocheck.co.uk](http://www.envirocheck.co.uk)






## Ordnance Survey Plan

Published 1982 - 1988

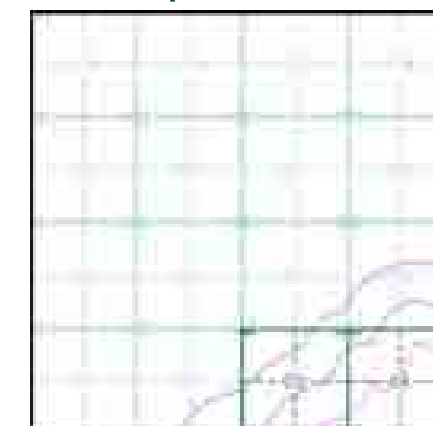
Source map scale - 1:10,000

The historical maps shown were reproduced from maps predominantly held at the scale adopted for England, Wales and Scotland in the 1840's. In 1854 the 1:2,500 scale was adopted for mapping urban areas; these maps were used to update the 1:10,560 maps. The published date given therefore is often some years later than the surveyed date. Before 1938, all OS maps were based on the Cassini Projection, with independent surveys of a single county or group of counties, giving rise to significant inaccuracies in outlying areas. In the late 1940's, a Provisional Edition was produced, which updated the 1:10,560 mapping from a number of sources. The maps appear unfinished - with all military camps and other strategic sites removed. These maps were initially overprinted with the National Grid. In 1970, the first 1:10,000 maps were produced using the Transverse Mercator Projection. The revision process continued until recently, with new editions appearing every 10 years or so for urban areas.

## Map Name(s) and Date(s)



## Historical Map - Slice C



## Order Details

Order Number: 31544761\_1\_1  
 Customer Ref: UA001881  
 National Grid Reference: 456330, 224990  
 Slice: C  
 Site Area (Ha): 395.55  
 Search Buffer (m): 500

## Site Details

Site at, Bicester, Oxfordshire


## Ordnance Survey Plan

Published 1993 - 1996

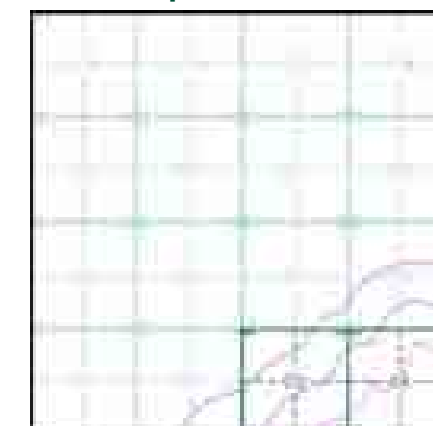
Source map scale - 1:10,000

The historical maps shown were reproduced from maps predominantly held at the scale adopted for England, Wales and Scotland in the 1840's. In 1854 the 1:2,500 scale was adopted for mapping urban areas; these maps were used to update the 1:10,560 maps. The published date given therefore is often some years later than the surveyed date. Before 1938, all OS maps were based on the Cassini Projection, with independent surveys of a single county or group of counties, giving rise to significant inaccuracies in outlying areas. In the late 1940's, a Provisional Edition was produced, which updated the 1:10,560 mapping from a number of sources. The maps appear unfinished - with all military camps and other strategic sites removed. These maps were initially overprinted with the National Grid. In 1970, the first 1:10,000 maps were produced using the Transverse Mercator Projection. The revision process continued until recently, with new editions appearing every 10 years or so for urban areas.

## Map Name(s) and Date(s)



## Historical Map - Slice C



## Order Details

Order Number: 31544761\_1\_1  
 Customer Ref: UA001881  
 National Grid Reference: 456330, 224990  
 Slice: C  
 Site Area (Ha): 395.55  
 Search Buffer (m): 500

## Site Details

Site at, Bicester, Oxfordshire


## 10k Raster Mapping

Published 1999

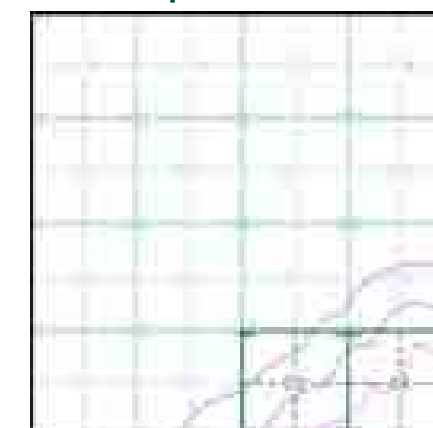
Source map scale - 1:10,000

The historical maps shown were produced from the Ordnance Survey's 1:10,000 colour raster mapping. These maps are derived from Landplan which replaced the old 1:10,000 maps originally published in 1970. The data is highly detailed showing buildings, fences and field boundaries as well as all roads, tracks and paths. Road names are also included together with the relevant road number and classification. Boundary information depiction includes county, unitary authority, district, civil parish and constituency.

## Map Name(s) and Date(s)



## Historical Map - Slice C



## Order Details

Order Number: 31544761\_1\_1  
 Customer Ref: UA001881  
 National Grid Reference: 456330, 224990  
 Slice: C  
 Site Area (Ha): 395.55  
 Search Buffer (m): 500

## Site Details

Site at, Bicester, Oxfordshire


## 10k Raster Mapping

Published 2006

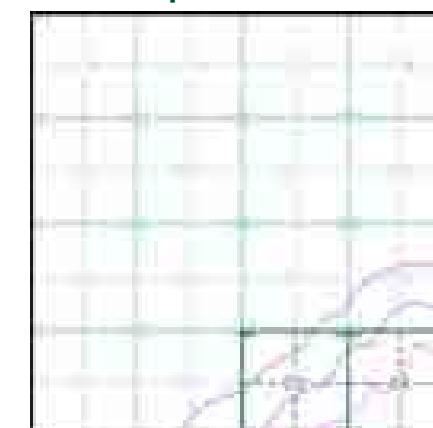
Source map scale - 1:10,000

The historical maps shown were produced from the Ordnance Survey's 1:10,000 colour raster mapping. These maps are derived from Landplan which replaced the old 1:10,000 maps originally published in 1970. The data is highly detailed showing buildings, fences and field boundaries as well as all roads, tracks and paths. Road names are also included together with the relevant road number and classification. Boundary information depiction includes county, unitary authority, district, civil parish and constituency.

## Map Name(s) and Date(s)



## Historical Map - Slice C



## Order Details

Order Number: 31544761\_1\_1  
 Customer Ref: UA001881  
 National Grid Reference: 456330, 224990  
 Slice: C  
 Site Area (Ha): 395.55  
 Search Buffer (m): 500

## Site Details

Site at, Bicester, Oxfordshire




## 10k Raster Mapping

Published 2010

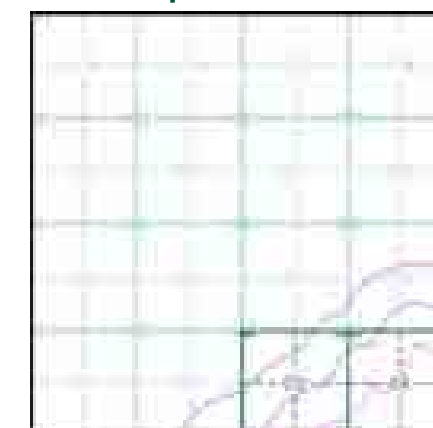
Source map scale - 1:10,000

The historical maps shown were produced from the Ordnance Survey's 1:10,000 colour raster mapping. These maps are derived from Landplan which replaced the old 1:10,000 maps originally published in 1970. The data is highly detailed showing buildings, fences and field boundaries as well as all roads, tracks and paths. Road names are also included together with the relevant road number and classification. Boundary information depiction includes county, unitary authority, district, civil parish and constituency.

## Map Name(s) and Date(s)



## Historical Map - Slice C



## Order Details

Order Number: 31544761\_1\_1  
 Customer Ref: UA001881  
 National Grid Reference: 456330, 224990  
 Slice: C  
 Site Area (Ha): 395.55  
 Search Buffer (m): 500

## Site Details

Site at, Bicester, Oxfordshire

Historical Mapping Legends

Ordnance Survey County Series 1:10,560

Gravel Pit

Sand Pit

Other Pits

Quarry

Shingle

Orchard

Osiers

Reeds

Marsh

Mixed Wood

Deciduous

Brushwood

Fir

Furze

Rough Pasture

Arrow denotes flow of water

Trigonometrical Station

Site of Antiquities

Bench Mark

Pump, Guide Post, Signal Post

Well, Spring, Boundary Post

**-285** Surface Level

Sketched Contour

Instrumental Contour

Main Roads

Fenced

Un-Fenced

Minor Roads

Fenced

Un-Fenced

Sunken Road

Raised Road

Road over Railway

Railway over River

Railway over Road

Level Crossing

Road over River or Canal

Road over Stream

County Boundary (Geographical)

County & Civil Parish Boundary

Administrative County & Civil Parish Boundary

County Borough Boundary (England)

County Burgh Boundary (Scotland)

Rural District Boundary

Civil Parish Boundary

Ordnance Survey Plan 1:10,000

Chalk Pit, Clay Pit or Quarry

Gravel Pit

Sand Pit

Disused Pit or Quarry

Refuse or Slag Heap

Lake, Loch or Pond

Dunes

Boulders

Coniferous Trees

Non-Coniferous Trees

Orchard

Scrub

Coppice

Bracken

Heath

Rough Grassland

Marsh

Reeds

Saltings

Building

Glasshouse

Sloping Masonry

Pylon

Electricity Transmission Line

Pole

Cutting

Embankment

Standard Gauge Multiple Track

Standard Gauge Single Track

Siding, Tramway or Mineral Line

Narrow Gauge

Geographical County

Administrative County, County Borough or County of City

Municipal Borough, Urban or Rural District, Burgh or District Council

Borough, Burgh or County Constituency  
Shown only when not coincident with other boundaries

Civil Parish  
Shown alternately when coincidence of boundaries occurs

BP, BS	Boundary Post or Stone	Pol Sta	Police Station
Ch	Church	PO	Post Office
CH	Club House	PC	Public Convenience
F E Sta	Fire Engine Station	PH	Public House
FB	Foot Bridge	SB	Signal Box
Fn	Fountain	Spr	Spring
GP	Guide Post	TCB	Telephone Call Box
MP	Mile Post	TCP	Telephone Call Post
MS	Mile Stone	W	Well

1:10,000 Raster Mapping

Gravel Pit

Refuse tip or slag heap

Rock (scattered)

Boulders (scattered)

Shingle

Mud

Sand

Sand Pit

Slopes

Top of cliff

General detail

Underground detail

Overhead detail

Narrow gauge railway

Multi-track railway

Single track railway

County boundary (England only)

Civil, parish or community boundary

District, Unitary, Metropolitan, London Borough boundary

Constituency boundary

Area of wooded vegetation

Non-coniferous trees

Non-coniferous trees (scattered)

Coniferous trees

Coniferous trees (scattered)

Positioned tree

Orchard

Coppice or Osiers

Rough Grassland

Heath

Scrub

Marsh, Salt Marsh or Reeds

Water feature

Flow arrows

Mean high water (spring)

Mean low water (spring)

Telephone line (where shown)

Electricity transmission line (with poles)

Bench mark (where shown)

Triangulation station

Point feature (e.g. Guide Post or Mile Stone)

Pylon, flare stack or lighting tower

Site of antiquity

Glasshouse

General Building

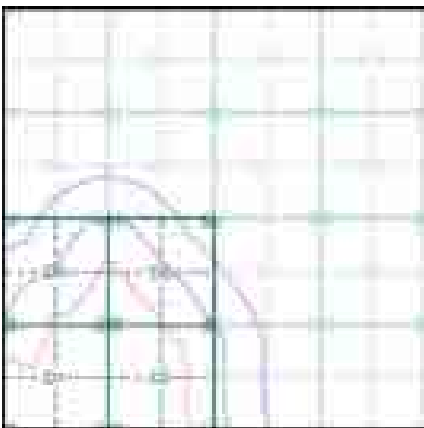
Important Building



Historical Mapping & Photography included:

Mapping Type	Scale	Date	Pg
Oxfordshire	1:10,560	1885	2
Oxfordshire	1:10,560	1900	3
Oxfordshire	1:10,560	1923	4
Oxfordshire	1:10,560	1923	5
Oxfordshire	1:10,560	1938 - 1952	6
Historical Aerial Photography	1:10,560	1947	7
Oxfordshire	1:10,560	1952	8
Ordnance Survey Plan	1:10,000	1955	9
Ordnance Survey Plan	1:10,000	1966	10
Ordnance Survey Plan	1:10,000	1970	11
Ordnance Survey Plan	1:10,000	1982 - 1988	12
Ordnance Survey Plan	1:10,000	1996	13
10K Raster Mapping	1:10,000	1999	14
10K Raster Mapping	1:10,000	2006	15
10K Raster Mapping	1:10,000	2010	16

Historical Map - Slice D



Order Details

Order Number: 31544761\_1\_1  
Customer Ref: UA001881  
National Grid Reference: 457720, 225250  
Slice: D  
Site Area (Ha): 395.55  
Search Buffer (m): 500

Site Details

Site at, Bicester, Oxfordshire



Tel: 0844 844 9952  
Fax: 0844 844 9951  
Web: www.envirocheck.co.uk

## Oxfordshire

Published 1885

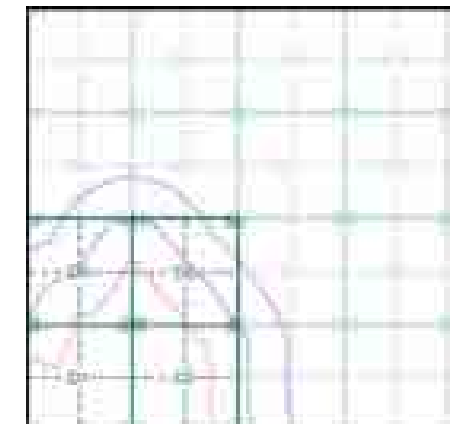
Source map scale - 1:10,560

The historical maps shown were reproduced from maps predominantly held at the scale adopted for England, Wales and Scotland in the 1840's. In 1854 the 1:2,500 scale was adopted for mapping urban areas; these maps were used to update the 1:10,560 maps. The published date given therefore is often some years later than the surveyed date. Before 1938, all OS maps were based on the Cassini Projection, with independent surveys of a single county or group of counties, giving rise to significant inaccuracies in outlying areas. In the late 1940's, a Provisional Edition was produced, which updated the 1:10,560 mapping from a number of sources. The maps appear unfinished - with all military camps and other strategic sites removed. These maps were initially overprinted with the National Grid. In 1970, the first 1:10,000 maps were produced using the Transverse Mercator Projection. The revision process continued until recently, with new editions appearing every 10 years or so for urban areas.

### Map Name(s) and Date(s)



### Historical Map - Slice D



### Order Details

Order Number: 31544761\_1\_1  
 Customer Ref: UA001881  
 National Grid Reference: 457720, 225250  
 Slice: D  
 Site Area (Ha): 395.55  
 Search Buffer (m): 500

### Site Details

Site at, Bicester, Oxfordshire

## Oxfordshire

Published 1900

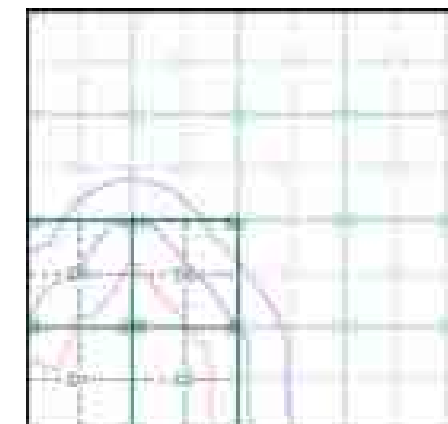
Source map scale - 1:10,560

The historical maps shown were reproduced from maps predominantly held at the scale adopted for England, Wales and Scotland in the 1840's. In 1854 the 1:2,500 scale was adopted for mapping urban areas; these maps were used to update the 1:10,560 maps. The published date given therefore is often some years later than the surveyed date. Before 1938, all OS maps were based on the Cassini Projection, with independent surveys of a single county or group of counties, giving rise to significant inaccuracies in outlying areas. In the late 1940's, a Provisional Edition was produced, which updated the 1:10,560 mapping from a number of sources. The maps appear unfinished - with all military camps and other strategic sites removed. These maps were initially overprinted with the National Grid. In 1970, the first 1:10,000 maps were produced using the Transverse Mercator Projection. The revision process continued until recently, with new editions appearing every 10 years or so for urban areas.

## Map Name(s) and Date(s)



## Historical Map - Slice D



## Order Details

Order Number: 31544761\_1\_1  
 Customer Ref: UA001881  
 National Grid Reference: 457720, 225250  
 Slice: D  
 Site Area (Ha): 395.55  
 Search Buffer (m): 500

## Site Details

Site at, Bicester, Oxfordshire



## Oxfordshire

Published 1923

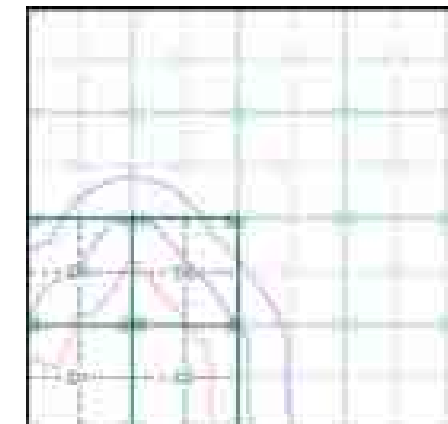
Source map scale - 1:10,560

The historical maps shown were reproduced from maps predominantly held at the scale adopted for England, Wales and Scotland in the 1840's. In 1854 the 1:2,500 scale was adopted for mapping urban areas; these maps were used to update the 1:10,560 maps. The published date given therefore is often some years later than the surveyed date. Before 1938, all OS maps were based on the Cassini Projection, with independent surveys of a single county or group of counties, giving rise to significant inaccuracies in outlying areas. In the late 1940's, a Provisional Edition was produced, which updated the 1:10,560 mapping from a number of sources. The maps appear unfinished - with all military camps and other strategic sites removed. These maps were initially overprinted with the National Grid. In 1970, the first 1:10,000 maps were produced using the Transverse Mercator Projection. The revision process continued until recently, with new editions appearing every 10 years or so for urban areas.

### Map Name(s) and Date(s)



### Historical Map - Slice D



### Order Details

Order Number: 31544761\_1\_1  
Customer Ref: UA001881  
National Grid Reference: 457720, 225250  
Slice: D  
Site Area (Ha): 395.55  
Search Buffer (m): 500

### Site Details

Site at, Bicester, Oxfordshire



## Oxfordshire

Published 1923

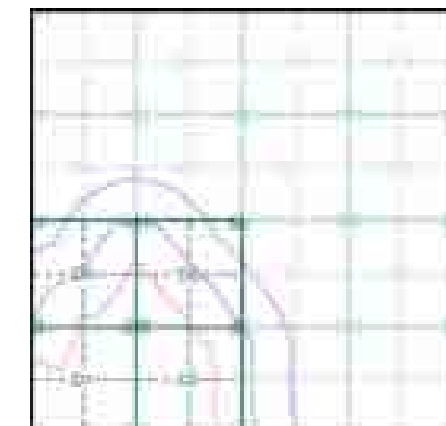
Source map scale - 1:10,560

The historical maps shown were reproduced from maps predominantly held at the scale adopted for England, Wales and Scotland in the 1840's. In 1854 the 1:2,500 scale was adopted for mapping urban areas; these maps were used to update the 1:10,560 maps. The published date given therefore is often some years later than the surveyed date. Before 1938, all OS maps were based on the Cassini Projection, with independent surveys of a single county or group of counties, giving rise to significant inaccuracies in outlying areas. In the late 1940's, a Provisional Edition was produced, which updated the 1:10,560 mapping from a number of sources. The maps appear unfinished - with all military camps and other strategic sites removed. These maps were initially overprinted with the National Grid. In 1970, the first 1:10,000 maps were produced using the Transverse Mercator Projection. The revision process continued until recently, with new editions appearing every 10 years or so for urban areas.

### Map Name(s) and Date(s)



### Historical Map - Slice D



### Order Details

Order Number: 31544761\_1\_1  
Customer Ref: UA001881  
National Grid Reference: 457720, 225250  
Slice: D  
Site Area (Ha): 395.55  
Search Buffer (m): 500

### Site Details

Site at, Bicester, Oxfordshire

## Oxfordshire

Published 1938 - 1952

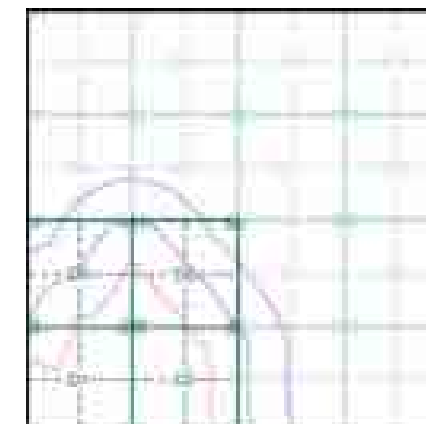
Source map scale - 1:10,560

The historical maps shown were reproduced from maps predominantly held at the scale adopted for England, Wales and Scotland in the 1840's. In 1854 the 1:2,500 scale was adopted for mapping urban areas; these maps were used to update the 1:10,560 maps. The published date given therefore is often some years later than the surveyed date. Before 1938, all OS maps were based on the Cassini Projection, with independent surveys of a single county or group of counties, giving rise to significant inaccuracies in outlying areas. In the late 1940's, a Provisional Edition was produced, which updated the 1:10,560 mapping from a number of sources. The maps appear unfinished - with all military camps and other strategic sites removed. These maps were initially overprinted with the National Grid. In 1970, the first 1:10,000 maps were produced using the Transverse Mercator Projection. The revision process continued until recently, with new editions appearing every 10 years or so for urban areas.

## Map Name(s) and Date(s)



## Historical Map - Slice D



## Order Details

Order Number: 31544761\_1\_1  
 Customer Ref: UA001881  
 National Grid Reference: 457720, 225250  
 Slice: D  
 Site Area (Ha): 395.55  
 Search Buffer (m): 500

## Site Details

Site at, Bicester, Oxfordshire

## Historical Aerial Photography

Published 1947

Source map scale - 1:10,560

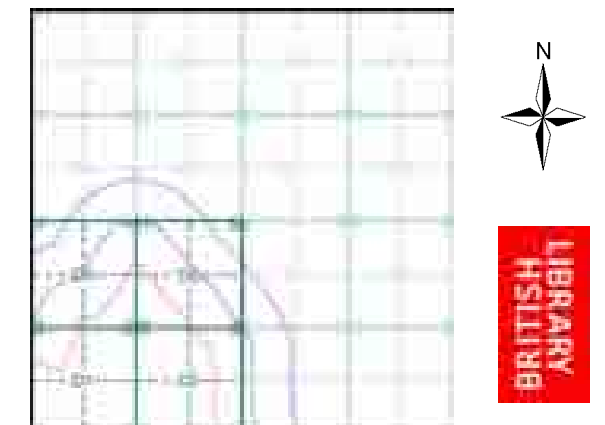
The Historical Aerial Photos were produced by the Ordnance Survey at a scale of 1:1,250 and 1:10,560 from Air Force photography. They were produced between 1944 and 1951 as an interim measure, pending preparation of conventional mapping, due to post war resource shortages. New security measures in the 1950's meant that every photograph was re-checked for potentially unsafe information with security sites replaced by fake fields or clouds. The original editions were withdrawn and only later made available after a period of fifty years although due to the accuracy of the editing, without viewing both revisions it is not easy to spot the edits. Where available Landmark have included both revisions.

© Landmark Information Group and/or Data Suppliers 2010.

### Map Name(s) and Date(s)

SP52NE  
1947  
1:10,560  
SP52SE  
1947  
1:10,560

### Historical Aerial Photography - Slice D



### Order Details

Order Number: 31544761\_1\_1  
Customer Ref: UA001881  
National Grid Reference: 457720, 225250  
Slice: D  
Site Area (Ha): 395.55  
Search Buffer (m): 500

### Site Details

Site at, Bicester, Oxfordshire