




			Project		<div><div>HYDER CONSULTING (UK) Limited 5th Floor, The Pithay All Saints Street Bristol, England BS1 2NL Tel: +44 (0)870 000 3003 Fax: +44 (0)870 000 3903</div></div>						
			BICESTER ECO DEVELOPMENT								
NTS		Current Issue Signatures		Title		DRAWING 6-17 PHOTOMONTAGES SHEET 10 OF 10					
		Author R.GRUBB									
A3		Checker M.CARTWRIGHT									
O.S		Approver SA.DAVIS									
O.S		© Copyright reserved				Drawing No.		Project No.		Issue	
077-UA001881-00-PHOTOMONTAGES.DWG						6-17		— UA001881 —		01	



01	FIRST ISSUE	25/11/10
Issue	Description	Date

KEY	EXEMPLAR SITE AREA
HEDGEROWS	RIVER BURE AND TRIBUTARY
BARN OWL NEST SITE	CONFIRMED BAT ROOST
MAIN BADGER SETT	

Client

azdominion

P3Eco Ltd

Status	
Scales	1:5000
Original Size	A3
Height Datum	GRID
Grid	© Copyright reserved
Filename:	

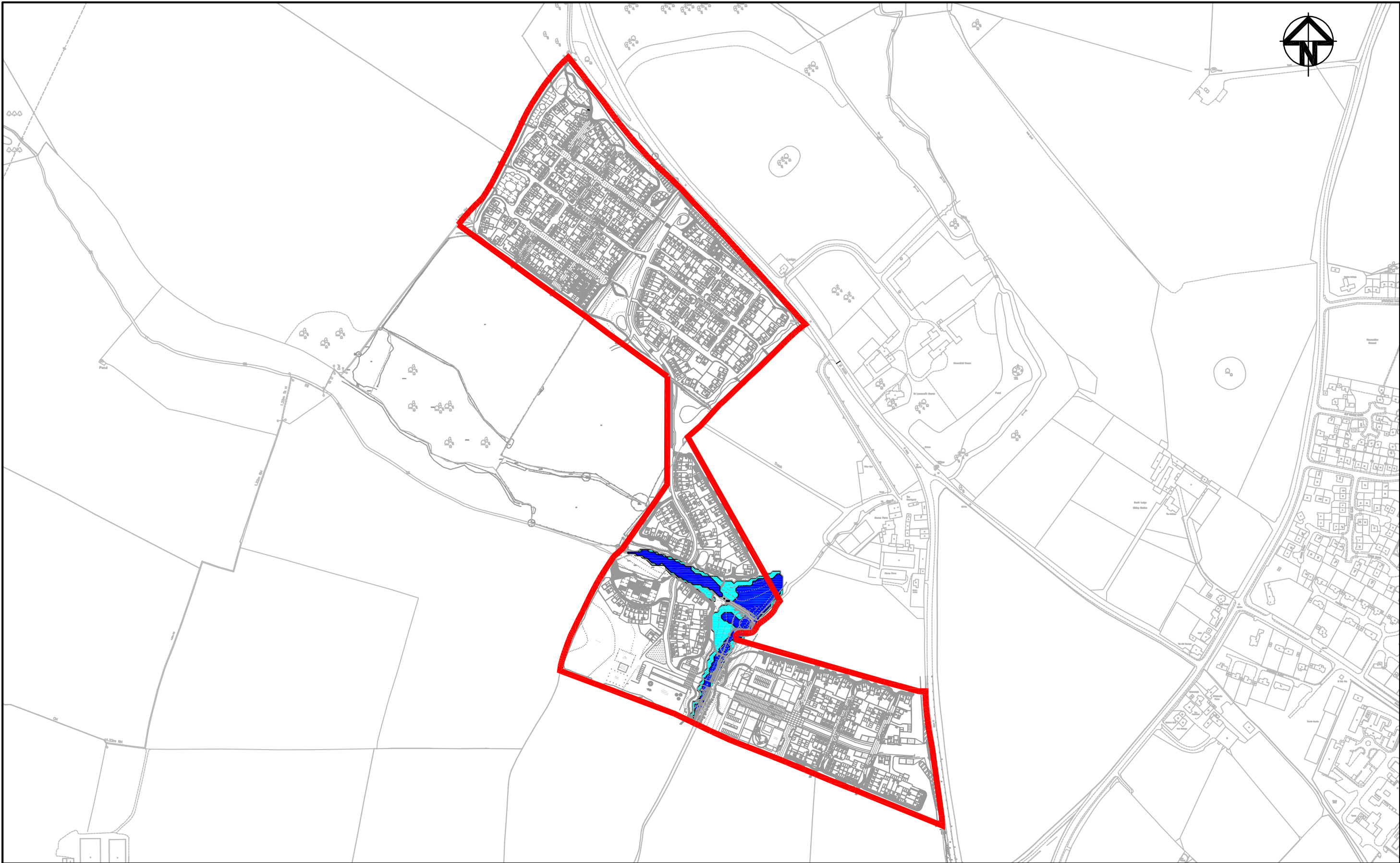
Project	BICESTER ECO DEVELOPMENT ENVIRONMENTAL STATEMENT
Title	KEY ECOLOGICAL RECEPTORS / CONSTRAINTS DRAWING 7-1

Hyder Consulting




Hyder Consulting (UK) Limited
29, Bressenden Place
London
SW15 5DZ

Tel: +44 (0)870 000 3006
Fax: +44 (0)870 000 3906

DRAWING.	Project No.	Issue
7-1	UA001881	01



01	FIRST ISSUE	25/11/10
Issue	Description	Date

	EXEMPLAR SITE BOUNDARY
	1 IN 100 YEAR EVENT (FLOOD ZONE 3)
	1 IN 1000 YEAR EVENT (FLOOD ZONE 2)


Client





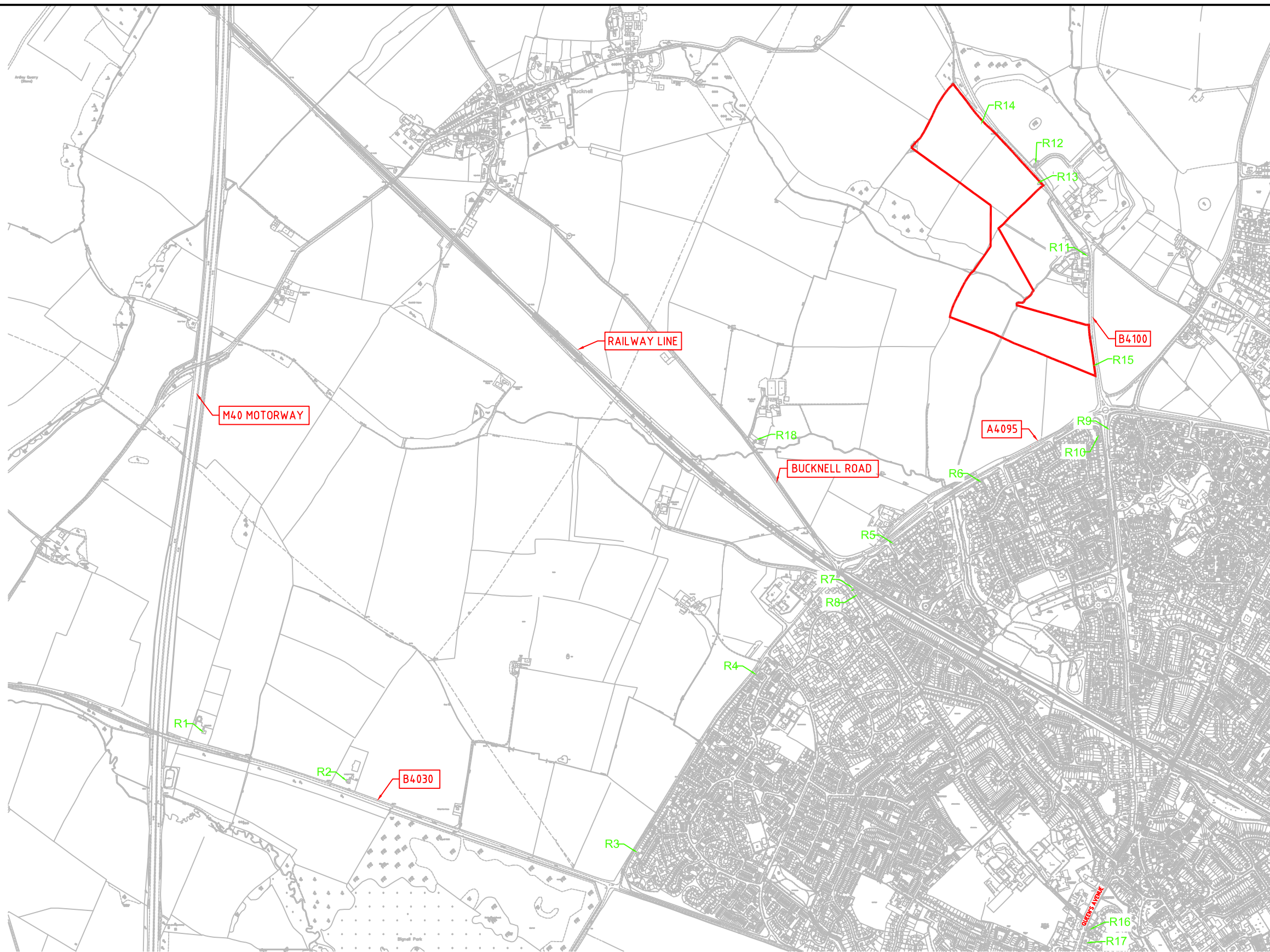
Status		
Scales	1:5000	Author M.LLEWELLIN
Original Size	A3	Checker A.HART
Height Datum		Approver P.HARKER
Grid	GRID	© Copyright reserved
Filename:		

Project	BICESTER ECO DEVELOPMENT ENVIRONMENTAL STATEMENT
Title	EXTENT OF FLOODING DRAWING 8-1



Hyder Consulting (UK) Limited
29, Bressenden Place
London
SW15 5DZ
Tel: +44 (0)870 000 3006
Fax: +44 (0)870 000 3906

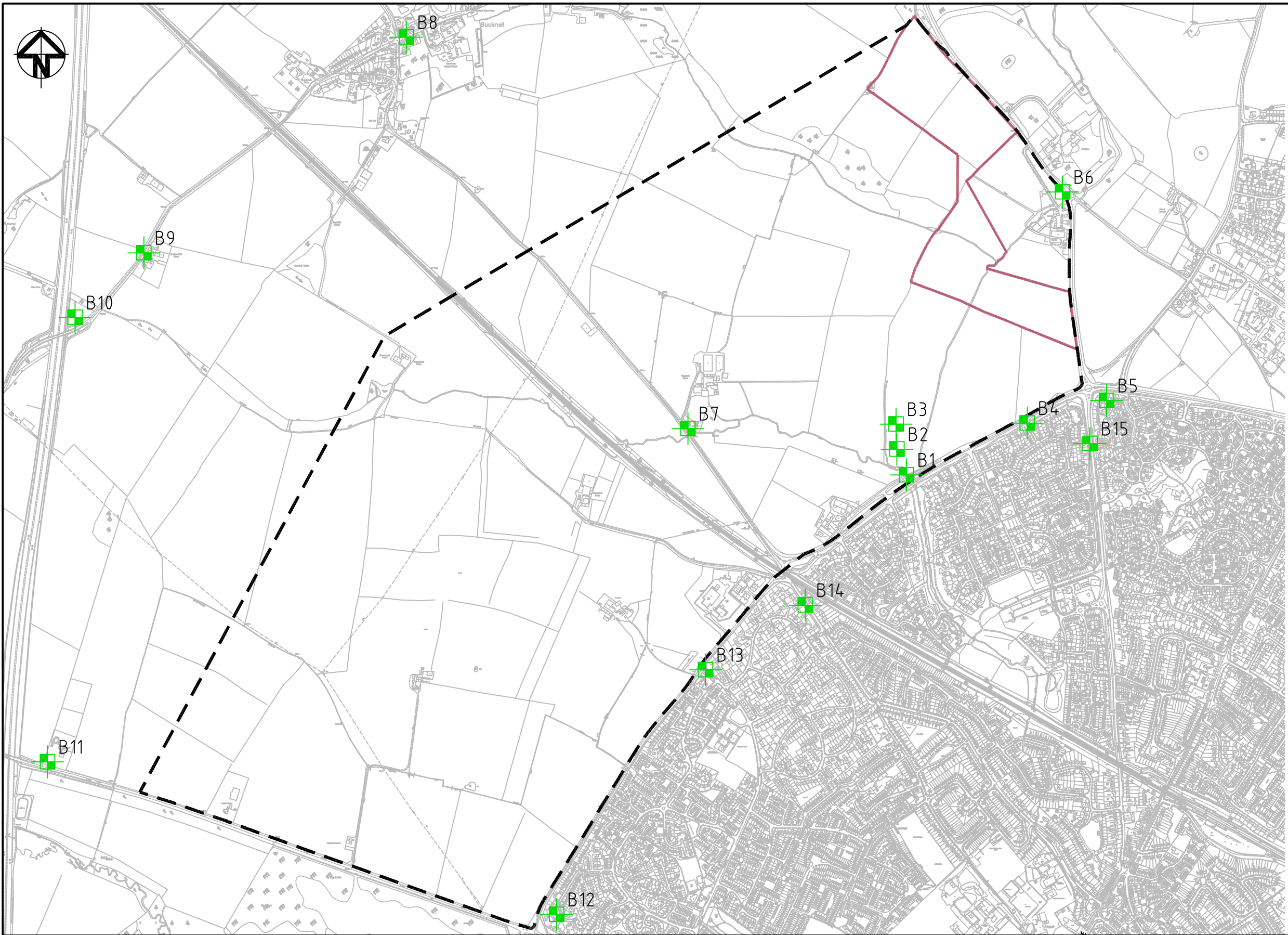
DRAWING.	Project No.	Issue
8-1	UA001881	01



This product includes mapping data licensed from Ordnance Survey ®. © Crown copyright and/or database right 2010. Serial Numbers 00707900, 00708000, 00708100, 00708200


		<div>KEY</div> <div>R3— Air Quality Receptor Locations</div>	<div>Client</div> <div></div> <div></div>	Status		Project		<div></div> <div>Hyder Consulting (UK) Limited</div> <div>29, Bressenden Place</div> <div>London</div> <div>SW15 5DZ</div> <div>Tel: +44 (0)870 000 3006</div> <div>Fax: +44 (0)870 000 3906</div>			
				Scales	1:15,000	Author	BICESTER ECO DEVELOPMENT ENVIRONMENTAL STATEMENT				
				Original Size	A3	Checker	Title				
				Height Datum		Approver	AIR QUALITY RECEPTOR LOCATIONS DRAWING 9-1				
				Grid	GRID	© Copyright reserved					
		Filename:		0005-UA001881FIGURE2							
01	FIRST ISSUE	25-11-10						DRAWING.	Project No.	Issue	
Issue		Description	Date						9-1	— UA001881 —	01

50mm on Original



- KEY**
- MASTERPLAN BOUNDARY
 - EXEMPLAR BOUNDARY
 - B7 AIR QUALITY MONITORING LOCATIONS


01	FIRST ISSUE	25/11/10
Issue	Description	Date



Status	
Scales	1:12,500
Original Size	A3
Height Datum	
Grid	GRID
Filename:	

Author	M.LLEWELLIN
Checker	A.SLOWE
Approver	P.HARKER
© Copyright reserved	

Project	BICESTER ECO DEVELOPMENT ENVIRONMENTAL STATEMENT
Title	AIR QUALITY MONITORING LOCATIONS DRAWING 9-2

	Hyder Consulting (UK) Limited 29, Bressenden Place London SW15 5DZ Tel: +44 (0)870 000 3006 Fax: +44 (0)870 000 3906	
DRAWING.	Project No.	Issue
9-2	— UA001881 —	01