





- NOTES**
- All dimensions and levels are in metres unless otherwise noted
 - This drawing is to be read in conjunction with the relevant Architect's/Engineer's drawings, specifications and CDM documentation
 - This drawing has been produced electronically and may have been photo reduced or enlarged when copied. Work to figured dimensions only (DO NOT SCALE). All dimensions to be checked on site. Any errors or omissions to be reported to the engineer immediately.
 - This drawing contains coloured lines / information that may not be clear if reproduced in black and white.

	Section 38 Carriageway
	Section 38 Verge
	Section 38 Footway
	Section 38 Service Margin



P02	NJ	TST	Splay improved by re-aligning landscape area by plot 280	05/02/16
P01	NJ	TST	Initial issue	03/02/16
Rev	Drawn by	Chk'd by	Comments	Date

DRAWING TITLE
 Section 38 Agreement Plan
 Sheet 1/2


PROJECT
 Phase 2
 Bicester Eco Village
 Bicester
 Oxon

DESIGNED BY TST	DRAFTED BY NJ	APPROVED BY DJ
--------------------	------------------	-------------------

DATE: 03/02/2016
 STATUS: **SUBJECT TO TECHNICAL APPROVAL**

SCALE: 1:250 @ A1
 Scale bar @ 1:250
 0m 4.25m 12.5m

CLIENT

Infrastruct CS Ltd

JOB NUMBER 15-1859	DRAWING NUMBER 20-1	REVISION P02
-----------------------	------------------------	-----------------