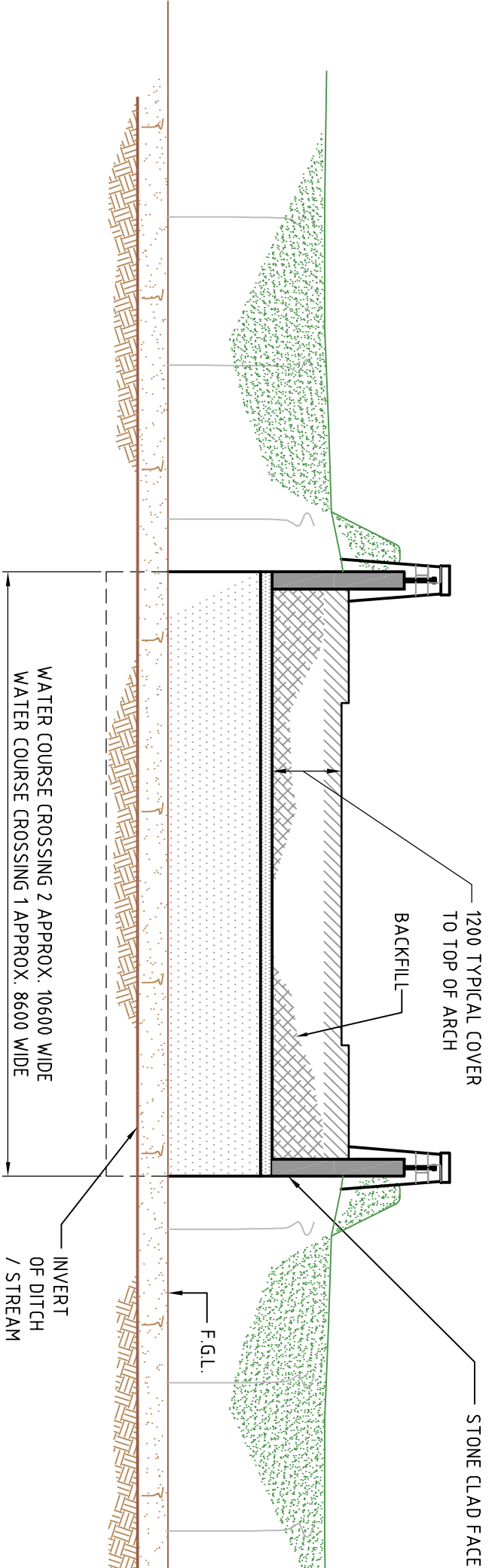
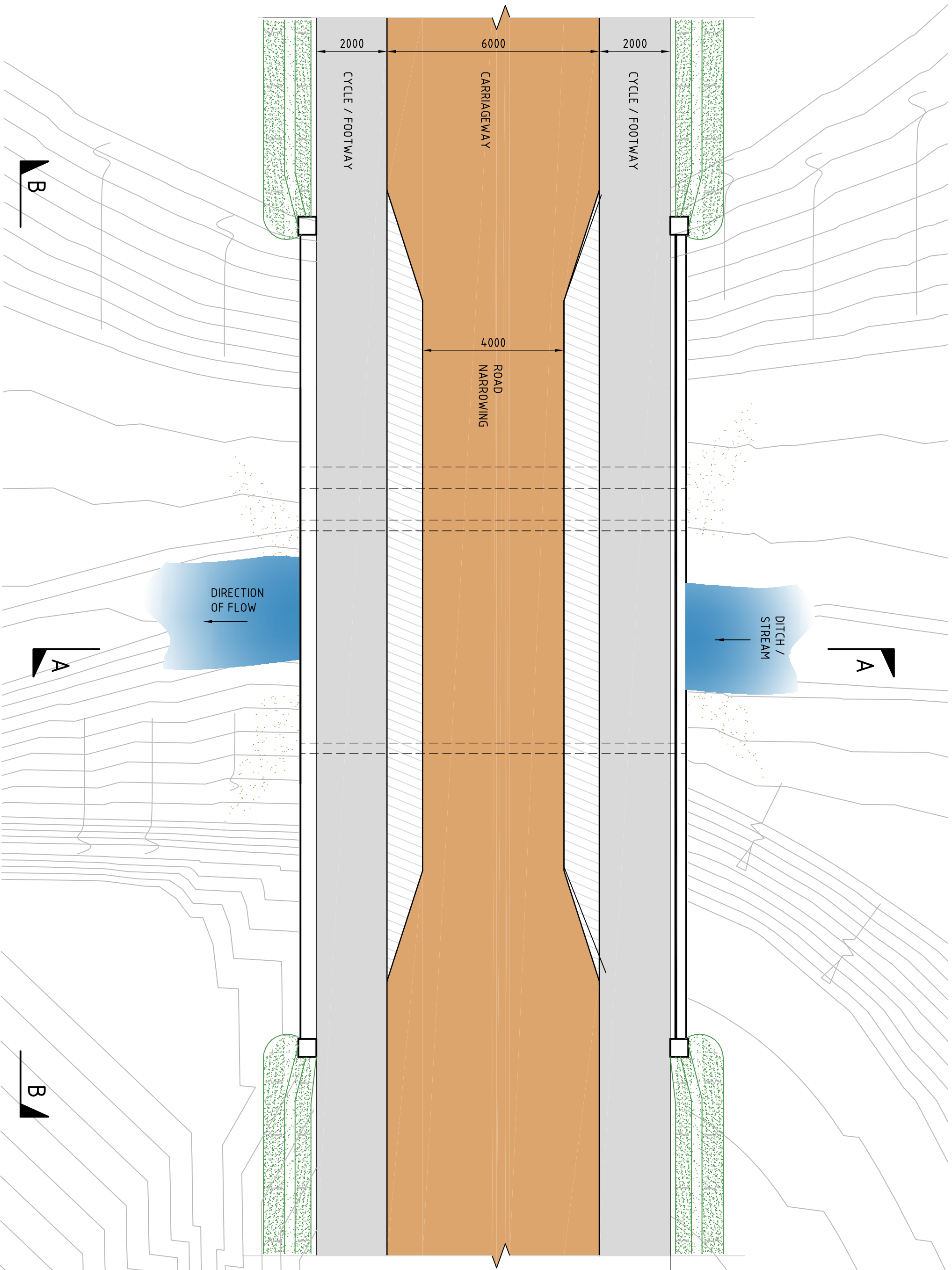


This product includes mapping data licensed from Ordnance Survey ©. Crown Copyright and database right 2010. Spatial Numbers 007079300, 007080000, 007081000, 007082000

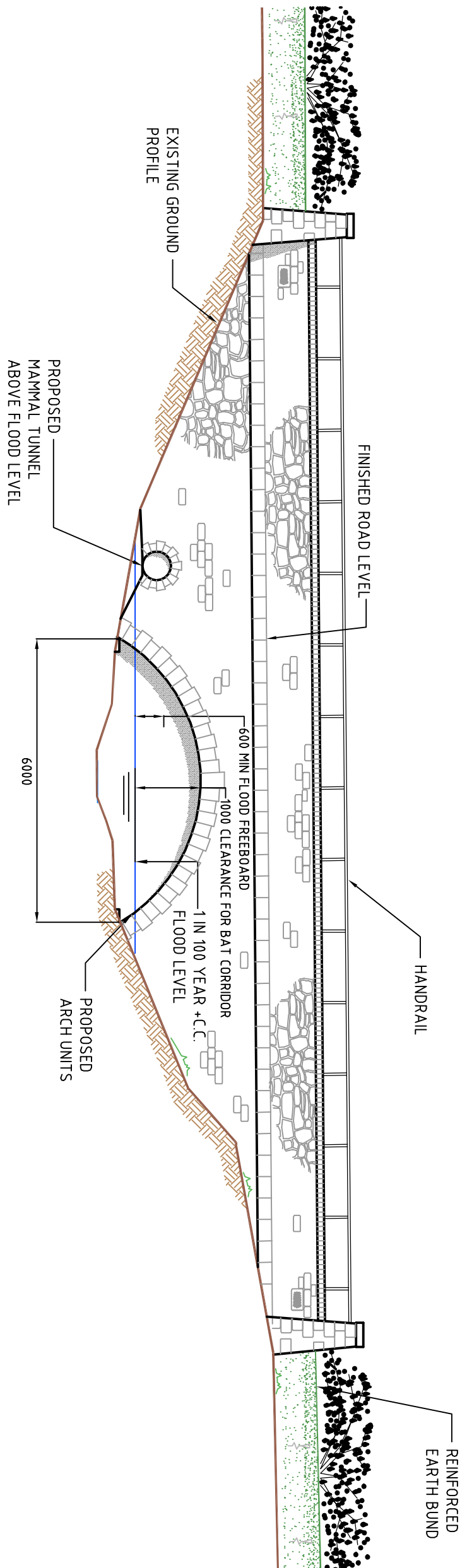
WATER COURSE CROSSING  
LOCATION PLAN  
SCALE 1:2500



TYPICAL SECTION A-A  
SCALE 1:100



TYPICAL WATER COURSE CROSSING  
PLAN  
SCALE 1:100



TYPICAL ELEVATION B-B  
SCALE 1:100

NOTES:

- DO NOT SCALE FROM DRAWING USE FIGURED DIMENSIONS
- ONLY X DIMENSIONS ARE IN MILLIMETRES UNLESS OTHERWISE STATED.
- STRUCTURE DETAILS ARE SUBJECT TO AGREEMENT WITH OXFORDSHIRE COUNTY COUNCIL HIGHWAYS AND STRUCTURES DIVISIONS.

KEY

PLANNING APPLICATION BOUNDARY

02	REVISED LAYOUT	05/04/11
01	FIRST ISSUE	25/11/10
Issue Description		Date
Status		

Scales		Author P SWENEY
Original Size	A1	Checker J LYNN
Height Datum	-	Approver S DAVIES
Grid	0.5	Copyright reserved

7153-UA001881-UP21D-02-WATER COURSE GENERAL ARRANGEMENT.dwg

azdominion

P3Eco Ltd

Hyder Consulting (UK) Limited  
29, Bressenden Place  
London  
SW1E 5DZ

Hyder Consulting  
Tel: +44 (0)870 000 3006  
Fax: +44 (0)870 000 3506

Project  
BICESTER  
ECO DEVELOPMENT

Title  
EXEMPLAR SITE  
TYPICAL  
WATER COURSE CROSSING  
GENERAL ARRANGEMENT

Drawing No. 7153 — Project No. UA001881 — Issue 02