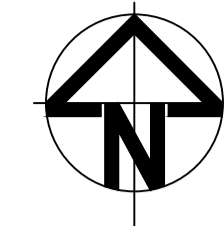
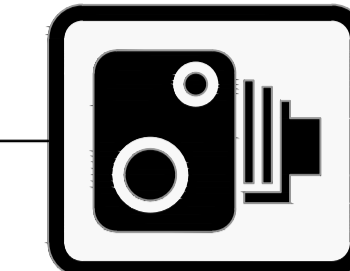
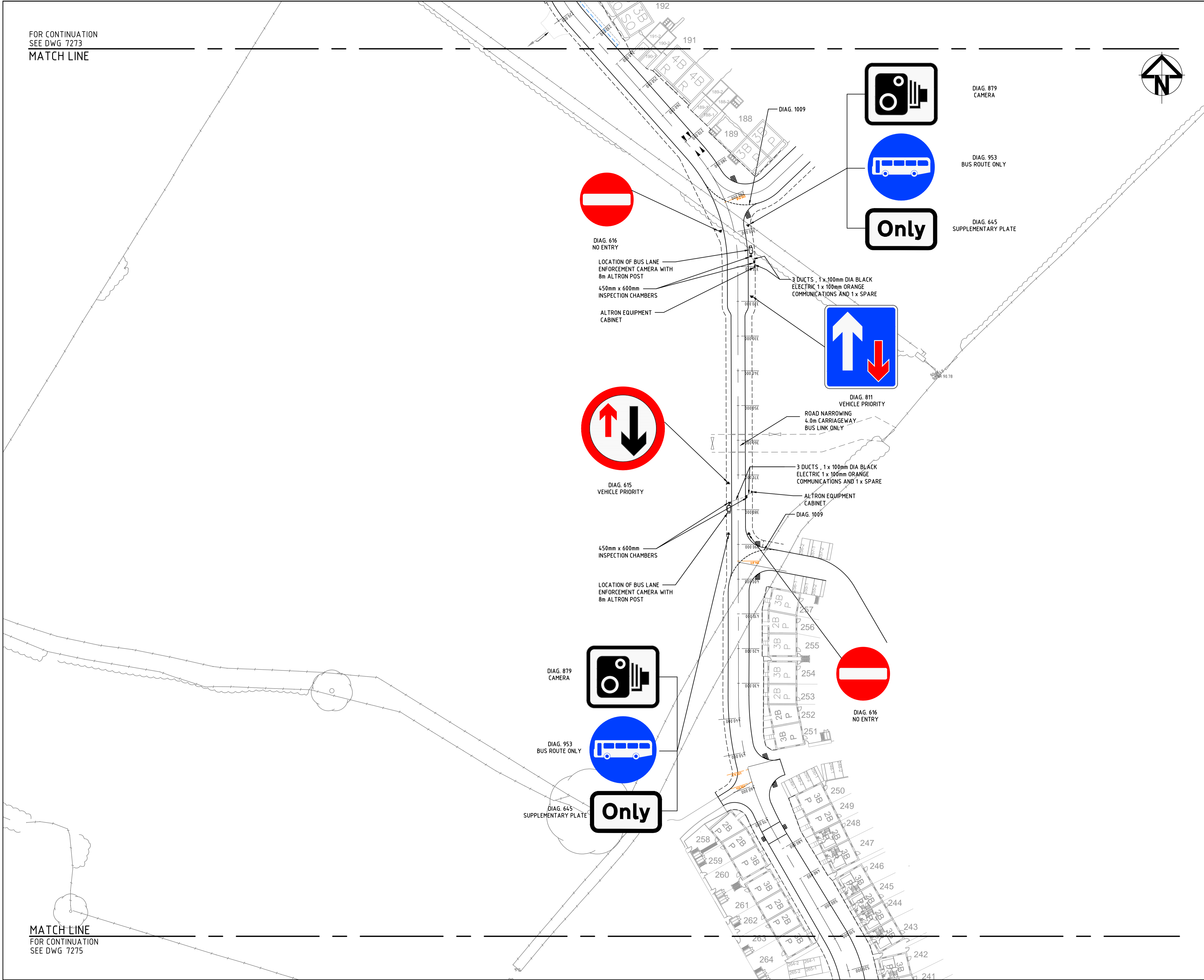


FOR CONTINUATION  
SEE DWG 7273  
MATCH LINE


KEY  
DIAG.1009 - 600mm MARK 300mm GAP 100mm WIDE TO  
DIAG No. 1009 IN WHITE THERMOPLASTIC  
SCREENED WITH APPLIED SOLID GLASS BEADS  
SERIES 1200 MCDHW  
HIGHWAY WORKS.



MATCH LINE  
FOR CONTINUATION  
SEE DWG 7275




DIAG. 879  
CAMERA




DIAG. 953  
BUS ROUTE ONLY



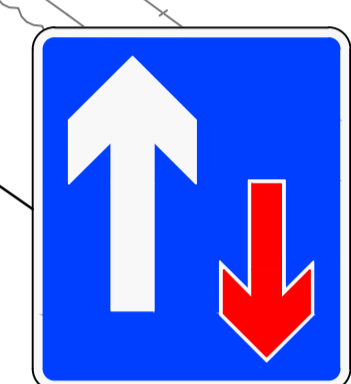
DIAG. 645  
SUPPLEMENTARY PLATE




DIAG. 616  
NO ENTRY




DIAG. 615  
VEHICLE PRIORITY



DIAG. 811  
VEHICLE PRIORITY




DIAG. 879  
CAMERA



DIAG. 953  
BUS ROUTE ONLY



DIAG. 645  
SUPPLEMENTARY PLATE



DIAG. 616  
NO ENTRY

LOCATION OF BUS LANE  
ENFORCEMENT CAMERA WITH  
8m ALTRON POST  
450mm x 600mm  
INSPECTION CHAMBERS  
ALTRON EQUIPMENT  
CABINET

3 DUCTS, 1 x 100mm DIA BLACK  
ELECTRIC 1 x 100mm ORANGE  
COMMUNICATIONS AND 1 x SPARE

3 DUCTS, 1 x 100mm DIA BLACK  
ELECTRIC 1 x 100mm ORANGE  
COMMUNICATIONS AND 1 x SPARE

ALTRON EQUIPMENT  
CABINET

450mm x 600mm  
INSPECTION CHAMBERS

LOCATION OF BUS LANE  
ENFORCEMENT CAMERA WITH  
8m ALTRON POST

ROAD NARROWING  
4.0m CARRIAGEWAY  
BUS LINK ONLY

Issue	Description	Date
09	SPEED CAMERA DETAILS ADDED	04/02/13
08	HIGHWAY BOUNDARY REVISED	06/11/12
07	MINOR REVISIONS	19/10/12
06	MASTERPLAN REVISED	05/10/12
05	REVISIONS TO WHITE LINES AND ANNOTATION	27/07/12
04	DESIGN REVISED	JAN 12

Status **DRAFT**

Scalcs	1:500	Author M.LLEWELLIN
Original Size	A1	Checker S.A.DAVIES
Height Datum	O.S.	Approver S.A.DAVIES
Grid	O.S.	© Copyright reserved

Filename: 7273-7276-UA001881-UP210-538-09-ROAD MARKINGS & SIGNS.DWG



Hyder Consulting (UK) Limited  
29, Bressenden Place  
London  
SW1E 5DZ  
Tel: +44 (0)870 000 3006  
Fax: +44 (0)870 000 3906

Project  
**BICESTER ECO  
DEVELOPMENT EXEMPLAR SITE**

Title  
**EXEMPLAR SITE (S38)  
ROAD MARKINGS AND SIGNS  
SHEET 2 OF 4**

Drawing No.	Project No.	Issue
7274	UA001881	09