


- ⊠ In-situ test
- ⊕ In-situ re-test



PAHs



Smith Grant LLP  
 Station House  
 Station Road  
 Ruabon, LL14 6DL  
 Tel: 01978 822367  
 Fax: 01978 824718

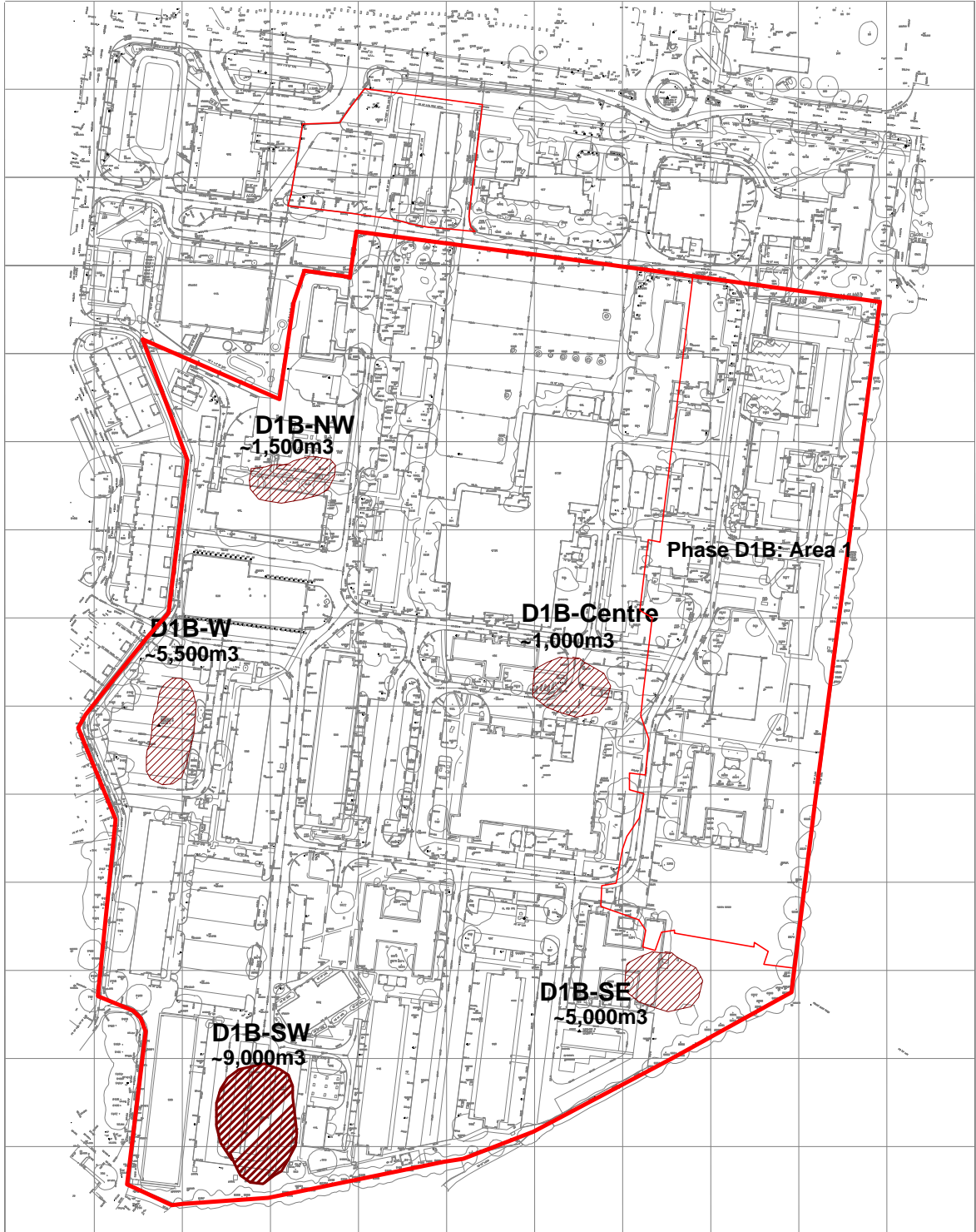
www.smithgrant.co.uk  
 email: consult@smithgrant.co.uk

Project: Upper Heyford:  
 Ph1b Dorchester

Drawing: Soil Validation Exceedance: PAHs

Drawn: DW  
 Date: 28.01.15  
 Job No: R1742B

Checked: AFS  
 Scale: 1:2,500  
 Drg No: D09



Smith Grant LLP  
Station House  
Station Road  
Ruabon, LL14 6DL  
Tel: 01978 822367  
Fax: 01978 824718

[www.smithgrant.co.uk](http://www.smithgrant.co.uk)  
email: [consult@smithgrant.co.uk](mailto:consult@smithgrant.co.uk)

Project:  
Upper Heyford:  
Ph1b Dorchester

Drawing:  
Site Generated Aggregate Stockpiles

Drawn: DW

Date: 28.01.15

Job No:  
R1742B

Checked: AFS

Scale: 1:2,500

Drg No:  
D10



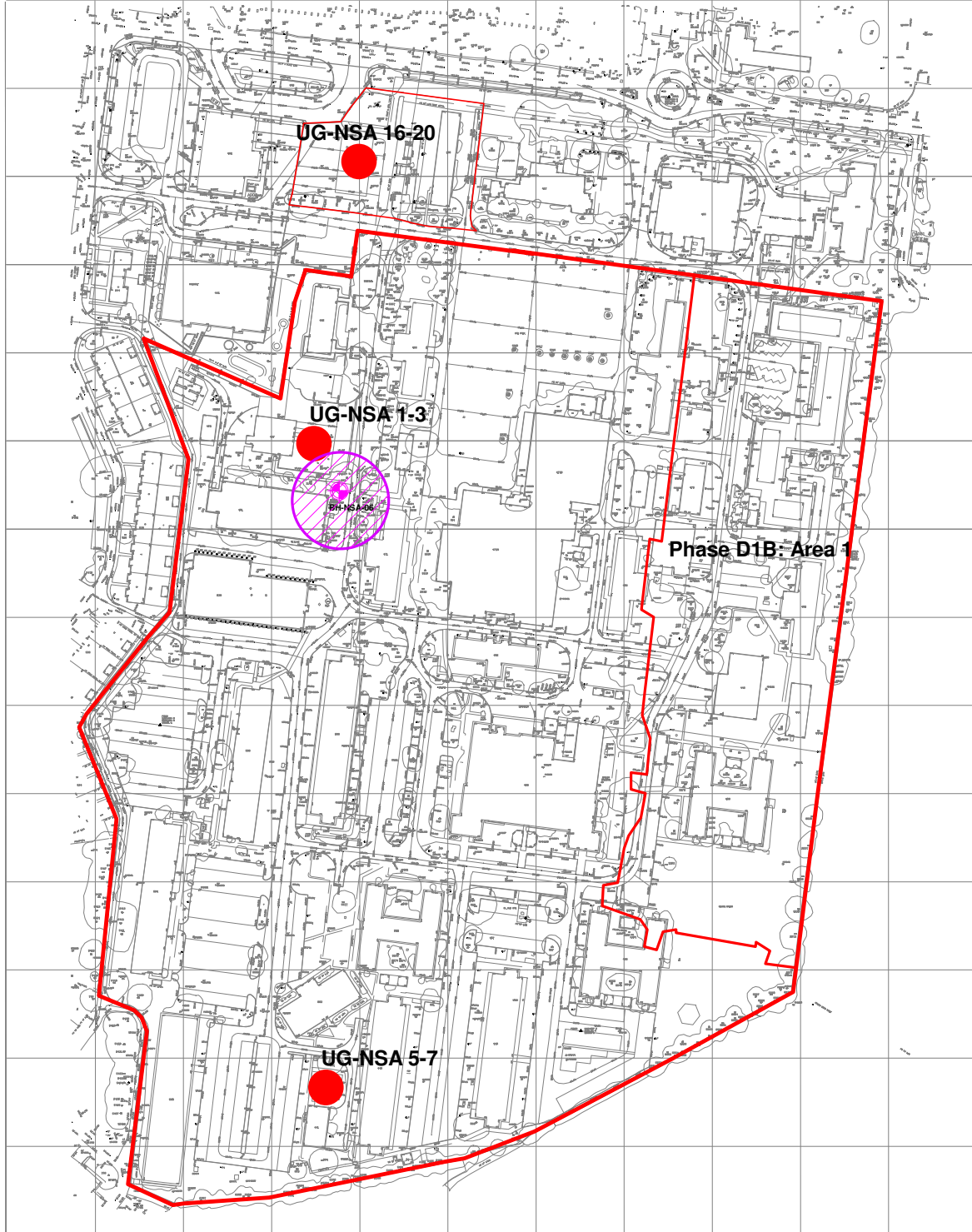
UST



Gas & Water Main Protection Required



BH (free product observed)



Smith Grant LLP  
 Station House  
 Station Road  
 Ruabon, LL14 6DL  
 Tel: 01978 822367  
 Fax: 01978 824718

www.smithgrant.co.uk  
 email: consult@smithgrant.co.uk

Project:  
 Upper Heyford:  
 Ph1b Dorchester

Drawing:  
 Gas & Water Main protection

Drawn:  
 DW

Date:  
 28.01.15

Job No:  
 R1742B

Checked:  
 AFS

Scale:  
 1:2,500

Drg No:  
 D11

## **APPENDIX A**

### **Site Photographs**

1.



05.12.13 Earthworks complete in location of former building 459

2.



30.04.14 Petrol forecourt located in the north of D1B: Area 2 (building 493); location of UG-NSA-16-20

3.



30.04.14 Southern view of building 467 (boiler house); location of UG-NSA 1-3

4.



30.04.14 Northern view in the south-east of D1B: Area 2, Barrack block (building 593 (left) and 566 (right)) visible

5.



30.04.14 South-west corner of the site, barracks buildings 594 (right) and 598 (left) visible

6.



30.04.14 Southern view of the site prior to demolition

7.



30.04.14 Chimney associated with boiler house (building 441); location of UG-NSA- 5-7

8.



19.08.14 Backfilled area following remediation of UG-NSA- 16-20

9.



19.08.14 Waste processing area in the north of the site, stockpile of chipped wood waste visible in background

10.



19.08.14 Demolition of former barracks (building 598) taking place in the south-west corner

11.



19.08.14 Northern view across the centre of the site

12.



19.08.14 Site processed aggregate stockpile along the site's western boundary (Agg-W)

13.



19.08.14 North-west corner of the site, boiler house (building 457) visible behind aggregate stockpile Agg-NW

14.



19.08.14 Centre of the site with building 498 that is to remain as part of the redevelopment

15.



26.06.14 Western view across the southern end of the site, building 488 visible in the background

16.



26.06.14 Processing of site won aggregates in the south of the site

17.



26.06.14 Demolition material awaiting processing from buildings 594 and 598

18.



26.06.14 Northern view along the site's western boundary

19.



26.06.14 Recycling of recovered metal waste (tanks) in the waste processing area in the north of the site

20.



10.09.14 Breaking out of relict drains in the south-west of the site

21.



10.09.14 Processing site won aggregate (Agg-W); dust suppression in use

22.



10.09.14 Removal of foundations/obstructions associated with building 598

23.



10.09.14 Northern view across the site with processing of hard-standing taking place

24.



10.09.14 North-east view across the site, building 488 which is to remain visible in the background