









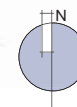


-  Application Boundary
-  Land Required for Infrastructure (including green infrastructure)
-  Residential Class C3
-  Commercial Class B1/B2/B8
-  Commercial Class B1
-  Local Centre Class A1-A5 / D1 and C3 Use
-  Heritage Class D1
-  New Primary School Class D1
-  Institutional Residential Class C1
-  Hotel / Care Home Facility Class C1 / C2

Not to Scale



Project Details	E10658-103: Upper Heyford
Figure Title	Figure 3: Development Uses Plan
Figure Ref	E10658-103_GR_NTS_3
Date	October 2010
File Location	\\nt-lmpg2weedl\projects\10658\103\graphics\nts\issued figures