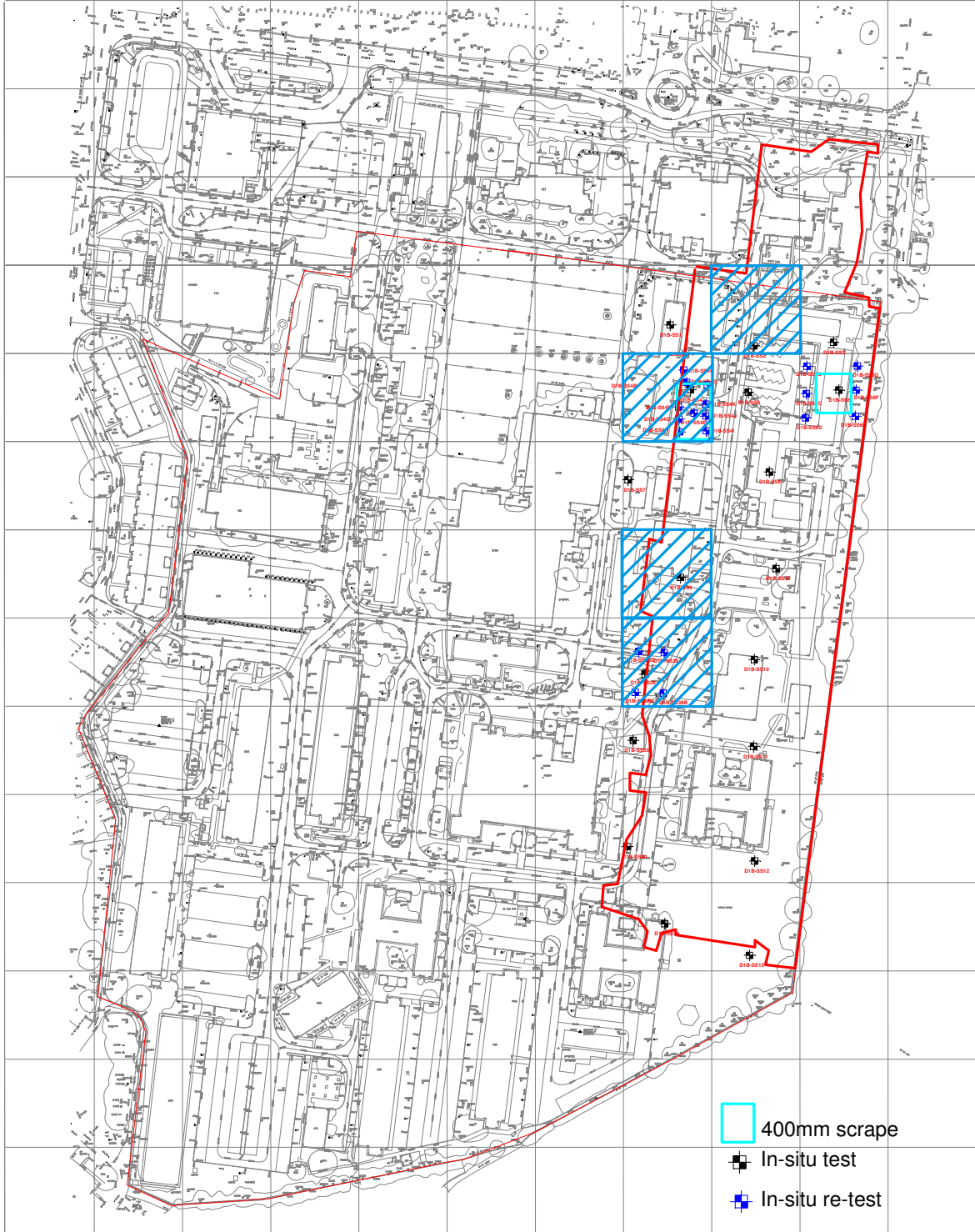





PAHs

Phase  
D1B Boundary

Phase Boundary  
D1B:Area-1



-  400mm scrape
-  In-situ test
-  In-situ re-test



Smith Grant LLP  
Station House  
Station Road  
Ruabon, LL14 6DL  
Tel: 01978 822367  
Fax: 01978 824718

www.smithgrant.co.uk  
email: consult@smithgrant.co.uk

Project: Upper Heyford:  
Ph1b Dorchester

Drawing: In-Situ Exceedance - PAH

Drawn: DW	Checked: AFS
Date: 28.10.14	Scale: 1:2,500
Job No: R1742B	Drg No: D06

## **APPENDIX A**

### **Site Photographs**

1.



30.04.14 Strip of area of soft-landscaping prior to demolition works taking place

2.



30.04.14 Southern area of the Phase D1B: Area 1

3.



30.04.14 Southern view down the eastern boundary

4.



30.04.14 Strip of soft-landscaping completed in the east

5.



30.04.14 Demolition of building 443 (Store) taking place

6.



30.04.14 Northern view with Building 476 (sub-station remaining)



7.



30.04.14 Buildings demolished in the north, awaiting processing of recovered aggregates/hard-standing

8.



19.08.14 Aggregate stockpile Agg-NE temporarily stockpiled in the north-west of Phase 1B: Area 1

9.



19.08.14 Northern end of the site following turnover and replacement of formation level strata

10.



19.08.14 Southern view from the centre of the site

11.



24.09.14 North-east view of the Phase 1B: Area 1

12.



01.07.13 Northern view of Phase 1B: Area 1 with Aggregate Stockpile 'Agg-D1B-NE' in the background



13.



07.10.14 Northern view from the south of the site

14.



07.10.14 View along the south-west corner of the Phase 1b: Area 1

15.



07.10.14 Stockpile of approximately 4000m<sup>3</sup> aggregate (Agg-D1b-NE)

16.



07.10.14 Excavation of entries to allow sampling around SS4 to delineate impacted soils

17.



22.10.14 Eastern view with the phase's eastern boundary visible in the background

18.



22.10.14 View to the south-east of the phase, substation visible in the left of the photo awaiting decommission and demolition at a later date

19.



22.10.14 Southern view from the top of D1B-Agg-NE stockpile

No Photo

## **APPENDIX B**

### **Formation Level Validation Photo Record**



1.



18.08.14 - Cover Validation: D1B-SS1

2.



18.08.14 - Cover Validation: D1B-SS2

3.



18.08.14 - Cover Validation: D1B-SS3

4.



18.08.14 - Cover Validation: D1B-SS4

5.



18.08.14 - Cover Validation: D1B-SS6

6.



18.08.14 - Cover Validation: D1B-SS8



7.



18.08.14 - Cover Validation: D1B-SS9

8.



18.08.14 - Cover Validation: D1B-SS10

9.



18.08.14 - Cover Validation: D1B-SS11

10.



18.08.14 - Cover Validation: D1B-SS12

11.



18.08.14 - Cover Validation: D1B-SS13

12.



18.08.14 - Cover Validation: D1B-SS14



13.



10.09.14 Re-Sample Cover Validation following exceedance: D1B-SS4B

14.



10.09.14 Re-Sample Cover Validation following exceedance: D1B-SS4C

15.



10.09.14 Re-Sample Cover Validation following exceedance: D1B-SS4D

16.



10.09.14 Re-Sample Cover Validation following exceedance: D1B-SS4E

17.



10.09.14 Re-Sample Cover Validation following exceedance: D1B-SS6B

18.



10.09.14 Re-Sample Cover Validation following exceedance: D1B-SS6C



19.



10.09.14 Re-Sample Cover Validation following exceedance: D1B-SS6D

20.



10.09.14 Re-Sample Cover Validation following exceedance: D1B-SS6E

21.



10.09.14 Re-Sample Cover Validation following exceedance: D1B-SS6F

22.




10.09.14 Re-Sample Cover Validation following exceedance: D1B-SS6G

23.



10.09.14 Southern view of the site showing the location of D1B-SS6 re-sampling entries

24.



24.09.14 Cover Validation: D1B-SS36



25.



24.09.14 Cover Validation: D1B-SS38 (plastic removed upon sampling)

26.



24.09.14 Cover Validation: D1B-SS39

27.



24.09.14 Cover Validation: D1B-SS40

28.



07.10.14 Re-Sample Cover Validation following exceedance: D1B-SS4F

29.



07.10.14 Re-Sample Cover Validation following exceedance: D1B-SS4G

30.



07.10.14 Re-Sample Cover Validation following exceedance: D1B-SS4H