







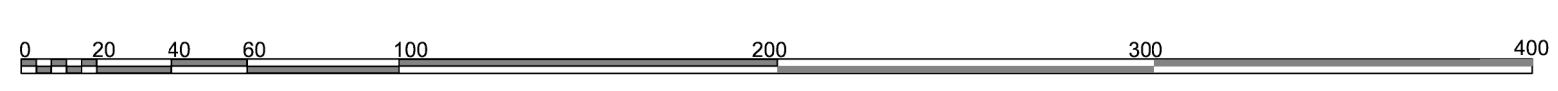
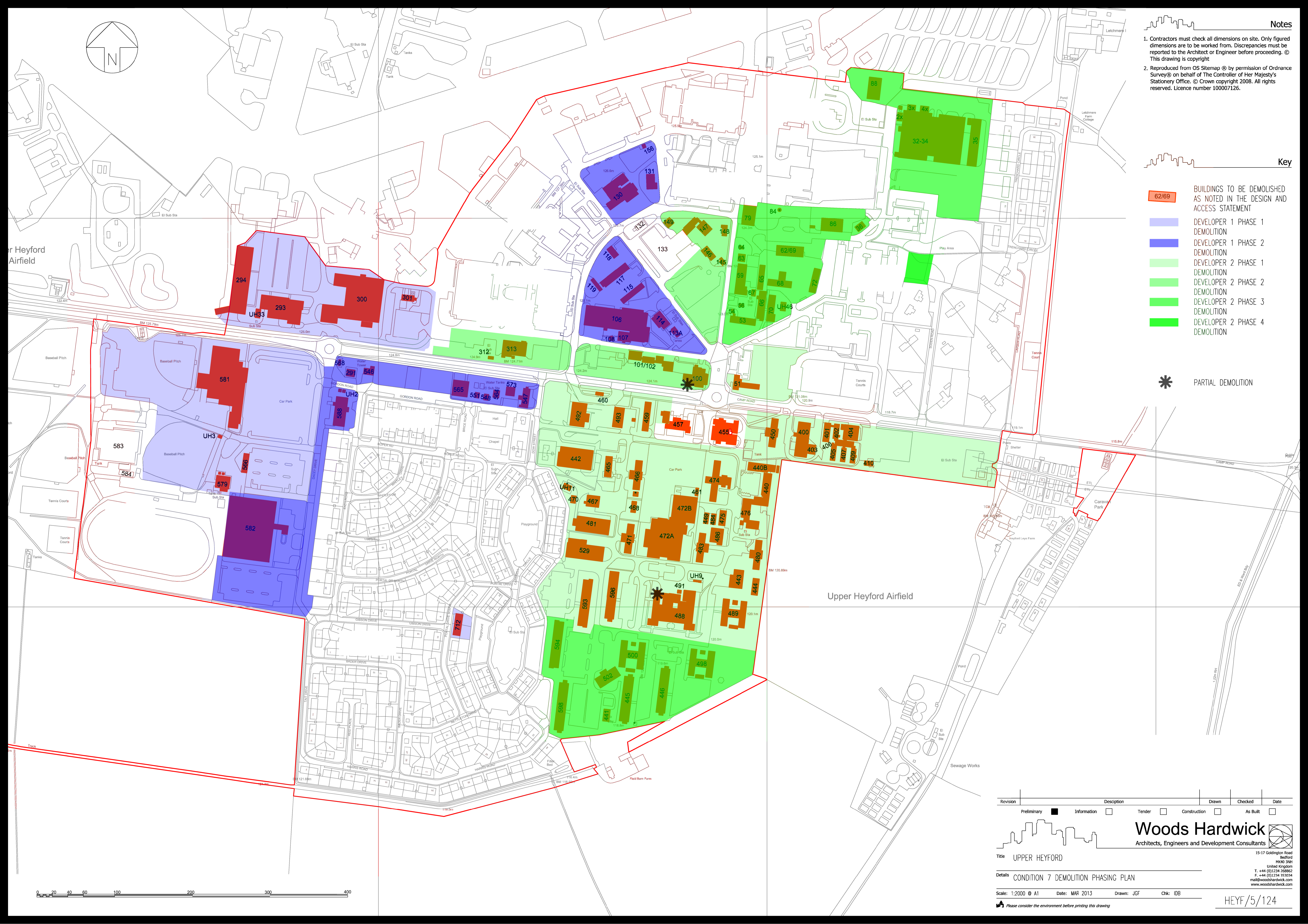


- Contractors must check all dimensions on site. Only figured dimensions are to be worked from. Discrepancies must be reported to the Architect or Engineer before proceeding. © This drawing is copyright
- Reproduced from OS Sitemap © by permission of Ordnance Survey® on behalf of The Controller of Her Majesty's Stationery Office. © Crown copyright 2008. All rights reserved. Licence number 100007126.

-  62/69 BUILDINGS TO BE DEMOLISHED AS NOTED IN THE DESIGN AND ACCESS STATEMENT
-  DEVELOPER 1 PHASE 1 DEMOLITION
-  DEVELOPER 1 PHASE 2 DEMOLITION
-  DEVELOPER 2 PHASE 1 DEMOLITION
-  DEVELOPER 2 PHASE 2 DEMOLITION
-  DEVELOPER 2 PHASE 3 DEMOLITION
-  DEVELOPER 2 PHASE 4 DEMOLITION
-  PARTIAL DEMOLITION



Revision	Description	Drawn	Checked	Date
Preliminary	Information	Tender	Construction	As Built

Woods Hardwick
Architects, Engineers and Development Consultants

Title: UPPER HEYFORD
 Details: CONDITION 7 DEMOLITION PHASING PLAN
 Scale: 1:2000 @ A1 Date: MAR 2013 Drawn: JGF Chk: IDB

15-17 Goldington Road
 Bedford MK40 3JH
 United Kingdom
 T: +44 (0)1234 268862
 F: +44 (0)1234 353334
 mail@woodsardwick.com
 www.woodsardwick.com