






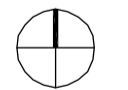
KEY

-  Planning Application Boundary
-  New Settlement Area
-  Flying Field
-  Area to be Retained as Open Space
-  Buildings to be Retained



Inset Area
see Drawing Nos.
1135_060-063

A NOTE:
This product includes mapping data derived from Ordnance Survey ©.
© Crown copyright and/or database right 2004. License number 100009877.
SOS OF SCALE FROM THIS DRAWING:
REFER TO EN-GA-EEES-SETTL-G-OUT-DRAWING.
THE DRAWING IS COPYRIGHT ROGER EVANS ASSOCIATES LIMITED



PROJECT
1135
Heyford Park
CLIENT
North Oxfordshire Consortium Ltd.
TITLE
**Parameter Plan
New Settlement Area & Flying Field**

DATE	13/09/07	DRAWN	RA	CHECKED	/
SCALE	1:5,000 @ A1	DRAWING NO.	1135_064	REVISION	/



ROGER EVANS ASSOCIATES
t: 01865 377030 f: 01865 377050
e: design@roger-evans.com
w: roger-evans.com