







-  Site Boundary
-  Railway line
-  Rousham Park
-  Railway station
-  Rousham Pleasure Grounds
-  Rousham Conservation Area

Upper Heyford, Airbase
Spatial Context Plan

NOC

www.ppg-llp.co.uk
Team AP/SMT
26th July 2007
1: 32 000 @A3

| T 01285 888084 | F 01285 885115 | www.ppg-llp.co.uk |

© Copyright Pegasus Planning Group llp. © Crown copyright. All rights reserved. Ordnance Survey Copyright Licence number 100042093 | Promap Licence number 100020449 | Pegasus Urban Design is part of Pegasus Planning Group LLP. Drawing prepared for planning. Any queries to be reported to Pegasus for clarification

N.0111_20-1a

