




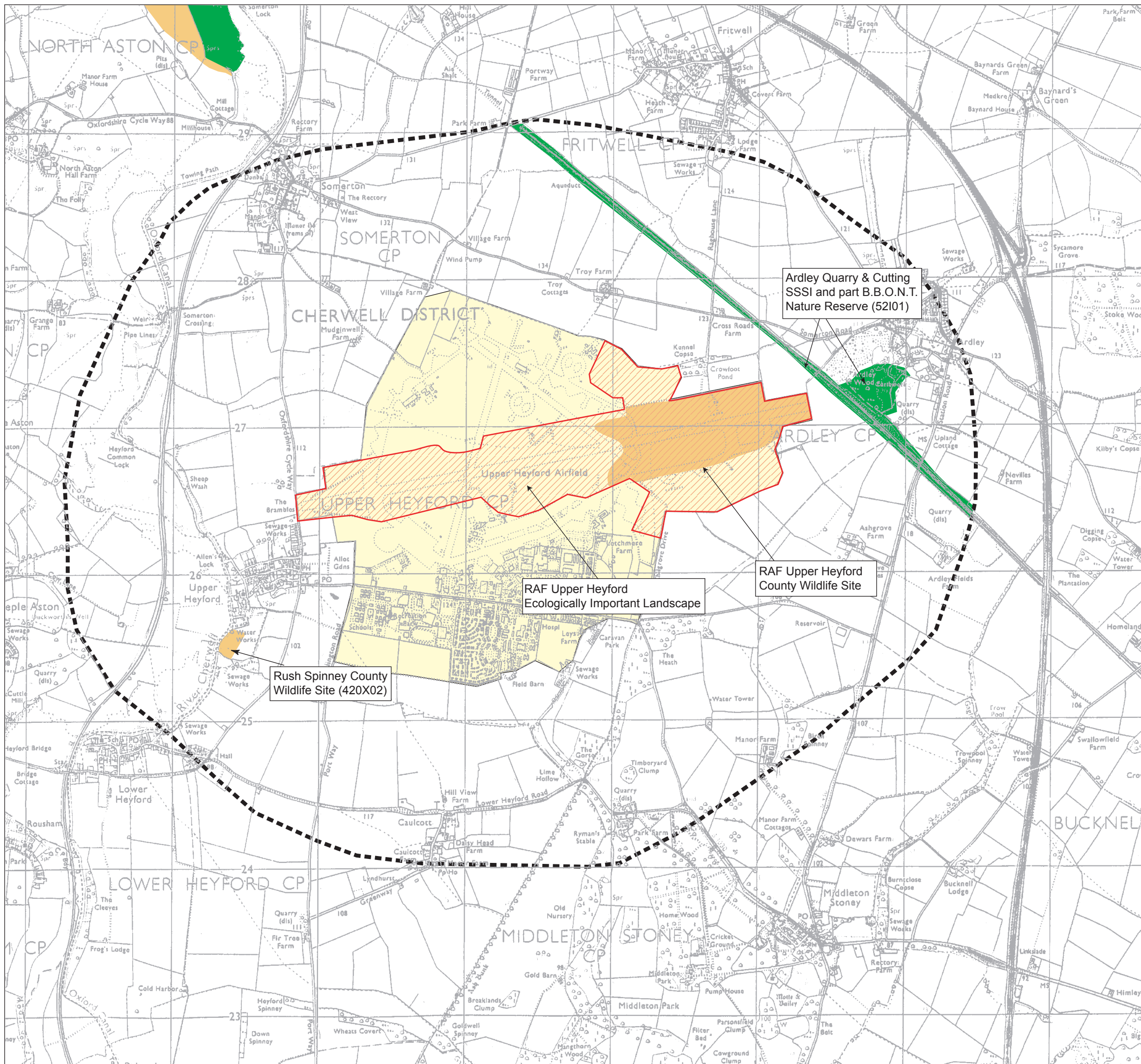


MAP E1 Heyford Park - Designated Sites of Nature Conservation Importance

KEY

-  Ecologically Important Landscape
-  County Wildlife Sites
-  SSSI
-  Extent of site designation search
-  Upper Heyford Airfield



Ardley Quarry & Cutting  
SSSI and part B.B.O.N.T.  
Nature Reserve (52101)

RAF Upper Heyford  
Ecologically Important Landscape

RAF Upper Heyford  
County Wildlife Site

Rush Spinney County  
Wildlife Site (420X02)



Ecological Planning & Research

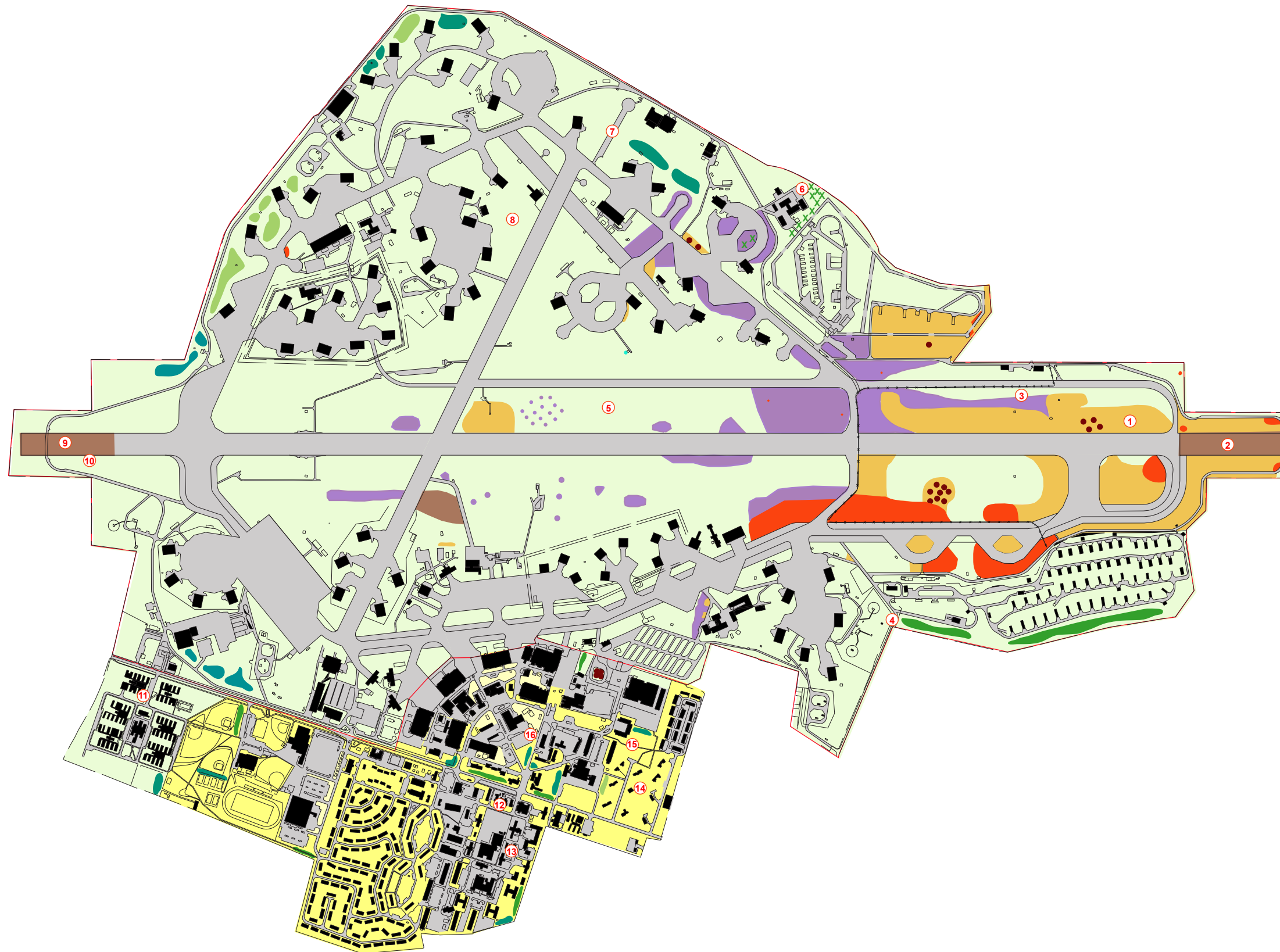
CLIENT: North Oxfordshire Consortium Ltd

PROJECT: Heyford Park

DATE: August 2007



MAP E2 Heyford Park - Habitat Survey



KEY

- Semi-improved Grassland
- Unimproved Chalk Grassland
- Coniferous Plantation Woodland
- Mixed Plantation Woodland
- Deciduous Plantation Woodland
- Improved Grassland
- XXX Scrub
- Concrete/Hardstanding
- Major Buildings
- Stock Fencing
- Limit of Survey Area
- 1 Target Note
- Species poor swards with some grassland herbs (MG6b)
- Moderate to species rich Creeping Fescue swards (MG5b)
- Calcicolous grassland, Upright Brome *Bromopsis erecta* dominant (CG3)
- Calcicolous grassland, Torr Grass *Brachypodium pinnatum* dominant (CG4 & CG5)
- Open ruderal vegetation



Ecological Planning & Research

CLIENT: North Oxfordshire Consortium Ltd

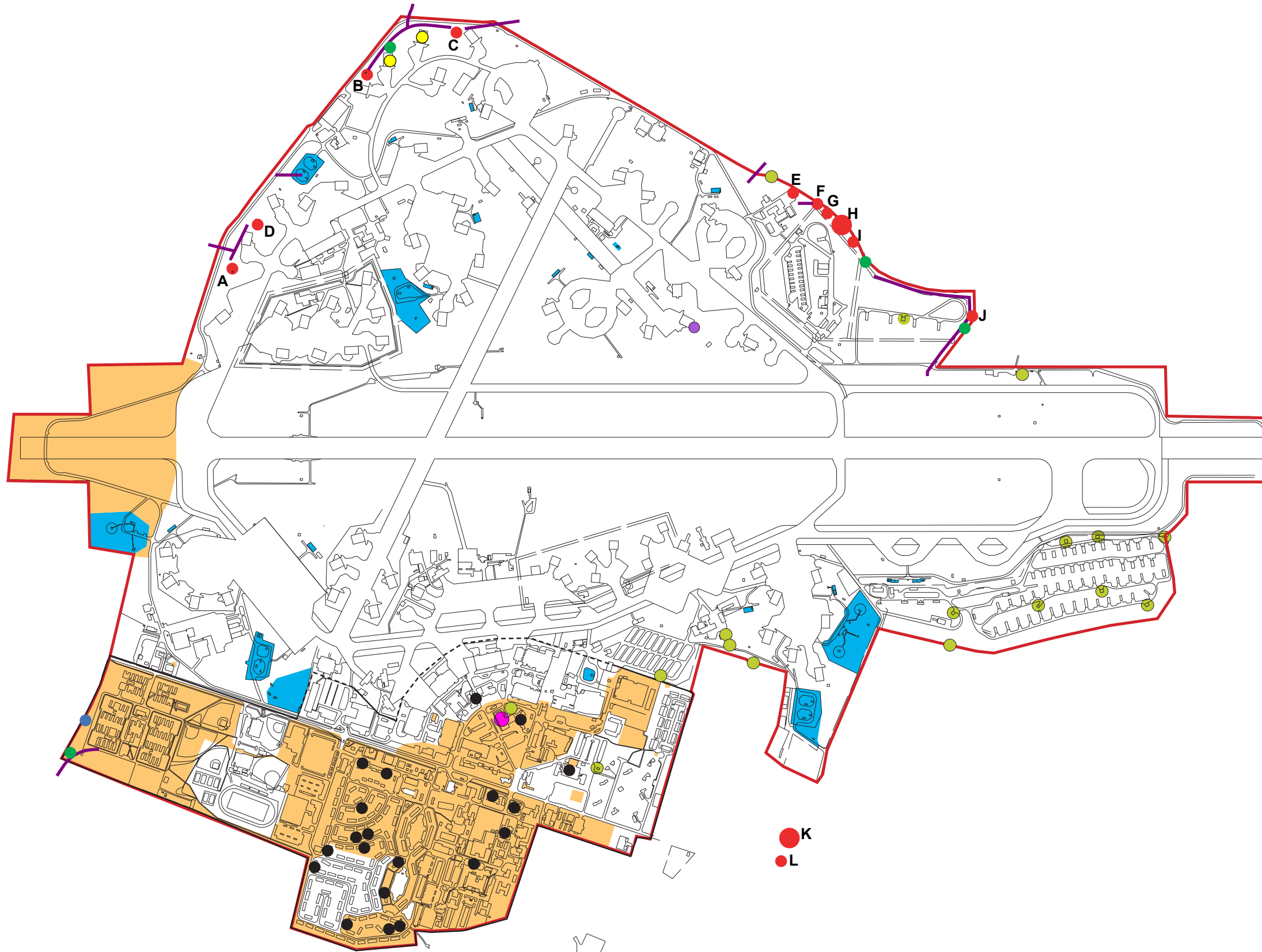
PROJECT: Heyford Park

DATE: August 2007



P99/55

Based upon the Ordnance Survey with the permission of The Controller of Her Majesty's Stationery Office (c) Crown Copyright OS Licence No. AL 854956

MAP E3 Heyford Park - Location of Protected Species



Key

-  Area to be cleared of buildings, structures and hardstandings
-  POL System
-  Site boundary
-  Development Area
-  Outlying Sett
-  Other Sett type
-  Latrine
-  Badger Path
-  Bat Roost
-  Maternity Bat Roost
-  Evidence of Foraging Bats
-  Badger Road Traffic Accident
-  Great Crested Newt Present
-  Barn Owl observed



Ecological Planning & Research

CLIENT: North Oxfordshire Consortium Ltd

PROJECT: Heyford Park

DATE: August 2007



MAP E4 Heyford Park - Breeding Territories of Farmland Birds of Conservation Concern

Key - Species of birds focused upon

- Corn Bunting
- Tree Sparrow
- Yellowhammer
- Curlew
- Meadow Pipit
- Song Thrush
- Linnet
- Skylark
- Reed Bunting
- Development Area



Ecological Planning & Research

CLIENT: North Oxfordshire Consortium Ltd









PROJECT: Heyford Park

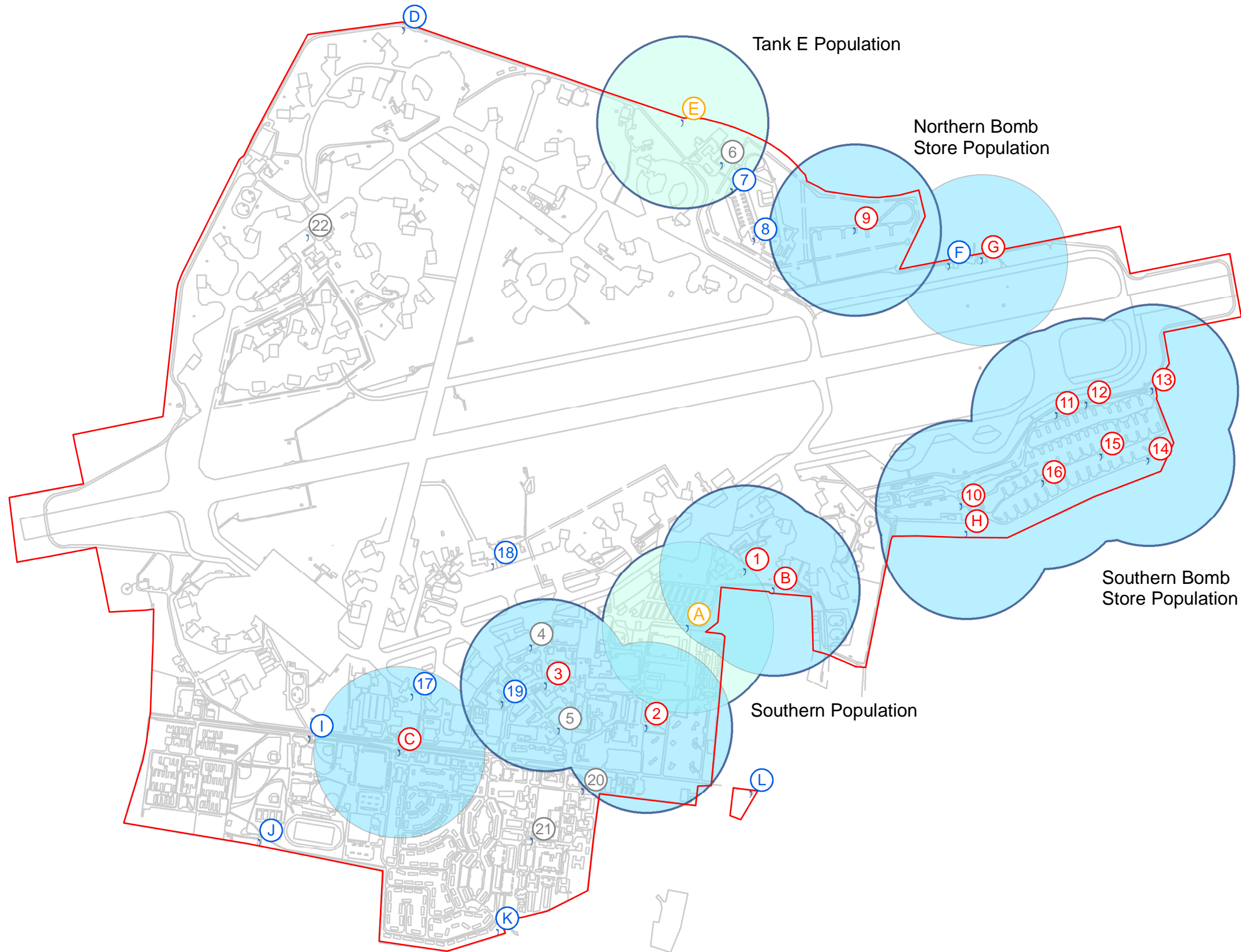
DATE: August 2007

P99/55

MAP E5 Great Crested Newt Population Structure

KEY

-  Site Boundary
-  Newt Populations
-  250 m Buffer
-  Tanks
-  Tanks not surveyed/screened out
-  Tanks surveyed, no Great Crested Newts
-  Tanks containing Great Crested Newts (2005 survey only)
-  Tanks containing Great Crested Newts (2007 survey)



SCALE: 1:12,740 at A3

0 175 350 525 Metres



Ecological Planning & Research

CLIENT: North Oxfordshire Consortium Ltd.

PROJECT: Heyford Park

DATE: August 2007

C:\Project Data\Upper Heyford\GIS\MapE5\_GCN\_population\_structure

P99/55

Based upon the Ordnance Survey with the permission of The Controller of Her Majesty's Stationery Office (c) Crown Copyright OS Licence No. AL 854956