

This drawing is on a base produced by Wardell Armstrong (Drawing Number CA02305_01) which was an amalgamation of the Ordnance Survey digital topographical plan and the USAF base comprehensive plan dated Sept 1984 (revised Dec 1993 and amended Apr 2002) © Crown copyright 100035542



Figure CH10: Cold War Landscape: Character Areas

Reproduced from ALTA et. al (2005)

This drawing is on a base produced by Wardell Armstrong (Drawing Number CA02305_01) which was an amalgamation of the Ordnance Survey digital topographical plan and the USAF base comprehensive plan dated Sept 1984 (revised Dec 1993 and amended Apr 2002)
 © Crown copyright 100035542



1945-1962 First Cold War	
	1945 -1962 Origins; little new building
	1950-1962 Rearmament and SAC defence building programme
1963-1979 Sustained Deterrence	
	Late 1960s early 1970s Little new building
	Late 1970s Programme of hardening bases begins
1980-1989 Second Cold War	
	1980s Hardening programme continues
	Undertermed when within Study Area
	Landscape South of the Cold War Zone
	Cold War Landscape
	Grass

0 500m
 Scale approximately 1:10,000

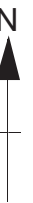
Figure CH11: Cold War Landscape: Phases
 Reproduced from ALTA et. al (2005)

This drawing is on a base produced by Wardell Armstrong (Drawing Number CA02305_01) which was an amalgamation of the Ordnance Survey digital topographical plan and the USAF base comprehensive plan dated Sept 1984 (revised Dec 1993 and amended Apr 2002) © Crown copyright 100035542



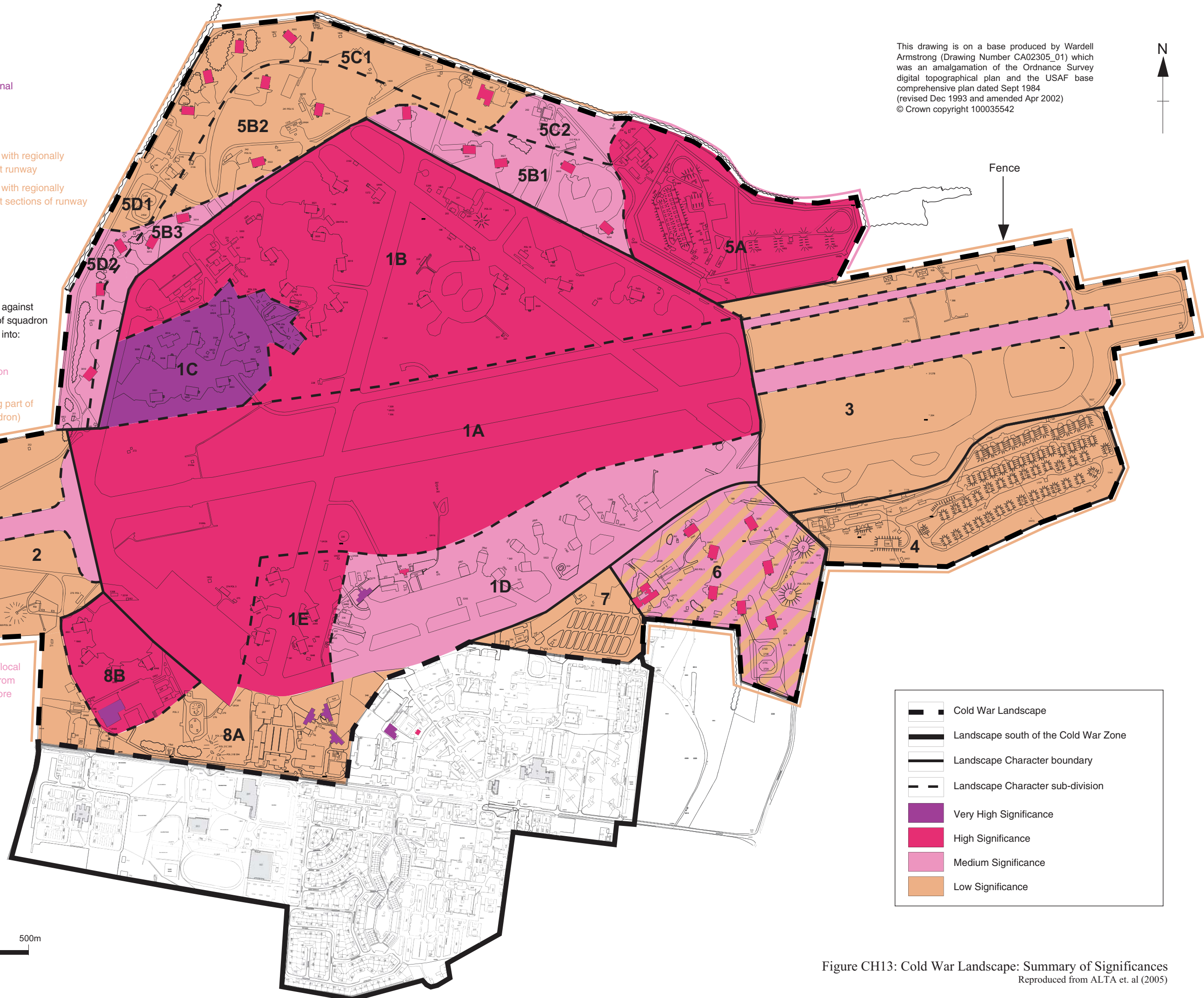
Figure CH12: Cold War Landscape: The Landscape of Flexible Response
Reproduced from ALTA et al (2005)

This drawing is on a base produced by Wardell Armstrong (Drawing Number CA02305_01) which was an amalgamation of the Ordnance Survey digital topographical plan and the USAF base comprehensive plan dated Sept 1984 (revised Dec 1993 and amended Apr 2002) © Crown copyright 100035542



- 1 Central Airbase
- 1A Central Runway National
- 1B Central Plateau National
- 1C QRAA International
- 1D South Aircraft Shelters/
Victor Alert Area Regional
- 1E Southwest HASs National
- 2 Runway West Terminal Local but with regionally significant runway
- 3 Runway East Terminal Local but with regionally significant sections of runway
- 4 Southern Conventional Arms Store Local
- 5 North Edge
- 5A Northern Bombstores National
- 5B/D Landscape and individual national significances need to be balanced against the need to maintain the integrity of squadron groupings. Area therefore divided into:
 - 5B1 Regional
 - 5C2 Regional because retains squadron grouping
 - 5B2/5C1/5D1 Local because no point in keeping part of a squadron grouping (42nd Squadron) but containing nationally significant buildings
 - 5D2/5B3 Regional because retains integrity of 55th Squadron grouping

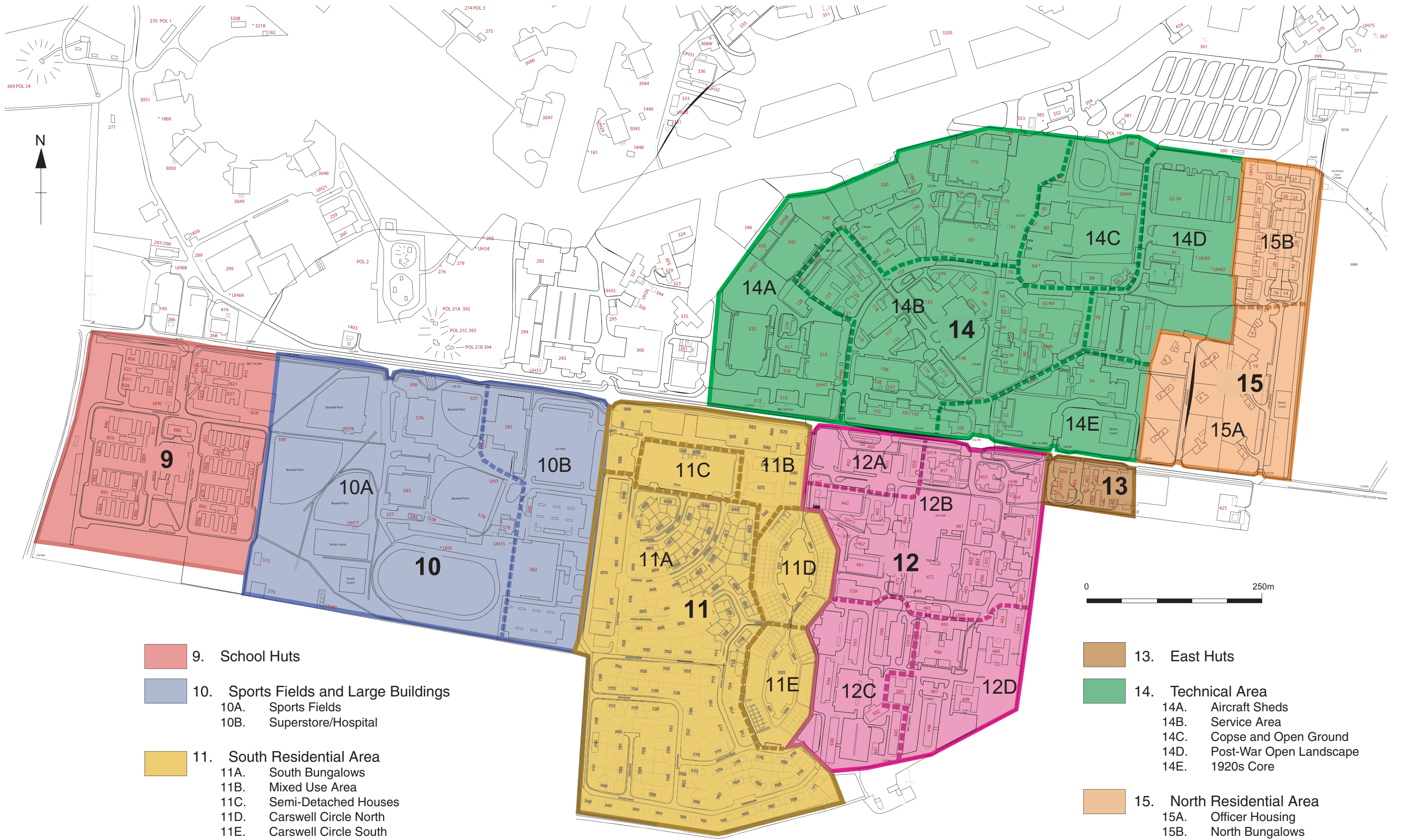
- 6 Southeast HASs Regional/local isolated from historic core
- 7 Tanker area Local
- 8 Southwest Edge
- 8A Local landscape significance but containing internationally important buildings
- 8B National because containing centrally important buildings and usually linked to core area



0 500m
Scale approximately 1:10,000

	Cold War Landscape
	Landscape south of the Cold War Zone
	Landscape Character boundary
	Landscape Character sub-division
	Very High Significance
	High Significance
	Medium Significance
	Low Significance

Figure CH13: Cold War Landscape: Summary of Significances
Reproduced from ALTA et. al (2005)














- 9. School Huts
- 10. Sports Fields and Large Buildings
 - 10A. Sports Fields
 - 10B. Superstore/Hospital
- 11. South Residential Area
 - 11A. South Bungalows
 - 11B. Mixed Use Area
 - 11C. Semi-Detached Houses
 - 11D. Carswell Circle North
 - 11E. Carswell Circle South
- 12. Barracks and Institutions
 - 12A. Store/Petrol Station
 - 12B. Parade Ground Buildings
 - 12C. West Barracks
 - 12D. 1930s Area

- 13. East Huts
- 14. Technical Area
 - 14A. Aircraft Sheds
 - 14B. Service Area
 - 14C. Copse and Open Ground
 - 14D. Post-War Open Landscape
 - 14E. 1920s Core
- 15. North Residential Area
 - 15A. Officer Housing
 - 15B. North Bungalows

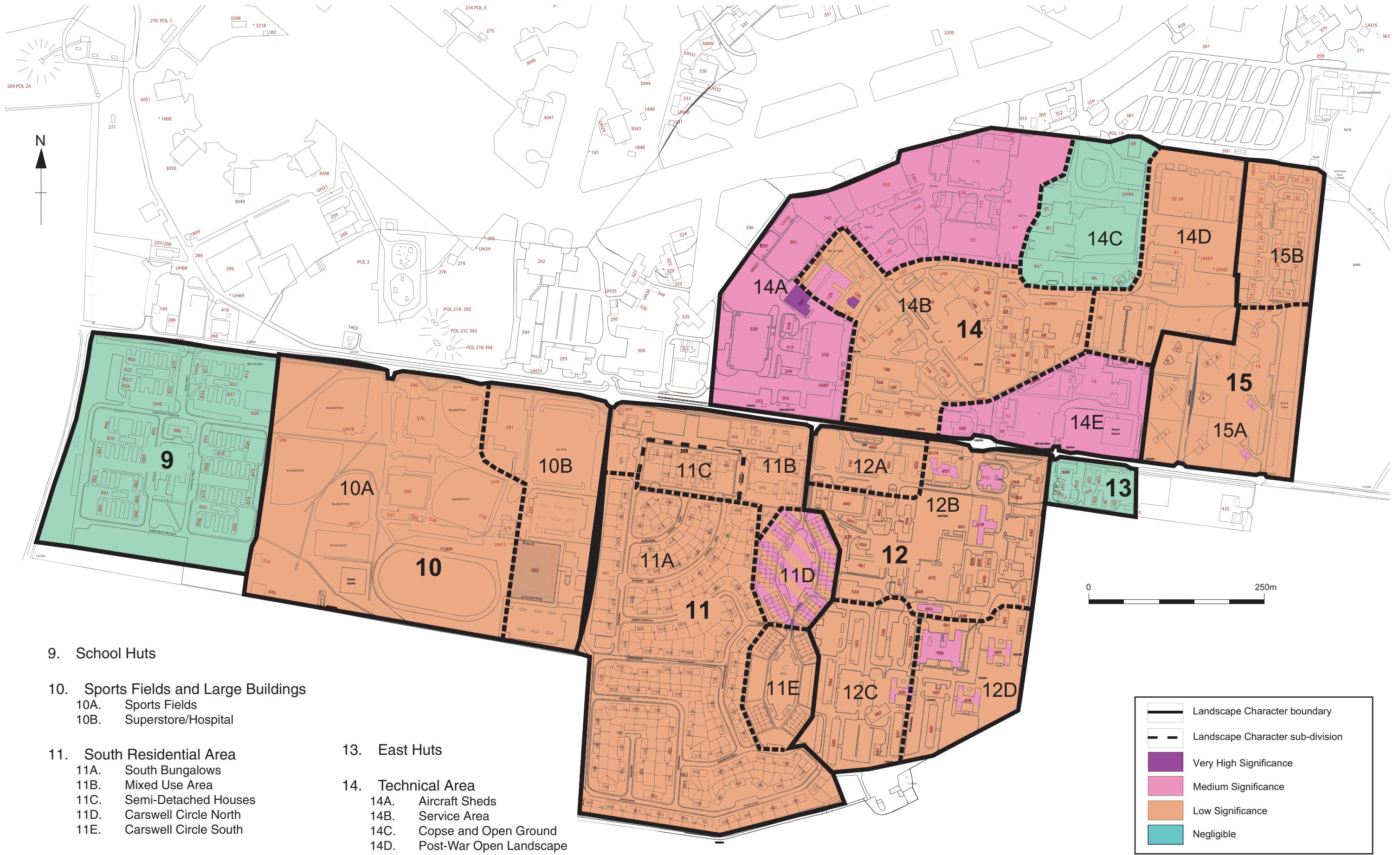
Figure CH14: Landscape South of the Cold War Zone: Character Areas
 Reproduced from ALTA et. al (2005)



-  Grass
-  Hard Surface
-  Trees
-  Private Gardens
-  1925-6
-  1925-6 radically altered or rebuilt
-  1934-9
-  World War II
-  1950s
-  1960/70s
-  Other Post-War

0 500m

Figure CH15: Landscape South of the Cold War Zone: Building Phases
Reproduced from ALTA et. al (2006)



9. School Huts

10. Sports Fields and Large Buildings

- 10A. Sports Fields
- 10B. Superstore/Hospital

11. South Residential Area

- 11A. South Bungalows
- 11B. Mixed Use Area
- 11C. Semi-Detached Houses
- 11D. Carswell Circle North
- 11E. Carswell Circle South

12. Barracks and Institutions

- 12A. Store/Petrol Station
- 12B. Parade Ground Buildings
- 12C. West Barracks
- 12D. 1930s Area

13. East Huts

14. Technical Area

- 14A. Aircraft Sheds
- 14B. Service Area
- 14C. Copse and Open Ground
- 14D. Post-War Open Landscape
- 14E. 1920s Core

15. North Residential Area

- 15A. Officer Housing
- 15B. North Bungalows

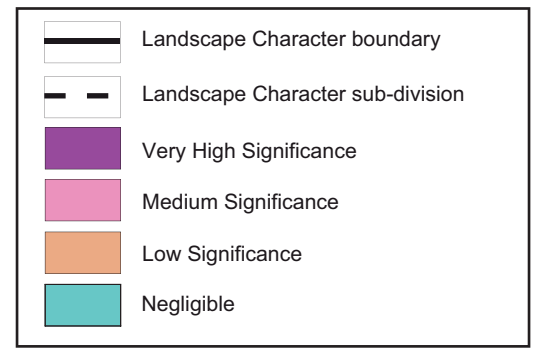


Figure CH16: Landscape South of the Cold War Zone: Summary of Significances
 Reproduced from ALTA et al (2006)