




Viewpoint P : Twyford Road, Addersbury (Twyford)



Viewpoint P : Continued

Hallam Land Management Ltd./J.J Gallagher Ltd.

PHOTOGRAPH VIEWPOINTS P
College Fields, Banbury


(Policy H10 / Banbury Urban Extension: Land off
Bankside, Banbury)

Figure 23

Scale: 1644/P/100



Viewpoint Q : Properties on Overthorpe Road, Overthorpe



Viewpoint R : Public Right of Way to Warkworth Church

Hallam Land Management Ltd./J.J Gallagher Ltd.

PHOTOGRAPH VIEWPOINTS Q & R
College Fields, Banbury

(Policy H10 / Banbury Urban Extension: Land off
Bankside, Banbury)

Figure 24

Scale: 1644/P/1



**Viewpoint S : Jurassic Way Recreational Path,
South of Warkworth**



Viewpoint T : Overthorpe - Kings Sutton Road, near Buston Farm Cottages

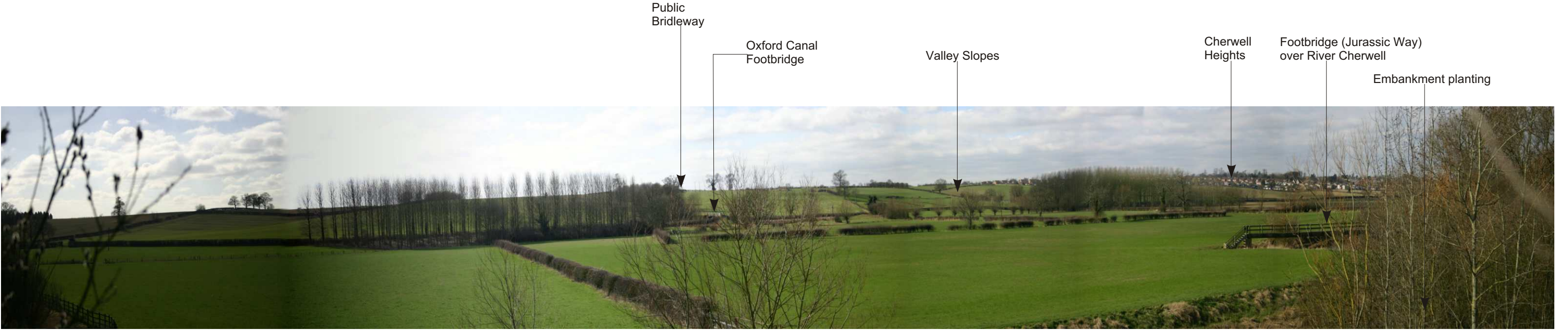
Hallam Land Management Ltd./J.J Gallagher Ltd.

PHOTOGRAPH VIEWPOINTS S
College Fields, Banbury

(Policy H10 / Banbury Urban Extension: Land off
Bankside, Banbury)

Figure 25

Scale: 1644/P/100



Viewpoint U : From M40 Motorway

Hallam Land Management Ltd./J.J Gallagher Ltd.

PHOTOGRAPH VIEWPOINTS U
College Fields, Banbury

(Policy H10 / Banbury Urban Extension: Land off
Bankside, Banbury)

Figure 26

Scale: 1644/P/100