




Reproduced from the Ordnance Survey with the permission of the Controller of HMSO, Crown Copyright reserved.

-  Site Boundary
-  Ridge and furrow
-  Former field systems

Drawing Title

Plan CPM 3 : 3rd Edition Ordnance Survey, 1923, Showing Areas of Existing Ridge and Furrow and Former Field Systems

Client

J. J. Gallagher Ltd.

Project

Land at Bodicote, Banbury

Drawing No

CPM1712/09

Date

04/01 SR/MC

Checked