

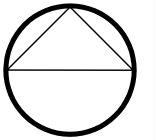
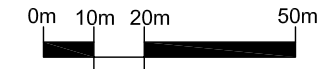


NOTES:
Based upon the Ordnance Survey map with permission of The Controller of Her Majesty's Stationery Office, © Crown Copyright.
Aspect Landscape Planning Ltd, West Court, Hardwick Business Park, Noral Way, Banbury OX16 2AF
Licence 100045345












The original of this drawing was produced in colour a monochrome copy should not be relied upon.

No Dimensions to be scaled from this drawing.

Copyright reserved



KEY:

-  Site Boundary
-  Tree Numbers
-  Tree Canopies
-  Category 'B' RPA
-  Category 'C' RPA
-  Trees to be Removed
-  Tree Protection Barrier (Default Specification)
-  Tree Protection Barrier (Secondary Specification)
-  Tree Protection Barrier (2nd Position)
-  Manual Excavation
-  Above Soil Surfacing

REV	DATE	NOTE	GW Drawn	RC Chk'd
05	14/10/14	Updated with latest layout from architect		

REVISIONS



TITLE
**Phase 2, Longford Park, Banbury
Preliminary Tree Protection Plan**

CLIENT
Taylor Wimpey, Barratt Homes & Bovis Homes

SCALE	DATE	DRAWN
1:1500 @ A3	OCT 2014	JB
DRAWING NUMBER	REVISION	
8667 TPP 05		

Based on Architects' drawing no. 0476-x-layout-BOVIS 1.10.2014