

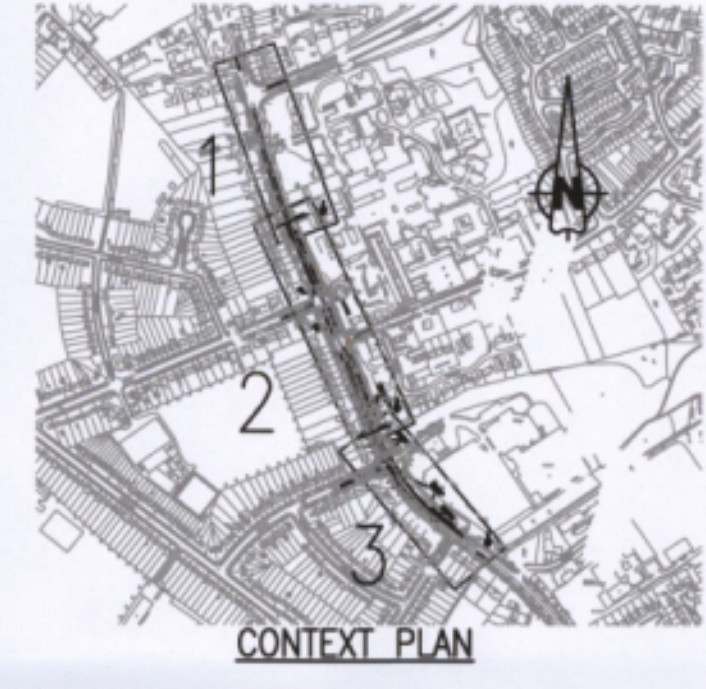
Brookbanks Consulting
 6150 Knights Court Solihull Parkway Birmingham B37 7WY
 Tel (0121) 329 4330 Fax (0121) 329 4331
 www.brookbanks.com

GALLAGHER **Hallam Land Management**

Policy Site H10 - Banbury
 Offsite Highway Works

Off Site Highway Works
 Bankside Traffic Calming
 Proposed Layout

Scale at A1 1/500	Drawing No. 1071 / HL / 260	Rev. G
----------------------	--------------------------------	-----------



A Amended following Stage 1 RSA				
Rev.	Revision Details	Drawn	Checked	Approved
PRELIMINARY			PAB	28/06/07
Issue Status			Approved	Date
Drawn	LD	Checked	MW	Date AUG 07


Brookbanks Consulting

6150 Knights Court Sollihull Parkway Birmingham B37 7WY
Tel (0121) 329 4330 Fax (0121) 329 4331
www.brookbanks.com

Policy Site H10
Banbury



Off Site Highway Works
Oxford Road General Improvement Works
Highway Layout

Scale at A1	Drawing No.	Rev.
1:500	107/HL/270	I



Signed as a Deed for and on
behalf of BDW Trading Limited
by two Directors or a Director and
the Company Secretary

)
)
)
)

 DANIEL SMITH
Director  ROY FARR
Director/Company Secretary.

EXECUTED as a Deed by
Diana Cummings and James Ball
authorised attorneys of
TAYLOR WIMPEY UK LIMITED

Attorney
Attorney

)
)
)

In the presence of:-

Signature of Witness
Name in block capitals



Address


Attorney 

Attorney

Witness


JADE CLARKE
Taylor Wimpey UK Limited
600 Park Avenue
Aztec West
Bristol
BS32 4SD
JADE CLARKE

 The Common Seal of
 Gallagher Limited was affixed to

)
)

this Deed in the presence of:-

) [Redacted]

Director

[Redacted]

Director/Company Secretary

The Common Seal of


)

Oxfordshire County Council was affixed to)

this Deed in the presence of:-

)

[Redacted]



658/13

~~County~~ Solicitor/
Designated Officer

The Common Seal of

)

Bovis Homes Limited was affixed to)

this Deed in the presence of:-


)

[Redacted]

Authorised Signatory

[Redacted]

Authorised Signatory



The Common Seal of

Warden and Scholars of

[Redacted]



- NOTES (GENERAL)**
- Do not scale from this drawing.
 - All materials and workmanship to be in accordance with the Contract Specification, Department for Transport SHW, and OCC Highway Construction Details.
 - It is the Contractor's responsibility to liaise with all relevant services companies to ensure that all services are accurately located and adequately protected during construction.
 - Topo Survey completed by Greenhatch Group Ltd and supplemented with OS Data. Brookbanks Consulting Ltd accept no responsibility for the accuracy of this data.
 - This drawing is to be read on conjunction with BCL drawing no's 1071/CD/201 onwards.
 - Junction visibility across numbers 8-12 Hightown Road agreed with Oxfordshire County Council.
 - No land to be dedicated to Oxfordshire County Council unless shown otherwise.

H	Notes amended	MZB	RH	PAB	28.10.12
G	Note 7 added to suit OCC comments.	MZB	RH	PAB	28.10.12
F	Stop line moved. Notes added.	LJS	RH	PB	28.10.12
E	Revised to improve intervisibility to signals	MB	RD	PB	28.10.12
D	Revised to provide remote crossing points.	MB	RD	PB	28.10.12
C	Signals moved to dry 1071/HL/255.	MB	RD	PB	21.11.12
C	Revised to suit OCC comments.	MB	RD	PB	21.11.12
B	Signals Details Added	MB	RD	PB	21.11.12
A	Amended following Stage 1 RSA.	MZB	MW	PB	23.11

Rev.	Revision Details	Drawn	Checked	Approved	Date

PRELIMINARY 28.8.07

Issue Status Approved Date

Drawn Checked Date Aug 2007

Brookbanks Consulting

6150 Knights Court, Solihull Parkway, Birmingham B37 7WY
 Tel: (0121) 329 4330 Fax: (0121) 329 4331
 www.brookbanks.com

GALLAGHER **Hallam Land Management**

Policy Site H10 - Banbury
Offsite Highway Works

Hightown Road / Lamb's Crescent /
Bankside
Proposed Layout

Scale at A1	Drawing No.	Rev.
1/250	1071 / HL / 250	H