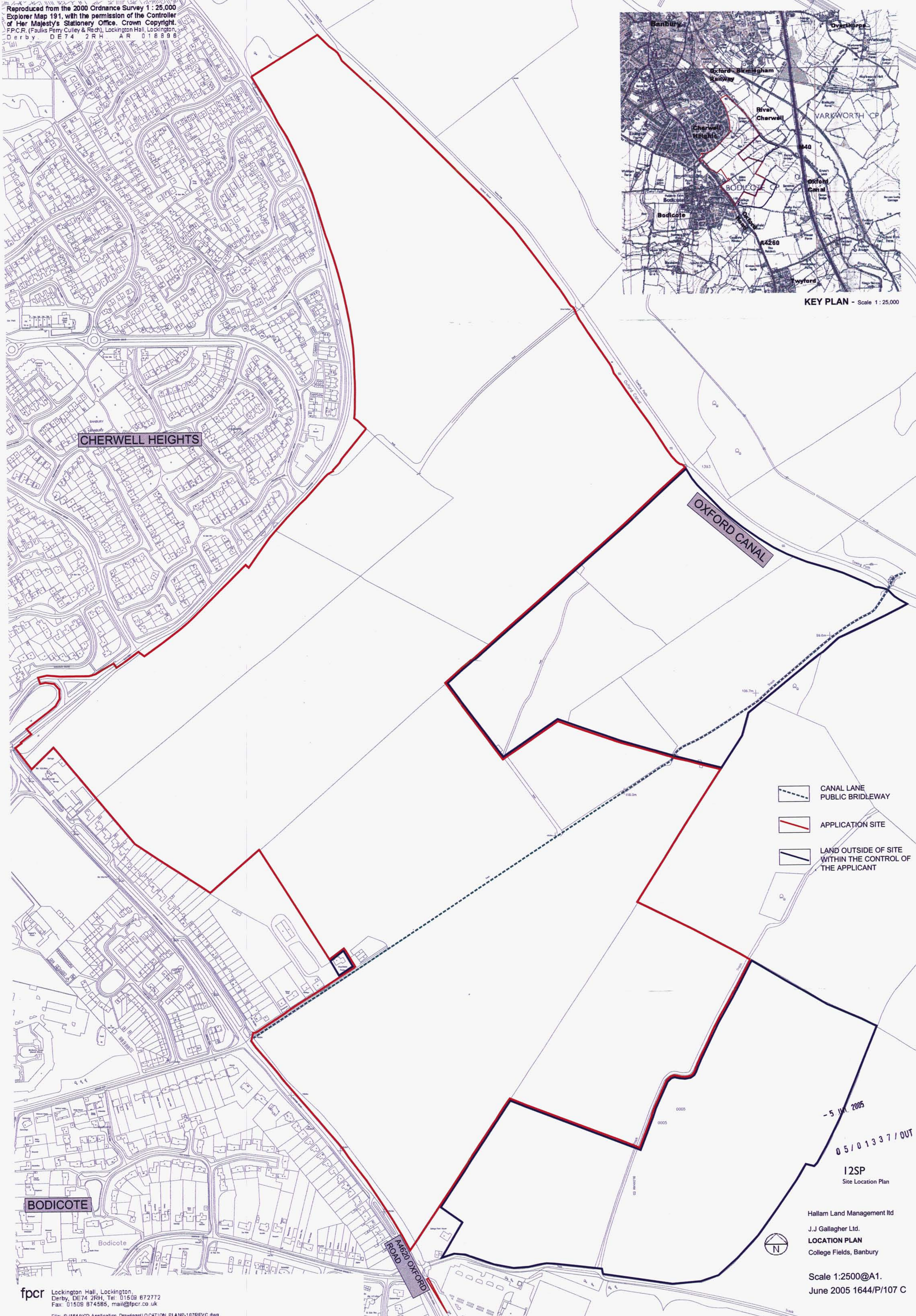





KEY PLAN - Scale 1:25,000



-  CANAL LANE PUBLIC BRIDLEWAY
-  APPLICATION SITE
-  LAND OUTSIDE OF SITE WITHIN THE CONTROL OF THE APPLICANT

- 5 JUN. 2005
05/01337/OUT
I2SP
Site Location Plan

Hallam Land Management Ltd
J.J. Gallagher Ltd.
LOCATION PLAN
College Fields, Banbury

Scale 1:2500@A1.
June 2005 1644/P/107 C

BODICOTE

CHERRWELL HEIGHTS

OXFORD CANAL

A4620 OXFORD ROAD