

Brookbanks Consulting

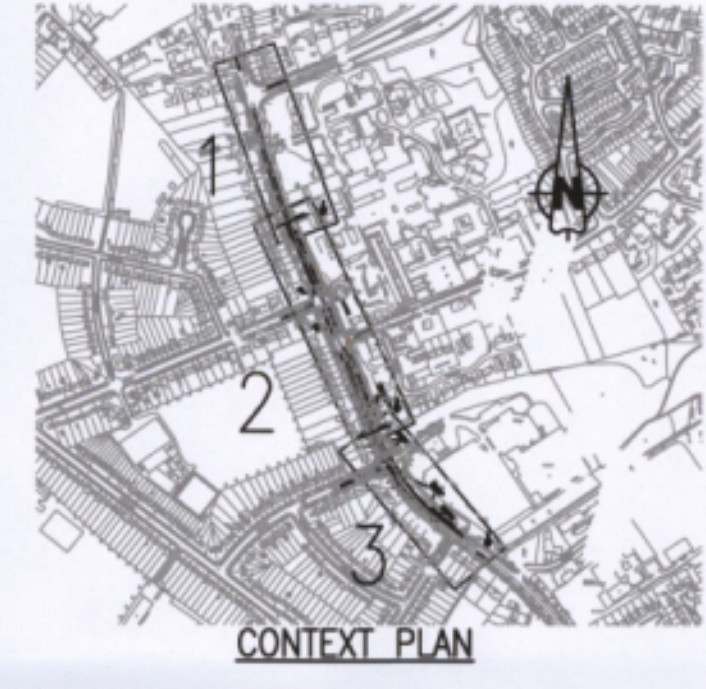
6150 Knights Court Solihull Parkway Birmingham B37 7WY
Tel (0121) 329 4330 Fax (0121) 329 4331
www.brookbanks.com

GALLAGHER **Hallam Land Management**

Policy Site H10 - Banbury
Offsite Highway Works

Off Site Highway Works
Bankside Traffic Calming
Proposed Layout

Scale at A1	Drawing No.	Rev.
1/500	1071 / HL / 260	G



A Amended following Stage 1 RSA				
Rev.	Revision Details	Drawn	Checked	Approved
PRELIMINARY		PAB		28/06/07
Issue Status		Approved		Date
Drawn	LD	Checked	MW	Date AUG 07

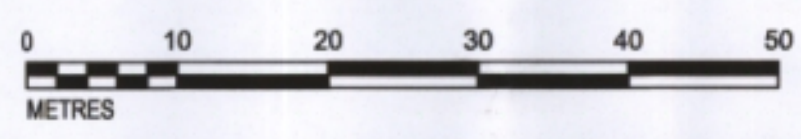
Brookbanks Consulting

6150 Knights Court Sollihull Parkway Birmingham B37 7WY
Tel (0121) 329 4330 Fax (0121) 329 4331
www.brookbanks.com

Policy Site H10
Banbury

Off Site Highway Works
Oxford Road General Improvement Works
Highway Layout

Scale at A1	Drawing No.	Rev.
1:500	1071/HL/270	I



Signed as a Deed for and on)
behalf of BDW Trading Limited)
by two Directors or a Director and)
the Company Secretary)

 DANIEL SMITH

Director  ADRIAN ROY FARR

Director/Company Secretary.

EXECUTED as a Deed by
Diana Cummings and James Ball
authorised attorneys of
TAYLOR WIMPEY UK LIMITED

)
)
)
Attorney

Attorney

in the presence of:-

Signature of Witness
Name in block capitals

Address


Attorney 


Attorney

Witness



JADE CLARKE
Taylor Wimpey UK Limited
600 Park Avenue
Aztec West
Bristol
BS32 4SD

JADE CLARKE

 The Common Seal of)
Gallagher Limited was affixed to)

this Deed in the presence of:-

)
..... [Redacted]


Director
..... [Redacted]

~~Director/Company Secretary~~

The Common Seal of)
Oxfordshire County Council was affixed to)

this Deed in the presence of:-)


[Redacted Signature]



658/13

~~County~~ Solicitor/
Designated Officer

The Common Seal of)
Bovis Homes Limited was affixed to)
this Deed in the presence of:-)



) [Redacted]
.....

Authorised Signatory
..... [Redacted]

Authorised Signatory

The Common Seal of)
Warden and Scholars of)

[Redacted Signature]



- NOTES (GENERAL)**
- Do not scale from this drawing.
 - All materials and workmanship to be in accordance with the Contract Specification, Department for Transport SHW, and OCC Highway Construction Details.
 - It is the Contractor's responsibility to liaise with all relevant services companies to ensure that all services are accurately located and adequately protected during construction.
 - Topo Survey completed by Greenhatch Group Ltd and supplemented with OS Data. Brookbanks Consulting Ltd accept no responsibility for the accuracy of this data.
 - This drawing is to be read on conjunction with BCL drawing no's 1071/CD/201 onwards.
 - Junction visibility across numbers 8-12 Hightown Road agreed with Oxfordshire County Council.
 - No land to be dedicated to Oxfordshire County Council unless shown otherwise.



H	Notes amended	MZB	RH	PAB	28.10.07
G	Note 7 added to suit OCC comments.	MZB	RH	PAB	28.10.07
F	Stop line moved. Notes added.	LJS	RH	PB	28.10.07
E	Revised to improve intervisibility to signals	MB	RD	PB	28.10.07
D	Revised to provide remote crossing points.	MB	RD	PB	28.10.07
C	Signals moved to dry 1071/HL/255.	MB	RD	PB	28.10.07
C	Revised to suit OCC comments.	MB	RD	PB	28.10.07
B	Signals Details Added	MB	RD	PB	28.10.07
A	Amended following Stage 1 RSA.	MZB	MW	PB	28.10.07

Rev.	Revision Details	Drawn	Checked	Approved	Date

PRELIMINARY	PAB	28.8.07
Issue Status	Approved	Date
Drawn	LD	Checked MW
Date	Aug 2007	

Brookbanks Consulting

6150 Knights Court Solihull Parkway Birmingham B37 7WY
Tel (0121) 329 4330 Fax (0121) 329 4331
www.brookbanks.com

GALLAGHER **Hallam Land Management**

**Policy Site H10 - Banbury
Offsite Highway Works**

**Hightown Road / Lams Crescent /
Bankside
Proposed Layout**

