




LEGEND:

 Proposed development boundary


Terrestrial habitat impacts


 Lost: permanent impacts permitted

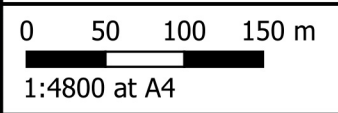
Linear habitat impacts

 Lost: permanent impacts permitted

Waterbody impacts

 Lost: permanent impacts permitted

 Unimpacted: impacts prohibited



Central GR: SP 4910 1487
 Projection: OSGB 36 BNG - ESPG 27700



TITLE: Land North of The Moors, Kidlington: Impact Plan for great crested newt District Licensing

1st September 2025 VERSION 1

Map data: © Google, Maxar Technologies
 © NatureSpace Partnership Limited 2025. This work is the copyright of NatureSpace Partnership Limited and is not to be reproduced, edited, modified or used for any purposes other than the purposes of this application.

Works are not permitted to directly or indirectly impact waterbody 'P2' (including but not limited to pollution from runoff, dust, debris etc. both during and after construction). This pond is not permitted to be impacted by any increase in direct lighting both during and post construction.