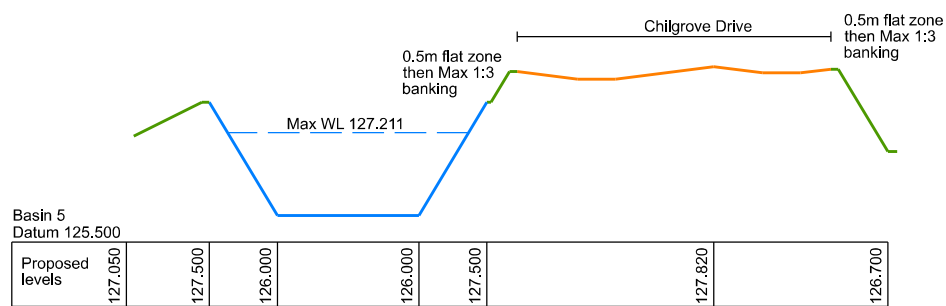
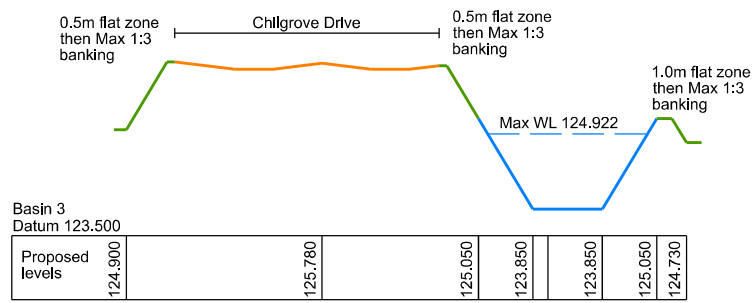

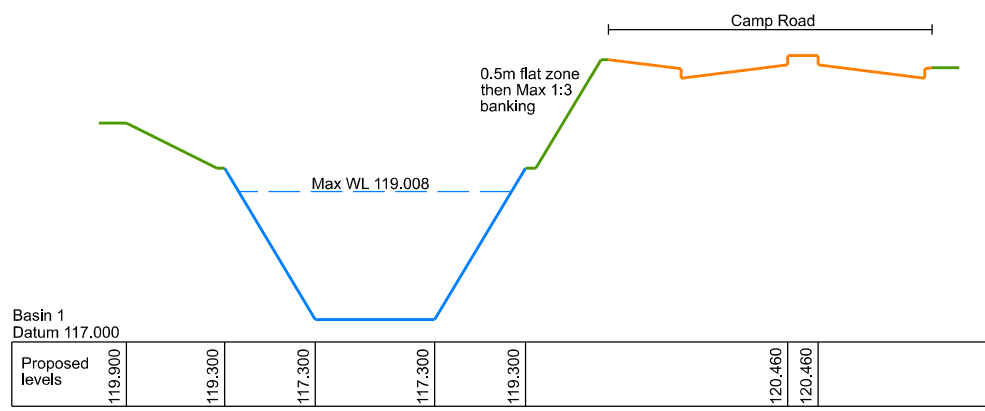


NOTES

- Contractors must check all dimensions on site. Only figured dimensions are to be worked from. Discrepancies must be reported to the Architect or Engineer before proceeding. © This drawing is copyright.
- All plans and drawings are drawn true to stated scales and can be used for the purpose of planning only. Responsibility is not accepted for errors made by others in scaling from this drawing.
- Reproduced from OS Sitemap © by permission of Ordnance Survey on behalf of The Controller of His Majesty's Stationery Office. © Crown copyright 2008. All rights reserved. Licence number 100007126.
- Until technical approval has been obtained from the relevant authorities, all drawings are issued as preliminary and not for construction. Should the Contractor commence site work prior to approval being given it is entirely at their own risk.
- Roads and Basins subject to detailed design.
- All basins to be grassed.
- The material below Basins 1 and 5 allow for natural infiltration and are to be unlined unless noted otherwise on the engineering layouts.



C	Water levels updated	AT	SD	03.10.25
B	Basins updated to suit latest design	AT	SD	10.09.25
A	Basin 3 amended & Basin 4 omitted	DSH	AT	13.06.25

REV	DESCRIPTION	DRN	CHD	DATE
-----	-------------	-----	-----	------

- PRELIMINARY
 INFORMATION
 TENDER
 CONSTRUCTION
 AS BUILT

SCALE H-1:500 V-1:100 @ A3 DATE OCTOBER 2024

DRAWN AT CHK JF

DRAWING NO. HEYF-5-1747 REV C

TITLE UPPER HEYFORD
CHILGROVE DRIVE

DETAILS BASIN CROSS SECTIONS

Woods Hardwick
Architecture | Engineering | Planning | Surveying

BEDFORD : HEAD OFFICE
15-17 Goldington Road
Bedford MK40 3NH
T: +44 (0) 1234 268862

BIRMINGHAM
Fort Dunlop, Fort Parkway
Birmingham B24 9FE
T: +44 (0) 121 6297784

ONLINE: mail@woodshardwick.com | woodshardwick.com

PLEASE CONSIDER THE ENVIRONMENT BEFORE PRINTING THIS DRAWING