

- NOTES**
- Contractors must check all dimensions on site. Only figured dimensions are to be worked from. Discrepancies must be reported to the Architect or Engineer before proceeding. © This drawing is copyright.
  - All plans and drawings are drawn true to stated scales and can be used for the purpose of planning only. Responsibility is not accepted for errors made by others in scaling from this drawing.
  - Reproduced from OS Sitemap © by permission of Ordnance Survey on behalf of The Controller of His Majesty's Stationary Office. © Crown copyright 2008. All rights reserved. Licence number 100007126.
  - Until technical approval has been obtained from the relevant authorities, all drawings are issued as preliminary and not for construction. Should the Contractor commence site work prior to approval being given it is entirely at their own risk.
  - Adoptable works and materials to comply with the Highways England Specification for Highway Works.
  - Drainage and Road designs subject to Water Company and Highways Authority approval.

**SAFETY, HEALTH AND ENVIRONMENTAL**

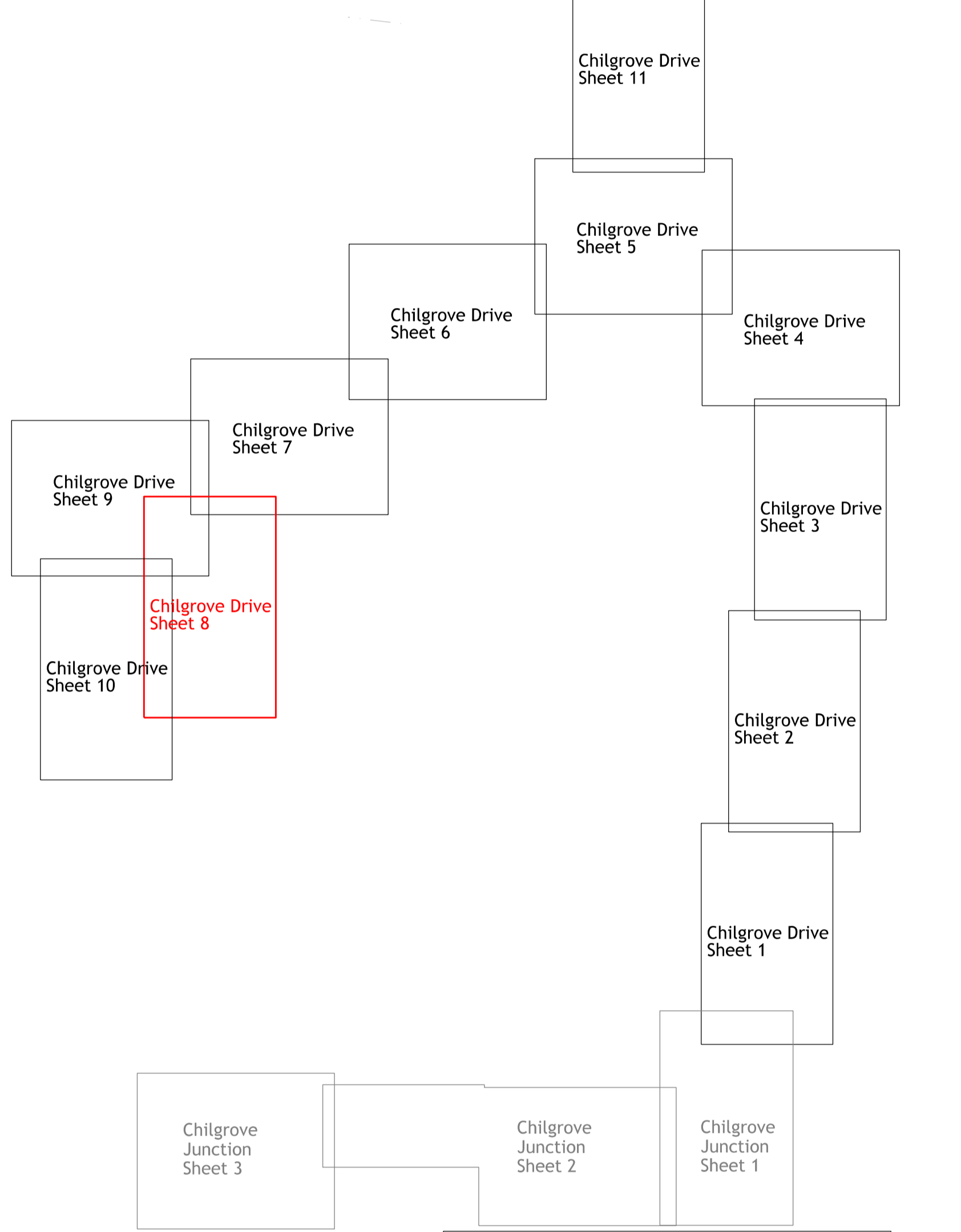
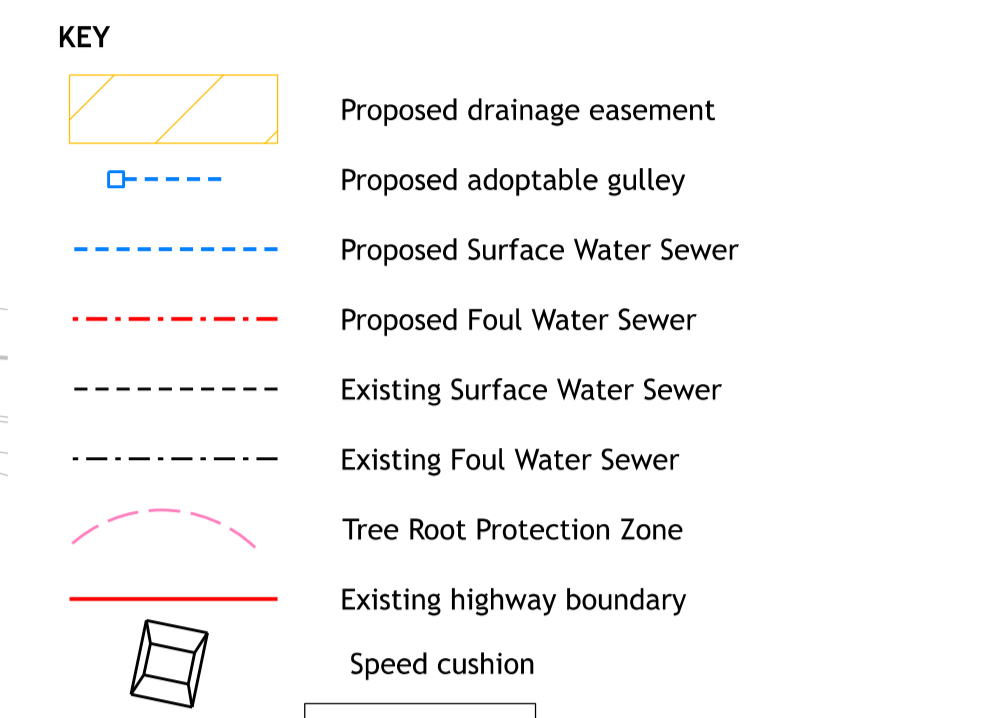
In addition to the hazards, risks normally associated with the type of work detailed on this drawing, note the following significant risks and information:

**Construction:**

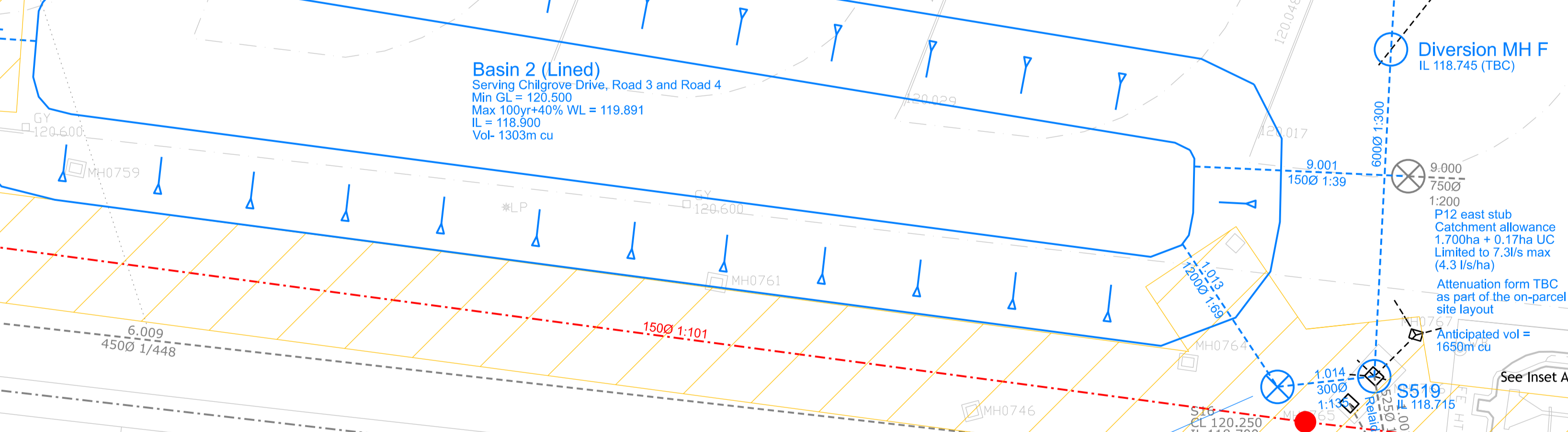
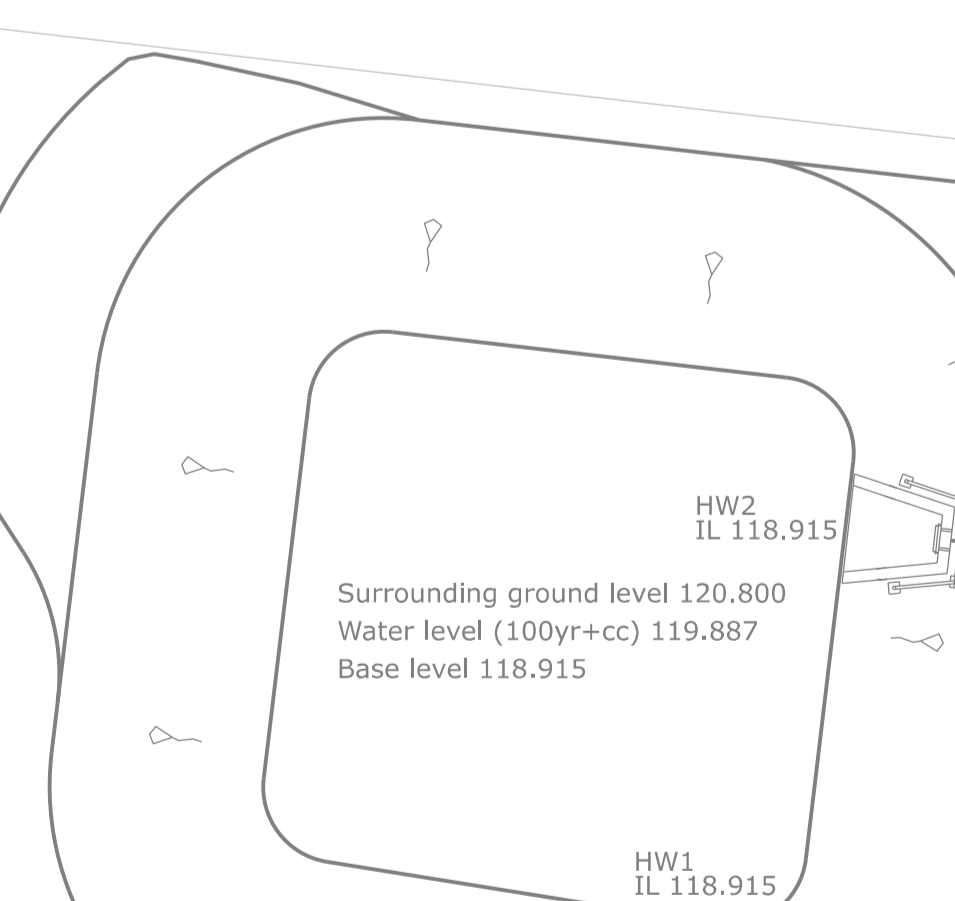
- Live services below and above ground.
- Retention of pedestrian routes.
- Works in vicinity of existing protected trees.
- Location of survey controls within live highway.
- Slope stability of deep excavations.
- Works to live sewers.
- Possible presence of buried live explosives.

For information relating to end use, maintenance, demolition, see the health and safety file.

It is assumed that all works will be carried out by a competent Contractor, where appropriate, to an approved method statement.



- All vehicular crossings and bellmouths into future parcels are indicative only and subject to detailed design
- Drainage designed to 1 in 100 year event plus 40% allowance for climate change
- Layout subject to the following:
  - Existing drainage to be fully surveyed
  - Flooding on existing system TBC
- Infiltration through Basin 1 to be 1.4x10<sup>-4</sup> and Basin 5 to be 2.0x10<sup>-4</sup> as per Jomas testing in September 2023



REV	DESCRIPTION	DRN	CHD	DATE
P	Basin water level updated			01.10.23
N	Surface Water drainage amended			08.09.23

<input type="checkbox"/>	PRELIMINARY	<input type="checkbox"/>	INFORMATION	<input type="checkbox"/>	TENDER
<input type="checkbox"/>	CONSTRUCTION	<input type="checkbox"/>	AS BUILT		

SCALE: 1:200 @ A0 DATE: AUGUST 2023

DRAWN: AT CHK: JF

DRAWING NO.: HEYF-5-1706 REV: P

TITLE: UPPER HEYFORD CHILGROVE DRIVE

DETAILS: ENGINEERING LAYOUT SHEET 8

Woods Hardwick Architecture | Engineering | Planning | Surveying

BEDFORD: HEAD OFFICE 15-17 Goldington Road Bedford MK40 3NH T: +44 (0) 1234 268862 ONLINE: mail@woodsardwick.com | woodsardwick.com

BIRMINGHAM Fort Dunlop, Fort Parkway Birmingham B24 9FE T: +44 (0) 121 6297784

PLEASE CONSIDER THE ENVIRONMENT BEFORE PRINTING THIS DRAWING