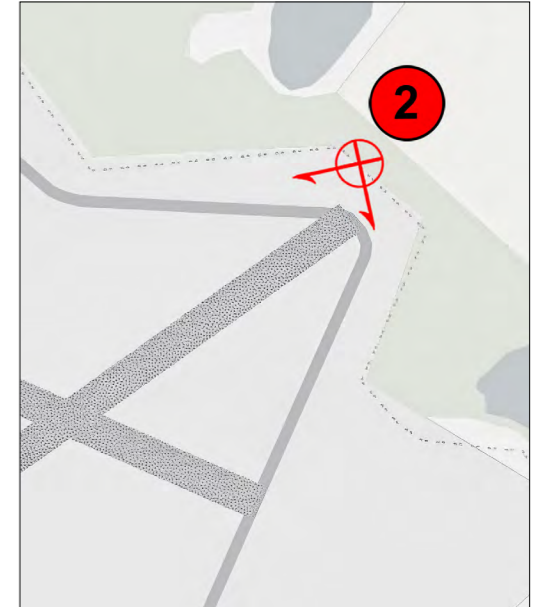


Proposed Application

View 02

Level 2 VVM



VP 2 - South east from the north east point outside perimeter track

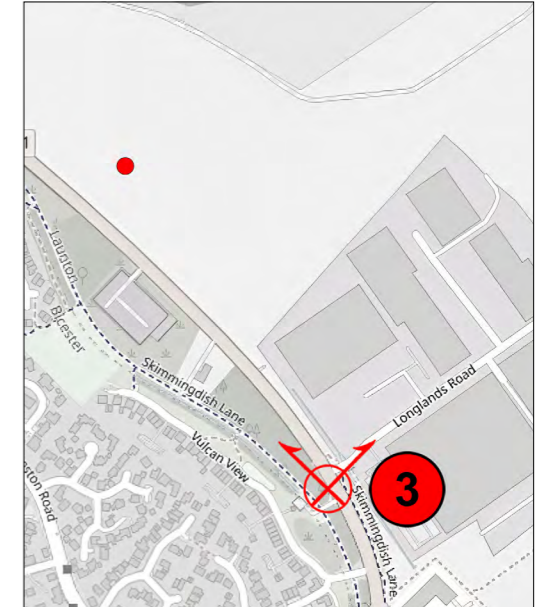


Camera Location Photograph

Camera Level 1.6m | 50mm lens - 88° FOV Panorama | 11:10 | 2024/01/29

Existing

View 03



VP 3 - North west from the footway opposite junction to Longlands Road



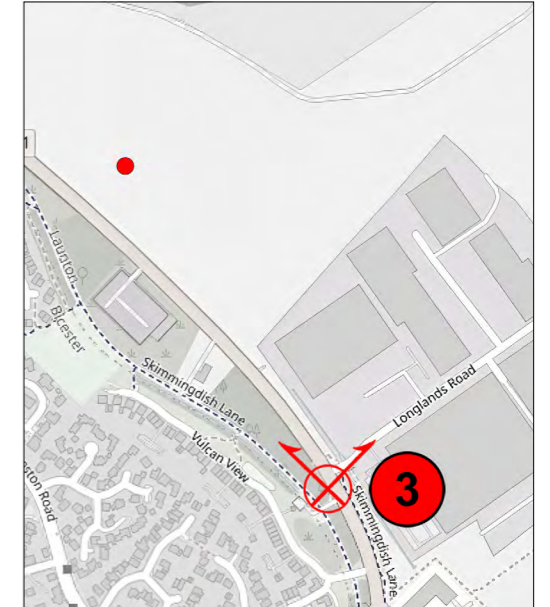
Camera Location Photograph

Camera Level 1.6m | 50mm lens - 88° FOV Panorama | 14:37 | 2024/01/29

Proposed Consented June 2023 S73 Application

View 03

Level 2 VVM



VP 3 - North west from the footway opposite junction to Longlands Road



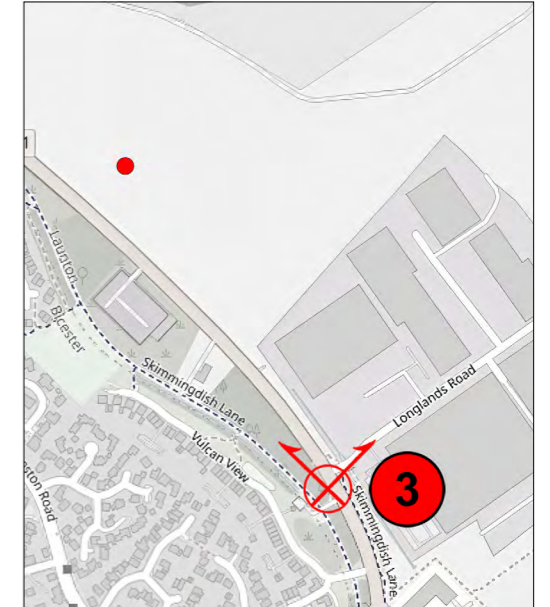
Camera Location Photograph

Camera Level 1.6m | 50mm lens - 88° FOV Panorama | 14:37 | 2024/01/29

Proposed Application

View 03

Level 2 VVM



VP 3 - North west from the footway opposite junction to Longlands Road

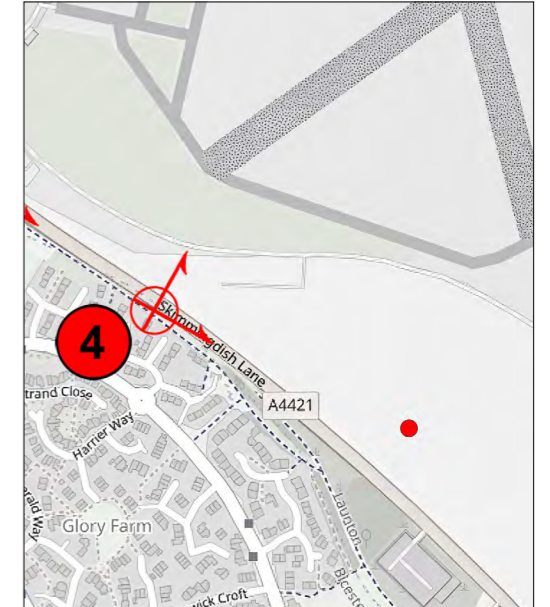


Camera Location Photograph

Camera Level 1.6m | 50mm lens - 88° FOV Panorama | 14:37 | 2024/01/29

Existing

View 04



VP 4 - East from Skimmingdish Lane pedestrian & cycle path near Duxford



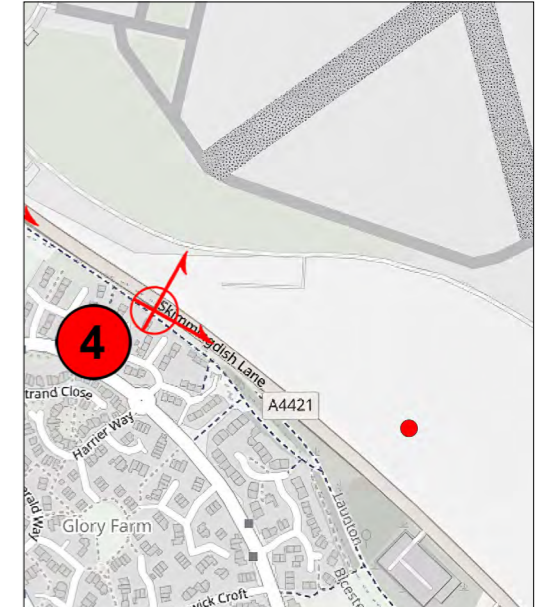
Camera Location Photograph

Camera Level 1.6m | 50mm lens - 88° FOV Panorama | 15:26 | 2024/01/29

Proposed Consented June 2023 S73 Application

View 04

Level 2 VVM



VP 4 - East from Skimmingdish Lane pedestrian & cycle path near Duxford



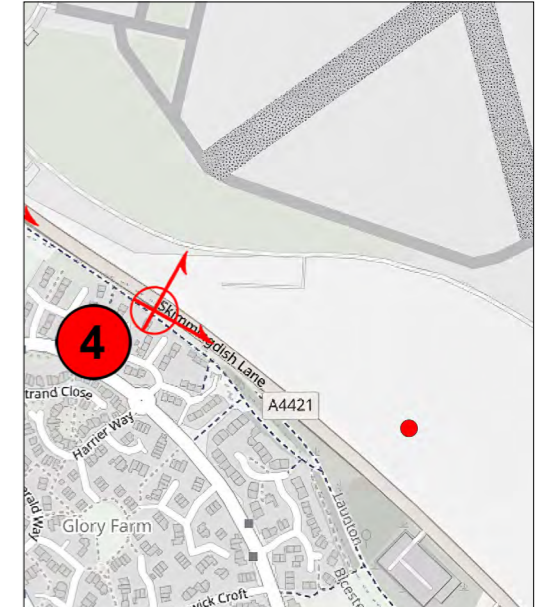
Camera Location Photograph

Camera Level 1.6m | 50mm lens - 88° FOV Panorama | 15:26 | 2024/01/29

Proposed Application

View 04

Level 2 VVM



VP 4 - East from Skimmingdish Lane pedestrian & cycle path near Duxford

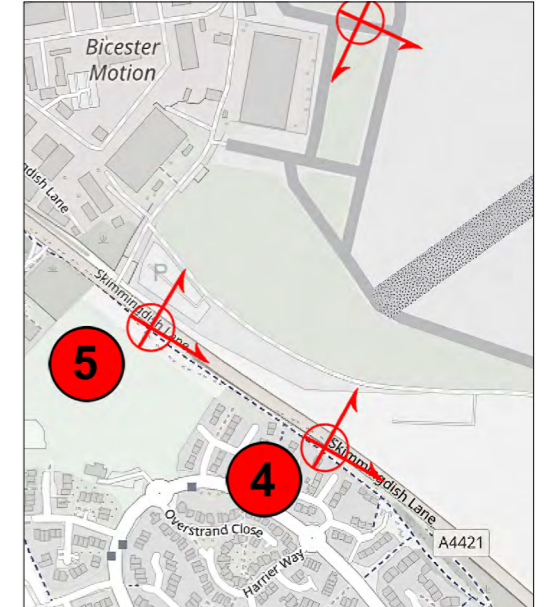


Camera Location Photograph

Camera Level 1.6m | 50mm lens - 88° FOV Panorama | 15:26 | 2024/01/29

Existing

View 05



VP 5 - East from footway and cycleway on south side of Skimmingdish Road-



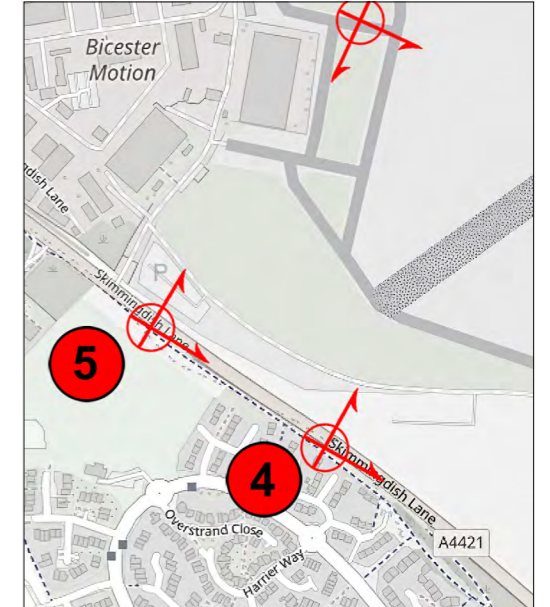
Camera Location Photograph

Camera Level 1.6m | 50mm lens - 88° FOV Panorama | 16:11 | 2024/01/29

Proposed Consented June 2023 S73 Application

View 05

Level 2 VVM



VP 5 - East from footway and cycleway on south side of Skimmingdish Road-



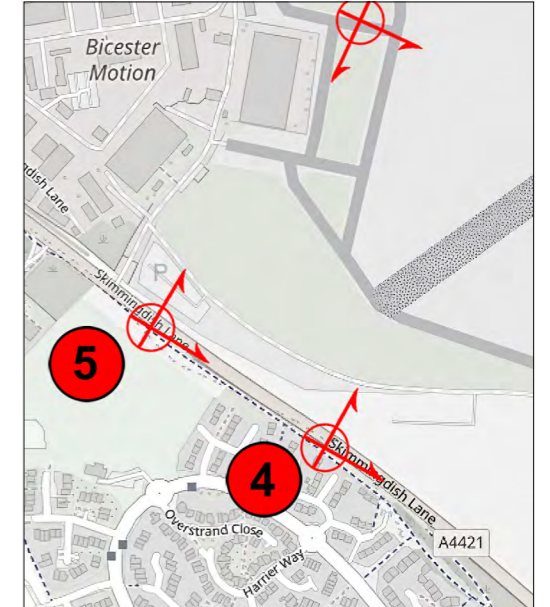
Camera Location Photograph

Camera Level 1.6m | 50mm lens - 88° FOV Panorama | 16:11 | 2024/01/29

Proposed Application

View 05

Level 2 VVM



VP 5 - East from footway and cycleway on south side of Skimmingdish Road-



Camera Location Photograph

Camera Level 1.6m | 50mm lens - 88° FOV Panorama | 16:11 | 2024/01/29



Thank You

Macgregor Smith

Macgregor Smith
Christopher House
11-12 High Street
Bath, BA1 5AQ
01225 464 690

enquiries@macgregorsmith.co.uk
<http://www.macgregorsmith.co.uk>