

Caversfield House

St Lawrence's Church

The Courtyard

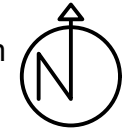

Green Acres

The Old Vicarage

Aries

Prosperity House






South Lodge



**Do not scale from this drawing.**  
 This drawing is for discussion or planning purposes only. The accuracy of this drawing may be reliant upon survey information provided by third parties. Whilst all reasonable efforts are used to ensure drawings are accurate, edge Placemaking Group Ltd accept no responsibility or liability for any reliance placed on, or use of, this plan by anyone for purposes other than those stated above or for errors arising from third party information.

This drawing and the works depicted are the copyright of edge Placemaking Group Ltd and may not be reproduced or amended except by written permission.

### PLANNING

-  Site boundary
-  Up to 40 dph
-  Up to 35 dph
-  Up to 30 dph
-  Proposed open space



Rev.	Date	Description
		Land West of Fringford Road CAVERSFIELD

#### Density Parameter Plan

Job ref: 501	Drawing number: P05	Revision: -
Scale: 1:1,500 @ A3	Date: January 2024	



part of  
**edge Placemaking Group Ltd**

 Suite 2  
 7 Buttermarket  
 Thame  
 Oxfordshire  
 OX9 3EW

 01865 522395  
 enquiries@edgeUD.co.uk  
 www.edgeUD.co.uk

