

Caversfield House

St Lawrence's Church

The Courtyard

Green Acres

B4100

AUNT EMS LANE

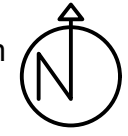

The Old Vicarage

Aries

Prosperity House

South Lodge

FRINGFORD ROAD



Do not scale from this drawing.
 This drawing is for discussion or planning purposes only. The accuracy of this drawing may be reliant upon survey information provided by third parties. Whilst all reasonable efforts are used to ensure drawings are accurate, **edge** Placemaking Group Ltd accept no responsibility or liability for any reliance placed on, or use of, this plan by anyone for purposes other than those stated above or for errors arising from third party information.

This drawing and the works depicted are the copyright of **edge** Placemaking Group Ltd and may not be reproduced or amended except by written permission.

PLANNING


-  Site boundary
-  1.5-2 storeys
-  2 storeys






Rev.	Date	Description
		Land West of Fringford Road CAVERSFIELD
Building Heights Strategy Plan		
Job ref: 501	Drawing number: P04	Revision: -
Scale: 1:1,500 @ A3	Date: January 2024	



part of
edge Placemaking Group Ltd

 Suite 2
 7 Buttermarket
 Thame
 Oxfordshire
 OX9 3EW

 01865 522395
 enquiries@edgeUD.co.uk
 www.edgeUD.co.uk