

Envirocheck[®] Report:

Datasheet

Order Details:

Order Number:

293743707_1_1

Customer Reference:

21-2141.02

National Grid Reference:

447380, 241830

Slice:

A

Site Area (Ha):

73.45

Search Buffer (m):

1000

Site Details:

Land off Junction 11 of M40

BANBURY

OX16 3AD

Client Details:

Ms E Painter

Delta Simons

Suite 17

Crossgate Centre

Alexandria Crescent

Durham

DH1 4HF



| Report Section | Page Number |
|-----------------------|-------------|
| Summary | - |
| Agency & Hydrological | 1 |
| Waste | 20 |
| Hazardous Substances | - |
| Geological | 21 |
| Industrial Land Use | 25 |
| Sensitive Land Use | 38 |
| Data Currency | 39 |
| Data Suppliers | 45 |
| Useful Contacts | 46 |

Introduction

The Environment Act 1995 has made site sensitivity a key issue, as the legislation pays as much attention to the pathways by which contamination could spread, and to the vulnerable targets of contamination, as it does the potential sources of contamination. For this reason, Landmark's Site Sensitivity maps and Datasheet(s) place great emphasis on statutory data provided by the Environment Agency/Natural Resources Wales and the Scottish Environment Protection Agency; it also incorporates data from Natural England (and the Scottish and Welsh equivalents) and Local Authorities; and highlights hydrogeological features required by environmental and geotechnical consultants. It does not include any information concerning past uses of land. The datasheet is produced by querying the Landmark database to a distance defined by the client from a site boundary provided by the client. In this datasheet the National Grid References (NGRs) are rounded to the nearest 10m in accordance with Landmark's agreements with a number of Data Suppliers.

Copyright Notice

© Landmark Information Group Limited 2022. The Copyright on the information and data and its format as contained in this Envirocheck® Report ("Report") is the property of Landmark Information Group Limited ("Landmark") and several other Data Providers, including (but not limited to) Ordnance Survey, British Geological Survey, the Environment Agency/Natural Resources Wales and Natural England, and must not be reproduced in whole or in part by photocopying or any other method. The Report is supplied under Landmark's Terms and Conditions accepted by the Customer. A copy of Landmark's Terms and Conditions can be found with the Index Map for this report. Additional copies of the Report may be obtained from Landmark, subject to Landmark's charges in force from time to time. The Copyright, design rights and any other intellectual rights shall remain the exclusive property of Landmark and/or other Data providers, whose Copyright material has been included in this Report. © Environment Agency & United Kingdom Research and Innovation 2022. © Natural Resources Wales & United Kingdom Research and Innovation 2022.

Natural England Copyright Notice

Site of Special Scientific Interest, National Nature Reserve, Ramsar, Special Protection Area, Special Conservation Area, Marine Nature Reserve data (derived from Ordnance Survey 1:10000 raster) is provided by, and used with the permission of, Natural England who retain the copyright and Intellectual Property Rights for the data.

Scottish Natural Heritage Copyright

Contains SNH information licensed under the Open Government Licence v3.0.

Ove Arup Copyright Notice

The Mining Instability data was obtained on licence from Ove Arup & Partners Limited (for further information, contact mining.review@arup.com). No reproduction or further use of such Data is to be made without the prior written consent of Ove Arup & Partners Limited. The supplied Mining Instability data is derived from publicly available records and other third party sources and neither Ove Arup & Partners nor Landmark warrant the accuracy or completeness of such information or data.

Stantec Copyright Notice

The cavity data presented has been extracted from the PBA (now Stantec UK Ltd) enhanced version of the original DEFRA national cavity databases. Stantec UK Ltd retain the copyright & intellectual property rights in the data. Whilst all reasonable efforts are made to check that the information contained in the cavity databases is accurate we do not warrant that the data is complete or error free. The information is based upon our own researches and those collated from a number of external sources and is continually being augmented and updated by Stantec UK Ltd. In no event shall Stantec UK Ltd or Landmark be liable for any loss or damage including, without limitation, indirect or consequential loss or damage arising from the use of this data.

Radon Potential dataset Copyright Notice

Information supplied from a joint dataset compiled by The British Geological Survey and Public Health England.

Natural Resources Wales Copyright Notice

Contains Natural Resources Wales information © Natural Resources Wales and Database Right. All rights Reserved. Contains Ordnance Survey Data. Ordnance Survey Licence number 100019741. Crown Copyright and Database Right. Contains Natural Resources Wales information © Natural Resources Wales and Database Right. All rights Reserved. Some features of this information are based on digital spatial data licensed from the Centre for Ecology & Hydrology © NERC (CEH). Defra, Met Office and DARD Rivers Agency © Crown copyright. © Cranfield University. © James Hutton Institute. Contains OS data © Crown copyright and database right 2022. Land & Property Services © Crown copyright and database right.

Report Version v53.0

| Data Type | Page Number | On Site | 0 to 250m | 251 to 500m | 501 to 1000m (*up to 2000m) |
|---|-------------|---------|-----------|-------------|-----------------------------|
| Agency & Hydrological | | | | | |
| BGS Groundwater Flooding Susceptibility | pg 1 | | Yes | Yes | n/a |
| Contaminated Land Register Entries and Notices | | | | | |
| Discharge Consents | pg 1 | | 3 | 5 | 1 |
| Prosecutions Relating to Controlled Waters | | | n/a | n/a | n/a |
| Enforcement and Prohibition Notices | | | | | |
| Integrated Pollution Controls | | | | | |
| Integrated Pollution Prevention And Control | pg 3 | | | | 7 |
| Local Authority Integrated Pollution Prevention And Control | | | | | |
| Local Authority Pollution Prevention and Controls | pg 5 | | | 1 | 6 |
| Local Authority Pollution Prevention and Control Enforcements | pg 6 | | | 1 | |
| Nearest Surface Water Feature | pg 6 | Yes | | | |
| Pollution Incidents to Controlled Waters | pg 6 | | 1 | 5 | 8 |
| Prosecutions Relating to Authorised Processes | pg 8 | | | | 2 |
| Registered Radioactive Substances | | | | | |
| River Quality | pg 8 | | | 1 | 1 |
| River Quality Biology Sampling Points | | | | | |
| River Quality Chemistry Sampling Points | | | | | |
| Substantiated Pollution Incident Register | pg 9 | | | 1 | |
| Water Abstractions | pg 9 | | | | 2 (*2) |
| Water Industry Act Referrals | | | | | |
| Groundwater Vulnerability Map | pg 10 | Yes | n/a | n/a | n/a |
| Groundwater Vulnerability - Soluble Rock Risk | | | n/a | n/a | n/a |
| Groundwater Vulnerability - Local Information | | | n/a | n/a | n/a |
| Bedrock Aquifer Designations | pg 10 | Yes | n/a | n/a | n/a |
| Superficial Aquifer Designations | | | n/a | n/a | n/a |
| Source Protection Zones | | | | | |
| Extreme Flooding from Rivers or Sea without Defences | pg 10 | | Yes | n/a | n/a |
| Flooding from Rivers or Sea without Defences | pg 11 | | Yes | n/a | n/a |
| Areas Benefiting from Flood Defences | | | | n/a | n/a |
| Flood Water Storage Areas | pg 11 | | Yes | n/a | n/a |
| Flood Defences | | | | n/a | n/a |
| OS Water Network Lines | pg 11 | 1 | 11 | 24 | 39 |

| Data Type | Page Number | On Site | 0 to 250m | 251 to 500m | 501 to 1000m (*up to 2000m) |
|---|--------------------|----------------|------------------|--------------------|--|
| Waste | | | | | |
| BGS Recorded Landfill Sites | | | | | |
| Historical Landfill Sites | pg 20 | 1 | | | |
| Integrated Pollution Control Registered Waste Sites | | | | | |
| Licensed Waste Management Facilities (Landfill Boundaries) | | | | | |
| Licensed Waste Management Facilities (Locations) | | | | | |
| Local Authority Landfill Coverage | pg 20 | 4 | n/a | n/a | n/a |
| Local Authority Recorded Landfill Sites | pg 20 | 1 | | | |
| Potentially Infilled Land (Non-Water) | | | | | |
| Potentially Infilled Land (Water) | | | | | |
| Registered Landfill Sites | pg 20 | 1 | | | |
| Registered Waste Transfer Sites | | | | | |
| Registered Waste Treatment or Disposal Sites | | | | | |
| Hazardous Substances | | | | | |
| Control of Major Accident Hazards Sites (COMAH) | | | | | |
| Explosive Sites | | | | | |
| Notification of Installations Handling Hazardous Substances (NIHHS) | | | | | |
| Planning Hazardous Substance Consents | | | | | |
| Planning Hazardous Substance Enforcements | | | | | |

| Data Type | Page Number | On Site | 0 to 250m | 251 to 500m | 501 to 1000m (*up to 2000m) |
|---|-------------|---------|-----------|-------------|-----------------------------|
| Geological | | | | | |
| BGS 1:625,000 Solid Geology | pg 21 | Yes | n/a | n/a | n/a |
| BGS Estimated Soil Chemistry | pg 21 | Yes | Yes | Yes | Yes |
| BGS Recorded Mineral Sites | pg 22 | | 1 | | |
| BGS Urban Soil Chemistry | | | | | |
| BGS Urban Soil Chemistry Averages | | | | | |
| CBSCB Compensation District | | | n/a | n/a | n/a |
| Coal Mining Affected Areas | | | n/a | n/a | n/a |
| Mining Instability | | | n/a | n/a | n/a |
| Man-Made Mining Cavities | | | | | |
| Natural Cavities | | | | | |
| Non Coal Mining Areas of Great Britain | | | | n/a | n/a |
| Potential for Collapsible Ground Stability Hazards | pg 23 | Yes | | n/a | n/a |
| Potential for Compressible Ground Stability Hazards | pg 23 | | Yes | n/a | n/a |
| Potential for Ground Dissolution Stability Hazards | | | | n/a | n/a |
| Potential for Landslide Ground Stability Hazards | pg 23 | Yes | Yes | n/a | n/a |
| Potential for Running Sand Ground Stability Hazards | pg 23 | | Yes | n/a | n/a |
| Potential for Shrinking or Swelling Clay Ground Stability Hazards | pg 23 | Yes | | n/a | n/a |
| Radon Potential - Radon Affected Areas | pg 24 | Yes | n/a | n/a | n/a |
| Radon Potential - Radon Protection Measures | pg 24 | Yes | n/a | n/a | n/a |
| Industrial Land Use | | | | | |
| Contemporary Trade Directory Entries | pg 25 | | | 10 | 85 |
| Fuel Station Entries | pg 33 | | | 1 | 1 |
| Points of Interest - Commercial Services | pg 33 | | 1 | 2 | 23 |
| Points of Interest - Education and Health | | | | | |
| Points of Interest - Manufacturing and Production | pg 35 | | 2 | | 14 |
| Points of Interest - Public Infrastructure | pg 37 | | | 2 | 5 |
| Points of Interest - Recreational and Environmental | | | | | |
| Gas Pipelines | | | | | |
| Underground Electrical Cables | | | | | |

| Data Type | Page Number | On Site | 0 to 250m | 251 to 500m | 501 to 1000m (*up to 2000m) |
|--------------------------------------|--------------------|----------------|------------------|--------------------|--|
| Sensitive Land Use | | | | | |
| Ancient Woodland | | | | | |
| Areas of Adopted Green Belt | | | | | |
| Areas of Unadopted Green Belt | | | | | |
| Areas of Outstanding Natural Beauty | | | | | |
| Environmentally Sensitive Areas | pg 38 | | 1 | | |
| Forest Parks | | | | | |
| Local Nature Reserves | | | | | |
| Marine Nature Reserves | | | | | |
| National Nature Reserves | | | | | |
| National Parks | | | | | |
| Nitrate Sensitive Areas | | | | | |
| Nitrate Vulnerable Zones | pg 38 | 1 | | | |
| Ramsar Sites | | | | | |
| Sites of Special Scientific Interest | | | | | |
| Special Areas of Conservation | | | | | |
| Special Protection Areas | | | | | |
| World Heritage Sites | | | | | |



| Map ID | Details | Quadrant Reference (Compass Direction) | Estimated Distance From Site | Contact | NGR |
|--------|--|--|------------------------------|---------|------------------|
| | BGS Groundwater Flooding Susceptibility Flooding Type: Limited Potential for Groundwater Flooding to Occur | A16NE (NE) | 167 | 1 | 448350 242550 |
| | BGS Groundwater Flooding Susceptibility Flooding Type: Potential for Groundwater Flooding to Occur at Surface | A14SE (NW) | 214 | 1 | 446800 242400 |
| | BGS Groundwater Flooding Susceptibility Flooding Type: Limited Potential for Groundwater Flooding to Occur | (E) | 409 | 1 | 448650 242350 |
| | BGS Groundwater Flooding Susceptibility Flooding Type: Potential for Groundwater Flooding of Property Situated Below Ground Level | A14NE (NW) | 461 | 1 | 446700 242650 |
| | BGS Groundwater Flooding Susceptibility Flooding Type: Limited Potential for Groundwater Flooding to Occur | (NE) | 465 | 1 | 448700 242500 |
| | BGS Groundwater Flooding Susceptibility Flooding Type: Limited Potential for Groundwater Flooding to Occur | (NE) | 485 | 1 | 448600 242750 |
| 1 | Discharge Consents Operator: Mr. M.J. & Mrs. V.B. Spiers Property Type: DOMESTIC PROPERTY (SINGLE) (INCL FARM HOUSE) Location: Meadow House Nethercote Banbury Oxfordshire Ox17 2bl Ox17 2bl Authority: Environment Agency, Thames Region Catchment Area: Not Given Reference: CATM.2704 Permit Version: 1 Effective Date: 20th February 1997 Issued Date: 20th February 1997 Revocation Date: Not Supplied Discharge Type: Sewage Discharges - Final/Treated Effluent - Not Water Company Discharge: Onto Land/Into Watercourse Environment: Receiving Water: Blacklocks Hill Ditch Status: New Consent, by Application (Water Resources Act 1991, Section 88) Positional Accuracy: Located by supplier to within 10m | A11SE (SE) | 147 | 2 | 447600 241570 |
| 1 | Discharge Consents Operator: Mr David Bannister Property Type: DOMESTIC PROPERTY (SINGLE) (INCL FARM HOUSE) Location: Foxdale Nethercote Banbury Oxfordshire Ox17 2bl Authority: Environment Agency, Thames Region Catchment Area: Cherwell and Ray (Oxon) Reference: Npswd008829 Permit Version: 1 Effective Date: 17th August 2009 Issued Date: 17th August 2009 Revocation Date: Not Supplied Discharge Type: Sewage Discharges - Final/Treated Effluent - Not Water Company Discharge: Freshwater Stream/River Environment: Receiving Water: Trib Of River Cherwell Status: New Consent (Water Resources Act 1991, Section 88 & Schedule 10 as amended by Environment Act 1995) Positional Accuracy: Located by supplier to within 10m | A11SE (SE) | 171 | 2 | 447568 241557 |
| 2 | Discharge Consents Operator: Dogs For The Disabled Property Type: Undefined Or Other Location: Kathanna Kennels Blacklock Hill Nethercote Banbury Oxfordshire Ox17 2bs Authority: Environment Agency, Thames Region Catchment Area: Not Given Reference: CAWM.0031 Permit Version: 1 Effective Date: 10th August 1999 Issued Date: 25th August 1999 Revocation Date: Not Supplied Discharge Type: Sewage Discharges - Final/Treated Effluent - Not Water Company Discharge: Freshwater Stream/River Environment: Receiving Water: Trib Of The River Cherwell Status: New Consent (Water Resources Act 1991, Section 88 & Schedule 10 as amended by Environment Act 1995) Positional Accuracy: Located by supplier to within 10m | A11SE (S) | 151 | 2 | 447420 241650 |



| Map ID | Details | Quadrant Reference (Compass Direction) | Estimated Distance From Site | Contact | NGR |
|--------|--|--|------------------------------|---------|------------------|
| 3 | <p>Discharge Consents</p> <p>Operator: The Secretary, Tarmac Construction Ltd, Ettingshal Property Type: CONSTRUCTION OF BUILDINGS Location: Site Office, Tarmac Construction, M40 Contract, Daventry Rd, Banbury, Oxon Authority: Environment Agency, Thames Region Catchment Area: Not Given Reference: CTWC.3007 Permit Version: 1 Effective Date: 16th December 1988 Issued Date: 16th December 1988 Revocation Date: 19th January 1992 Discharge Type: Sewage Discharges - Final/Treated Effluent - Not Water Company Discharge: Freshwater Stream/River Environment: Receiving Water: R. Cherwell Status: Transferred from COPA 1974 Positional Accuracy: Located by supplier to within 100m</p> | A14NE (NW) | 260 | 2 | 446900 242600 |
| 3 | <p>Discharge Consents</p> <p>Operator: The Secretary, Tarmac Construction Ltd, Ettingshal Property Type: CONSTRUCTION OF BUILDINGS Location: Site Office, Tarmac Construction, M40 Contract, Daventry Rd, Banbury, Oxon Authority: Environment Agency, Thames Region Catchment Area: Not Supplied Reference: Ctwc.3007 Permit Version: 2 Effective Date: 20th January 1992 Issued Date: 16th December 1988 Revocation Date: 30th April 1992 Discharge Type: Sewage Discharges - Final/Treated Effluent - Not Water Company Discharge: Freshwater Stream/River Environment: Receiving Water: R. Cherwell Status: Authorisation revoked Positional Accuracy: Located by supplier to within 100m</p> | A14NE (NW) | 260 | 2 | 446900 242600 |
| 4 | <p>Discharge Consents</p> <p>Operator: Mr. D. Bowdler Property Type: DOMESTIC PROPERTY (SINGLE) (INCL FARM HOUSE) Location: No 8, Nethercote Banbury Oxfordshire Ox16 8st Authority: Environment Agency, Thames Region Catchment Area: Not Supplied Reference: Cawm.0195 Permit Version: 1 Effective Date: 13th July 2000 Issued Date: 25th July 2000 Revocation Date: Not Supplied Discharge Type: Sewage Discharges - Final/Treated Effluent - Not Water Company Discharge: Freshwater Stream/River Environment: Receiving Water: Nethercote Ditch Status: New Consent (Water Resources Act 1991, Section 88 & Schedule 10 as amended by Environment Act 1995) Positional Accuracy: Located by supplier to within 10m</p> | A8NW (SE) | 386 | 2 | 447790 241260 |
| 4 | <p>Discharge Consents</p> <p>Operator: Mr. D. Bowdler Property Type: DOMESTIC PROPERTY (SINGLE) (INCL FARM HOUSE) Location: New Dwelling, Nethercote, Banbury, Oxon Authority: Environment Agency, Thames Region Catchment Area: Not Given Reference: CTWC.2010 Permit Version: 1 Effective Date: 13th November 1987 Issued Date: 13th November 1987 Revocation Date: Not Supplied Discharge Type: Sewage Discharges - Final/Treated Effluent - Not Water Company Discharge: Freshwater Stream/River Environment: Receiving Water: Nethercote Ditch Status: Transferred from COPA 1974 Positional Accuracy: Located by supplier to within 100m</p> | A8NW (SE) | 421 | 2 | 447760 241230 |



| Map ID | Details | Quadrant Reference (Compass Direction) | Estimated Distance From Site | Contact | NGR |
|--------|---|--|------------------------------|---------|------------------|
| 5 | <p>Discharge Consents</p> <p>Operator: Mr. R. Neal Property Type: SPORT, AMUSEMENT+RECREATION/GOLF CLUB/GYM/THEME PK/SPA Location: The Stables, Nethercote Lane, Nethercote, Banbury, Oxfordshire Authority: Environment Agency, Thames Region Catchment Area: Not Given Reference: CNTM.0345 Permit Version: 1 Effective Date: 29th June 1992 Issued Date: 29th June 1992 Revocation Date: Not Supplied Discharge Type: Sewage Discharges - Final/Treated Effluent - Not Water Company Discharge: Freshwater Stream/River Environment: Receiving Water: Nethercote Ditch Status: New Consent, by Application (Water Resources Act 1991, Section 88) Positional Accuracy: Located by supplier to within 100m</p> | A7NE (SE) | 414 | 2 | 447700 241250 |
| 6 | <p>Discharge Consents</p> <p>Operator: Faccenda Chicken Ltd. Property Type: MAKING OF FOOD PRODUCTS/DAIRY Location: Faccenda Chicken Ltd, Banbury Feed Mill, Wildmere Road, Banbury, Oxon Authority: Environment Agency, Thames Region Catchment Area: Not Given Reference: CNTM.0856 Permit Version: 1 Effective Date: 30th April 1993 Issued Date: 30th April 1993 Revocation Date: 9th June 2009 Discharge Type: Trade Effluent Discharge-Site Drainage Discharge: Freshwater Stream/River Environment: Receiving Water: Tributary Ofthe Cherwell Status: Revoked (Water Resources Act 1991, Section 88 & Schedule 10 as amended by Environment Act 1995) Positional Accuracy: Located by supplier to within 100m</p> | A14SW (W) | 803 | 2 | 446400 242230 |
| 7 | <p>Integrated Pollution Prevention And Control</p> <p>Name: Barry Callebaut Manufacturing (Uk) Limited Location: Wildmere Industrial Estate - Epr/Kp3333qj, Barry Callebaut Manufacturing (Uk) Limited,Wildmere Industrial Estate, Wildmere Road,,, Banbury, Oxfordshire, OX16 3UU Authority: Environment Agency - South East Region, West Thames Area Permit Reference: QP3803SZ Original Permit Ref: Kp3333qj Effective Date: 2nd July 2021 Status: Effective Application Type: Variation App. Sub Type: Standard Positional Accuracy: Located by supplier to within 10m Activity Code: 6.8 A(1) (E) Activity Description: Animal Vegetable And Food; Treating Etc Milk Greater Than 200T/Day Primary Activity: N Activity Code: 6.8 A(1) (D) (I) Activity Description: TREATMENT AND PROCESSING (OTHER THAN PACKAGING) OF ONLY ANIMAL RAW MATERIALS (OTHER THAN MILK ONLY) INTENDED FOR PRODUCTION OF FOOD OR FEED WITH A FINISHED PRODUCT CAPACITY GREATER THAN 75 T/D Primary Activity: Y</p> | A10NW (W) | 603 | 2 | 446670 242030 |
| 7 | <p>Integrated Pollution Prevention And Control</p> <p>Name: Barry Callebaut Manufacturing (Uk) Limited Location: Wildmere Industrial Estate - Epr/Kp3333qj, 23 Carlton Road, Headley Down,Bordon,, GU35 8JW Authority: Environment Agency - South East Region, West Thames Area Permit Reference: KP3333QJ Original Permit Ref: Kp3333qj Effective Date: 5th March 2019 Status: Superseded By Variation Application Type: Application App. Sub Type: New Positional Accuracy: Located by supplier to within 10m Activity Code: 6.8 A(1) (E) Activity Description: Animal Vegetable And Food; Treating Etc Milk Greater Than 200T/Day Primary Activity: N Activity Code: 6.8 A(1) (D) (I) Activity Description: TREATMENT AND PROCESSING (OTHER THAN PACKAGING) OF ONLY ANIMAL RAW MATERIALS (OTHER THAN MILK ONLY) INTENDED FOR PRODUCTION OF FOOD OR FEED WITH A FINISHED PRODUCT CAPACITY GREATER THAN 75 T/D Primary Activity: Y</p> | A10NW (W) | 603 | 2 | 446670 242030 |



| Map ID | Details | Quadrant Reference (Compass Direction) | Estimated Distance From Site | Contact | NGR |
|--------|--|--|------------------------------|---------|---------------|
| 8 | <p>Integrated Pollution Prevention And Control</p> <p>Name: Faccenda Group Ltd Location: Faccenda Banbury, Faccenda Group Ltd, Wildmere Industrial Estate, ,, Banbury, Oxfordshire, OX16 3JU Authority: Environment Agency - South East Region, West Thames Area Permit Reference: VP3239XS Original Permit Ref: Vp3239sy Effective Date: 18th February 2008 Status: Superseded By Variation Application Type: Variation App. Sub Type: Minor Positional Accuracy: Automatically positioned to the address Activity Code: 6.8 A(1) (D) (II) Activity Description: Animal, Vegetable & Food; Treating Etc. Vegetable Raw Materials For Food Greater Than 300T/Day Primary Activity: Y</p> | A14SW (NW) | 723 | 2 | 446484 242221 |
| 8 | <p>Integrated Pollution Prevention And Control</p> <p>Name: Faccenda Group Ltd Location: Faccenda Banbury, Faccenda Group Ltd, Wildmere Industrial Estate, ,, Banbury, Oxfordshire, OX16 3JU Authority: Environment Agency - South East Region, West Thames Area Permit Reference: VP3239SY Original Permit Ref: Vp3239sy Effective Date: 16th December 2005 Status: Superseded By Variation Application Type: Application App. Sub Type: New Positional Accuracy: Automatically positioned to the address Activity Code: 6.8 A(1) (D) (II) Activity Description: Animal, Vegetable & Food; Treating Etc. Vegetable Raw Materials For Food Greater Than 300T/Day Primary Activity: Y</p> | A14SW (NW) | 723 | 2 | 446484 242221 |
| 8 | <p>Integrated Pollution Prevention And Control</p> <p>Name: Faccenda Foods Limited Location: Banbury Feedmill - Epr/Vp3239sy, Banbury Feedmill, Wildmere Industrial Estate,,, Banbury, Oxfordshire, OX16 3JU Authority: Environment Agency - South East Region, West Thames Area Permit Reference: EP3536VG Original Permit Ref: Vp3239sy Effective Date: 23rd June 2014 Status: Effective Application Type: Variation App. Sub Type: Minor Positional Accuracy: Automatically positioned to the address Activity Code: 6.8 A(1) (D) (II) Activity Description: Animal, Vegetable & Food; Treating Etc. Vegetable Raw Materials For Food Greater Than 300T/Day Primary Activity: Y</p> | A14SW (NW) | 742 | 2 | 446466 242218 |
| 8 | <p>Integrated Pollution Prevention And Control</p> <p>Name: Faccenda Group Ltd Location: Wildmere Road, Banbury, Oxfordshire, OX16 3JU Authority: Environment Agency, Thames Region Permit Reference: VP3239XS Original Permit Ref: Vp3239sy Effective Date: 18th February 2008 Status: Effective Application Type: Variation App. Sub Type: Minor Positional Accuracy: Automatically positioned to the address Activity Code: 6.8 A(1) (D) (II) Activity Description: Animal, Vegetable & Food; Treating Etc. Vegetable Raw Materials For Food Greater Than 300T/Day Primary Activity: Y</p> | A14SW (NW) | 742 | 2 | 446466 242218 |
| 9 | <p>Integrated Pollution Prevention And Control</p> <p>Name: Faccenda Group Ltd Location: Faccenda Banbury, Faccenda Group Ltd, Wildmere Industrial Estate,,, Banbury, Oxfordshire, OX16 3JU Authority: Environment Agency, Thames Region Permit Reference: Vp3239sy Original Permit Ref: Vp3239sy Effective Date: 16th December 2005 Status: Superseded By Variation Application Type: Application App. Sub Type: New Positional Accuracy: Manually positioned within the geographical locality Activity Code: 6.8 A(1) (D) (II) Activity Description: Animal, Vegetable & Food; Treating Etc. Vegetable Raw Materials For Food Greater Than 300T/Day Primary Activity: Y</p> | A10NW (W) | 915 | 2 | 446360 241967 |



| Map ID | Details | Quadrant Reference (Compass Direction) | Estimated Distance From Site | Contact | NGR |
|--------|---|--|------------------------------|---------|------------------|
| 10 | <p>Local Authority Pollution Prevention and Controls</p> <p>Name: Paintbox Ltd Location: Cherwell IV, Middleton Road, BANBURY, Oxfordshire, OX16 4RS Authority: Cherwell District Council, Environmental Health Department Permit Reference: CDC P 5/99 Dated: 7th December 1999 Process Type: Local Authority Air Pollution Control Description: PG6/23 Coating of metal and plastic Status: Authorised Positional Accuracy: Automatically positioned to the address</p> | A11SW (SW) | 372 | 3 | 447128 241524 |
| 11 | <p>Local Authority Pollution Prevention and Controls</p> <p>Name: Ermont Way Service Station Location: Ermont Way, BANBURY, Oxfordshire, OX16 8SZ Authority: Cherwell District Council, Environmental Health Department Permit Reference: CDC/98/18 Dated: 31st December 1998 Process Type: Local Authority Air Pollution Control Description: PG1/14 Petrol filling station Status: Authorised Positional Accuracy: Manually positioned to the address or location</p> | A6NE (SW) | 559 | 3 | 446978 241400 |
| 12 | <p>Local Authority Pollution Prevention and Controls</p> <p>Name: Wace Web Ltf Location: Wildmere Road, BANBURY, Oxfordshire, OX16 7JU Authority: Cherwell District Council, Environmental Health Department Permit Reference: CDC3/95 Dated: 27th April 1995 Process Type: Local Authority Air Pollution Control Description: PG6/10 Coating manufacturing Status: Authorisation revoked Positional Accuracy: Manually positioned to the road within the address or location</p> | A10NW (W) | 703 | 3 | 446592 241840 |
| 13 | <p>Local Authority Pollution Prevention and Controls</p> <p>Name: Payne Location: Wildmere Road, Banbury, Oxfordshire, OX16 3JU Authority: Cherwell District Council, Environmental Health Department Permit Reference: CDC P 7/05 Dated: 22nd December 2005 Process Type: Local Authority Air Pollution Control Description: PG6/14 Film coating processes Status: Authorised Positional Accuracy: Manually positioned to the address or location</p> | A10NW (W) | 868 | 3 | 446416 241951 |
| 14 | <p>Local Authority Pollution Prevention and Controls</p> <p>Name: QA Furniture Location: Wildmere Road, BANBURY, Oxfordshire, OX16 7TR Authority: Cherwell District Council, Environmental Health Department Permit Reference: CDC16/93 Dated: Not Supplied Process Type: Local Authority Air Pollution Control Description: PG1/10 Waste derived fuel combustion processes less than 3MW Status: Authorisation revoked Positional Accuracy: Manually positioned to the road within the address or location</p> | A10NW (W) | 877 | 3 | 446419 241824 |
| 15 | <p>Local Authority Pollution Prevention and Controls</p> <p>Name: SGM Coachworks Location: Unit 20b Wildmere Industrial Estate, Banbury, Ox16 8ay Authority: Cherwell District Council, Environmental Health Department Permit Reference: CDC P 10/97 Dated: 10th February 1997 Process Type: Local Authority Air Pollution Control Description: PG6/34 Respraying of road vehicles Status: Authorised Positional Accuracy: Manually positioned within the geographical locality</p> | A10NW (W) | 892 | 3 | 446355 242054 |
| 16 | <p>Local Authority Pollution Prevention and Controls</p> <p>Name: Plastic Plate Ltd Location: Cherwell IV, Middleton Road, BANBURY, Oxfordshire, OX16 8SZ Authority: Cherwell District Council, Environmental Health Department Permit Reference: Coat8 Ot6-5 Dated: 7th December 1999 Process Type: Local Authority Air Pollution Control Description: PG6/23 Coating of metal and plastic Status: Authorised Positional Accuracy: Manually positioned to the road within the address or location</p> | A6NW (SW) | 976 | 3 | 446649 241131 |

| Map ID | Details | Quadrant Reference (Compass Direction) | Estimated Distance From Site | Contact | NGR |
|--------|--|--|------------------------------|---------|------------------|
| 17 | Local Authority Pollution Prevention and Control Enforcements Location: Cherwell Iv, Middleton Close, Banbury, Ox16 1qy Type: Air Pollution Control Enforcement Notice Reference: CDC P 5/99 Date Issued: 1st December 2006 Enforcement Date: 2nd July 2010 Details: Complied With Positional Accuracy: Manually positioned to the address or location | A10SE (SW) | 471 | 3 | 447000 241494 |
| | Nearest Surface Water Feature | A11NW (NW) | 0 | - | 447335 241888 |
| 18 | Pollution Incidents to Controlled Waters Property Type: Not Given Location: BANBURY Authority: Environment Agency, Thames Region Pollutant: Miscellaneous - Unknown Note: Confirmed As A Pollution Incident Incident Date: Not Supplied Incident Reference: W1950289 Catchment Area: Not Given Receiving Water: Not Given Cause of Incident: Not Given Incident Severity: Category 3 - Minor Incident Positional Accuracy: Located by supplier to within 100m | A11SE (SE) | 212 | 2 | 447600 241500 |
| 19 | Pollution Incidents to Controlled Waters Property Type: Not Given Location: BANBURY Authority: Environment Agency, Thames Region Pollutant: Miscellaneous - Other Note: Not Supplied Incident Date: 22nd June 1996 Incident Reference: W1960295 Catchment Area: Not Given Receiving Water: Not Given Cause of Incident: Not Given Incident Severity: Category 3 - Minor Incident Positional Accuracy: Located by supplier to within 100m | A14NE (NW) | 323 | 2 | 446900 242800 |
| 20 | Pollution Incidents to Controlled Waters Property Type: Not Given Location: M40 At Banbury Authority: Environment Agency, Thames Region Pollutant: Oils - Unknown Note: Confirmed As A Pollution Incident Incident Date: 25th November 1994 Incident Reference: W1940638 Catchment Area: Not Given Receiving Water: Not Given Cause of Incident: Not Given Incident Severity: Category 3 - Minor Incident Positional Accuracy: Located by supplier to within 100m | A14NE (NW) | 360 | 2 | 446800 242600 |
| 21 | Pollution Incidents to Controlled Waters Property Type: Not Given Location: M40 At Banbury Authority: Environment Agency, Thames Region Pollutant: Chemicals - Unknown Note: Confirmed As A Pollution Incident Incident Date: 18th September 1993 Incident Reference: W1930497 Catchment Area: Not Given Receiving Water: Not Given Cause of Incident: Not Given Incident Severity: Category 2 - Significant Incident Positional Accuracy: Located by supplier to within 100m | A14NE (NW) | 365 | 2 | 446800 242500 |
| 22 | Pollution Incidents to Controlled Waters Property Type: Not Given Location: BANBURY Authority: Environment Agency, Thames Region Pollutant: Agricultural: Unknown Note: Confirmed incident Incident Date: 25th January 1999 Incident Reference: THWE1999042162 Catchment Area: Not Given Receiving Water: Not Given Cause of Incident: Not Given Incident Severity: Category 3 - Minor Incident Positional Accuracy: Located by supplier to within 10m | A14NE (NW) | 407 | 2 | 446800 242800 |



| Map ID | Details | Quadrant Reference (Compass Direction) | Estimated Distance From Site | Contact | NGR |
|--------|--|--|------------------------------|---------|------------------|
| 23 | Pollution Incidents to Controlled Waters Property Type: Not Given Location: BANBURY Authority: Environment Agency, Thames Region Pollutant: Chemicals - Unknown Note: Not Supplied Incident Date: 6th May 1998 Incident Reference: 38752 Catchment Area: Not Given Receiving Water: Not Given Cause of Incident: Not Given Incident Severity: Category 3 - Minor Incident Positional Accuracy: Located by supplier to within 100m | A14NE (NW) | 468 | 2 | 446700 242700 |
| 24 | Pollution Incidents to Controlled Waters Property Type: Not Given Location: BANBURY Authority: Environment Agency, Thames Region Pollutant: Not Given Note: Confirmed incident Incident Date: 10th February 1999 Incident Reference: THWE1999043304 Catchment Area: Not Given Receiving Water: Not Given Cause of Incident: Not Given Incident Severity: Category 2 - Significant Incident Positional Accuracy: Located by supplier to within 10m | A8SW (SE) | 541 | 2 | 447800 241100 |
| 25 | Pollution Incidents to Controlled Waters Property Type: Not Given Location: OVERTHORPE Authority: Environment Agency, Thames Region Pollutant: Unknown Note: Confirmed incident Incident Date: 24th May 1999 Incident Reference: THWE1999043289 Catchment Area: Not Given Receiving Water: Not Given Cause of Incident: Not Given Incident Severity: Category 3 - Minor Incident Positional Accuracy: Located by supplier to within 10m | A8SE (SE) | 735 | 2 | 448300 241000 |
| 26 | Pollution Incidents to Controlled Waters Property Type: Not Given Location: BANBURY Authority: Environment Agency, Thames Region Pollutant: General Note: No Pollution Found Incident Date: 16th September 1998 Incident Reference: THWE1998041514 Catchment Area: Not Given Receiving Water: Not Given Cause of Incident: Not Given Incident Severity: Category 3 - Minor Incident Positional Accuracy: Unknown | A10NW (W) | 740 | 2 | 446500 242100 |
| 27 | Pollution Incidents to Controlled Waters Property Type: Not Given Location: Faccenda Chickens Authority: Environment Agency, Thames Region Pollutant: Miscellaneous - Unknown Note: Confirmed As A Pollution Incident Incident Date: Not Supplied Incident Reference: W1920461 Catchment Area: Not Given Receiving Water: Not Given Cause of Incident: Not Given Incident Severity: Category 3 - Minor Incident Positional Accuracy: Located by supplier to within 100m | A14SW (W) | 810 | 2 | 446400 242200 |
| 28 | Pollution Incidents to Controlled Waters Property Type: Not Given Location: Hella Manufacturing, BANBURY Authority: Environment Agency, Thames Region Pollutant: Agricultural: Unknown Note: Not Supplied Incident Date: Not Supplied Incident Reference: W1960444 Catchment Area: Not Given Receiving Water: Not Given Cause of Incident: Not Given Incident Severity: Category 3 - Minor Incident Positional Accuracy: Unknown | A13NE (NW) | 859 | 2 | 446300 242600 |



| Map ID | Details | Quadrant Reference (Compass Direction) | Estimated Distance From Site | Contact | NGR |
|--------|---|--|------------------------------|---------|------------------|
| 28 | Pollution Incidents to Controlled Waters Property Type: Not Given Location: BANBURY Authority: Environment Agency, Thames Region Pollutant: Oils - Unknown Note: Not Supplied Incident Date: 11th April 1998 Incident Reference: 38778 Catchment Area: Not Given Receiving Water: Not Given Cause of Incident: Not Given Incident Severity: Category 3 - Minor Incident Positional Accuracy: Located by supplier to within 100m | A13NE (NW) | 860 | 2 | 446300 242595 |
| 29 | Pollution Incidents to Controlled Waters Property Type: Not Given Location: BANBURY Authority: Environment Agency, Thames Region Pollutant: Oils - Unknown Note: Confirmed As A Pollution Incident Incident Date: 24th August 1990 Incident Reference: W1900468 Catchment Area: Not Given Receiving Water: Not Given Cause of Incident: Not Given Incident Severity: Category 3 - Minor Incident Positional Accuracy: Located by supplier to within 100m | A13NE (NW) | 960 | 2 | 446200 242595 |
| 30 | Pollution Incidents to Controlled Waters Property Type: Not Given Location: BANBURY Authority: Environment Agency, Thames Region Pollutant: Oils - Unknown Note: Confirmed As A Pollution Incident Incident Date: 11th December 1989 Incident Reference: W1890599 Catchment Area: Not Given Receiving Water: Not Given Cause of Incident: Not Given Incident Severity: Category 2 - Significant Incident Positional Accuracy: Located by supplier to within 100m | A13NE (NW) | 964 | 2 | 446200 242500 |
| 31 | Prosecutions Relating to Authorised Processes Location: Compton Park, Wildemere Road, Banbury, Ox16 Prosecution Text: Failure to comply with packaging waste regulations Prosecution Act: Pro97 Hearing Date: 9th April 2008 Verdict: Guilty Fine: 3900 Costs: 2782 Positional Accuracy: Manually positioned to the address or location | A10NW (W) | 715 | 2 | 446579 241870 |
| 32 | Prosecutions Relating to Authorised Processes Location: Wildmere Industrial Estate, Wildmere Road, Banbury, Ox16 Prosecution Text: Failure to comply with packaging waste regulations Prosecution Act: Pro97 Hearing Date: 3rd February 2005 Verdict: Guilty Fine: 6000 Costs: 2088 Positional Accuracy: Manually positioned to the road within the address or location | A14SW (W) | 837 | 2 | 446390 242131 |
| | River Quality Name: Cherwell GQA Grade: River Quality B Reach: Source - Banbury Water Intake Estimated Distance (km): 34 Flow Rate: Flow less than 1.25 cumecs Flow Type: River Year: 2000 | A14SE (NW) | 329 | 2 | 446804 242324 |
| | River Quality Name: Oxford Canal (Upper) GQA Grade: River Quality D Reach: Boddington Canal Feeder - Alcan Intake Estimated Distance (km): 10.5 Flow Rate: Flow greater than 80 cumecs Flow Type: Canal Year: 2000 | A14NW (NW) | 636 | 2 | 446470 242586 |



| Map ID | Details | Quadrant Reference (Compass Direction) | Estimated Distance From Site | Contact | NGR |
|--------|--|--|------------------------------|---------|------------------|
| 33 | Substantiated Pollution Incident Register Authority: Environment Agency - Thames Region, South East Area Incident Date: 20th June 2020 Incident Reference: 1819530 Water Impact: Category 2 - Significant Incident Air Impact: Category 4 - No Impact Land Impact: Category 4 - No Impact Positional Accuracy: Located by supplier to within 10m Pollutant: Pollutant Not Identified: Not Identified | A14SE (NW) | 352 | 2 | 446819 242434 |
| 34 | Water Abstractions Operator: Canal And River Trust Licence Number: 28/39/14/0273 Permit Version: 101 Location: Oxford Canal At Banbury Authority: Environment Agency, Thames Region Abstraction: Other Industrial/Commercial/Public Services: General Use (Low Loss) Abstraction Type: Water may be abstracted from a single point Source: Surface Daily Rate (m3): Not Supplied Yearly Rate (m3): Not Supplied Details: Banbury, Oxford Authorised Start: 01 January Authorised End: 31 December Permit Start Date: 17th December 2007 Permit End Date: Not Supplied Positional Accuracy: Located by supplier to within 100m | A13NE (NW) | 959 | 2 | 446200 242600 |
| 34 | Water Abstractions Operator: British Waterways Board Licence Number: 28/39/14/0273 Permit Version: 100 Location: Oxford Canal At Banbury Authority: Environment Agency, Thames Region Abstraction: Other Industrial/Commercial/Public Services: General Use (Low Loss) Abstraction Type: Water may be abstracted from a single point Source: Surface Daily Rate (m3): 18184 Yearly Rate (m3): 1500180 Details: Banbury, Oxford Authorised Start: 01 January Authorised End: 31 December Permit Start Date: 26th July 1991 Permit End Date: Not Supplied Positional Accuracy: Located by supplier to within 100m | A13NE (NW) | 959 | 2 | 446200 242600 |
| | Water Abstractions Operator: Thames Water Utilities Ltd Licence Number: 28/39/14/0240 Permit Version: 100 Location: Grimsbury Mill Point 'B' - River Cherwell Authority: Environment Agency, Thames Region Abstraction: Public Water Supply: Potable Water Supply - Direct Abstraction Type: Water may be abstracted from a single point Source: Surface Daily Rate (m3): Not Supplied Yearly Rate (m3): Not Supplied Details: Not Supplied Authorised Start: 01 January Authorised End: 31 December Permit Start Date: 13th November 1967 Permit End Date: Not Supplied Positional Accuracy: Located by supplier to within 10m | A13SE (W) | 1083 | 2 | 446100 242300 |
| | Water Abstractions Operator: Thames Water Utilities Ltd Licence Number: 28/39/14/0240 Permit Version: 100 Location: Grimsbury Mill Point 'A' - River Cherwell Authority: Environment Agency, Thames Region Abstraction: Public Water Supply: Potable Water Supply - Direct Abstraction Type: Water may be abstracted from a single point Source: Surface Daily Rate (m3): 35459 Yearly Rate (m3): 3636800 Details: Not Supplied Authorised Start: 01 January Authorised End: 31 December Permit Start Date: 13th November 1967 Permit End Date: Not Supplied Positional Accuracy: Located by supplier to within 100m | A9SW (W) | 1406 | 2 | 445900 241700 |

| Map ID | Details | Quadrant Reference (Compass Direction) | Estimated Distance From Site | Contact | NGR |
|--------|---|--|------------------------------|---------|------------------|
| | Groundwater Vulnerability Map Combined Classification: Secondary Bedrock Aquifer - Medium Vulnerability Combined Vulnerability: Medium Combined Aquifer: Productive Bedrock Aquifer, No Superficial Aquifer Pollutant Speed: Low Bedrock Flow: Mixed Dilution: 300-550 mm/year Baseflow Index: 40-70% Superficial Patchiness: <90% Superficial Thickness: <3m Superficial Recharge: No Data | A11NE (N) | 0 | 4 | 447380 242000 |
| | Groundwater Vulnerability Map Combined Classification: Secondary Bedrock Aquifer - High Vulnerability Combined Vulnerability: High Combined Aquifer: Productive Bedrock Aquifer, No Superficial Aquifer Pollutant Speed: Intermediate Bedrock Flow: Well Connected Fractures Dilution: <300 mm/year Baseflow Index: 40-70% Superficial Patchiness: <90% Superficial Thickness: <3m Superficial Recharge: No Data | A12NW (E) | 0 | 4 | 448000 242000 |
| | Groundwater Vulnerability Map Combined Classification: Secondary Bedrock Aquifer - Medium Vulnerability Combined Vulnerability: Medium Combined Aquifer: Productive Bedrock Aquifer, No Superficial Aquifer Pollutant Speed: Low Bedrock Flow: Mixed Dilution: 300-550 mm/year Baseflow Index: 40-70% Superficial Patchiness: <90% Superficial Thickness: <3m Superficial Recharge: No Data | A11NE (SW) | 0 | 4 | 447380 241828 |
| | Groundwater Vulnerability Map Combined Classification: Secondary Bedrock Aquifer - High Vulnerability Combined Vulnerability: High Combined Aquifer: Productive Bedrock Aquifer, No Superficial Aquifer Pollutant Speed: Intermediate Bedrock Flow: Mixed Dilution: <300 mm/year Baseflow Index: 40-70% Superficial Patchiness: <90% Superficial Thickness: <3m Superficial Recharge: No Data | A12NW (E) | 0 | 4 | 448000 241828 |
| | Groundwater Vulnerability - Soluble Rock Risk None | | | | |
| | Bedrock Aquifer Designations Aquifer Designation: Secondary Aquifer - Undifferentiated | A11NE (SW) | 0 | 4 | 447380 241828 |
| | Superficial Aquifer Designations No Data Available | | | | |
| | Extreme Flooding from Rivers or Sea without Defences Type: Extent of Extreme Flooding from Rivers or Sea without Defences Flood Plain Type: Fluvial Models Boundary Accuracy: As Supplied | A14SE (NW) | 92 | 2 | 447010 242460 |

| Map ID | Details | Quadrant Reference (Compass Direction) | Estimated Distance From Site | Contact | NGR |
|--------|---|--|------------------------------|---------|------------------|
| | Extreme Flooding from Rivers or Sea without Defences Type: Extent of Extreme Flooding from Rivers or Sea without Defences Flood Plain Type: Fluvial Models and Fluvial Events Boundary Accuracy: As Supplied | A14NE (NW) | 219 | 2 | 446988 242745 |
| | Extreme Flooding from Rivers or Sea without Defences Type: Extent of Extreme Flooding from Rivers or Sea without Defences Flood Plain Type: Fluvial Models and Fluvial Events Boundary Accuracy: As Supplied | A14SE (NW) | 219 | 2 | 446873 242461 |
| | Flooding from Rivers or Sea without Defences Type: Extent of Flooding from Rivers or Sea without Defences Flood Plain Type: Fluvial Models Boundary Accuracy: As Supplied | A14NE (NW) | 141 | 2 | 446950 242490 |
| | Areas Benefiting from Flood Defences None | | | | |
| | Flood Water Storage Areas Type: Flood Water Storage Areas Reference: Not Supplied | A14NE (NW) | 29 | 2 | 446995 242524 |
| | Flood Defences None | | | | |
| 35 | OS Water Network Lines Watercourse Form: Inland river Watercourse Length: 988.6 Watercourse Level: Not Supplied Permanent: True Watercourse Name: Not Supplied Catchment Name: Thames Primacy: 1 | A15NE (N) | 0 | 5 | 447370 242581 |
| 36 | OS Water Network Lines Watercourse Form: Inland river Watercourse Length: 140.6 Watercourse Level: On ground surface Permanent: True Watercourse Name: Not Supplied Catchment Name: Thames Primacy: 1 | A16NW (NE) | 8 | 5 | 448015 242590 |
| 37 | OS Water Network Lines Watercourse Form: Lake Watercourse Length: 6.3 Watercourse Level: On ground surface Permanent: True Watercourse Name: Not Supplied Catchment Name: Thames Primacy: 1 | A16NW (NE) | 13 | 5 | 448009 242589 |
| 38 | OS Water Network Lines Watercourse Form: Inland river Watercourse Length: 63.9 Watercourse Level: On ground surface Permanent: True Watercourse Name: Not Supplied Catchment Name: Thames Primacy: 1 | A12SW (SE) | 54 | 5 | 447801 241573 |
| 39 | OS Water Network Lines Watercourse Form: Lake Watercourse Length: 5.1 Watercourse Level: On ground surface Permanent: True Watercourse Name: Not Supplied Catchment Name: Thames Primacy: 1 | A16NE (NE) | 84 | 5 | 448147 242599 |
| 40 | OS Water Network Lines Watercourse Form: Inland river Watercourse Length: 63.5 Watercourse Level: On ground surface Permanent: True Watercourse Name: Not Supplied Catchment Name: Thames Primacy: 1 | A14NE (NW) | 140 | 5 | 447020 242576 |

| Map ID | Details | Quadrant Reference (Compass Direction) | Estimated Distance From Site | Contact | NGR |
|--------|--|--|------------------------------|---------|------------------|
| 41 | OS Water Network Lines Watercourse Form: Inland river Watercourse Length: 12.0 Watercourse Level: Underground Permanent: True Watercourse Name: Not Supplied Catchment Name: Thames Primacy: 1 | A14NE (NW) | 202 | 5 | 446959 242567 |
| 42 | OS Water Network Lines Watercourse Form: Inland river Watercourse Length: 14.8 Watercourse Level: On ground surface Permanent: True Watercourse Name: Not Supplied Catchment Name: Thames Primacy: 1 | A14NE (NW) | 213 | 5 | 446948 242571 |
| 43 | OS Water Network Lines Watercourse Form: Inland river Watercourse Length: 3.6 Watercourse Level: Underground Permanent: True Watercourse Name: Not Supplied Catchment Name: Thames Primacy: 1 | A14NE (NW) | 227 | 5 | 446934 242575 |
| 44 | OS Water Network Lines Watercourse Form: Inland river Watercourse Length: 8.2 Watercourse Level: On ground surface Permanent: True Watercourse Name: Not Supplied Catchment Name: Thames Primacy: 1 | A14NE (NW) | 230 | 5 | 446930 242576 |
| 45 | OS Water Network Lines Watercourse Form: Inland river Watercourse Length: 124.7 Watercourse Level: On ground surface Permanent: True Watercourse Name: Not Supplied Catchment Name: Thames Primacy: 1 | A14NE (NW) | 238 | 5 | 446923 242651 |
| 46 | OS Water Network Lines Watercourse Form: Inland river Watercourse Length: 26.1 Watercourse Level: Underground Permanent: True Watercourse Name: Not Supplied Catchment Name: Thames Primacy: 1 | A14NE (NW) | 238 | 5 | 446923 242579 |
| 47 | OS Water Network Lines Watercourse Form: Inland river Watercourse Length: 26.3 Watercourse Level: On ground surface Permanent: True Watercourse Name: Not Supplied Catchment Name: Thames Primacy: 1 | A11NW (W) | 254 | 5 | 447038 241885 |
| 48 | OS Water Network Lines Watercourse Form: Inland river Watercourse Length: 26.5 Watercourse Level: On ground surface Permanent: True Watercourse Name: Not Supplied Catchment Name: Thames Primacy: 1 | A11NW (W) | 255 | 5 | 447039 241895 |
| 49 | OS Water Network Lines Watercourse Form: Inland river Watercourse Length: 23.7 Watercourse Level: On ground surface Permanent: True Watercourse Name: River Cherwell Catchment Name: Thames Primacy: 1 | A14NE (NW) | 258 | 5 | 446898 242586 |

| Map ID | Details | Quadrant Reference (Compass Direction) | Estimated Distance From Site | Contact | NGR |
|--------|---|--|------------------------------|---------|------------------|
| 50 | OS Water Network Lines Watercourse Form: Inland river Watercourse Length: 75.1 Watercourse Level: On ground surface Permanent: True Watercourse Name: Not Supplied Catchment Name: Thames Primacy: 1 | A11NW (W) | 260 | 5 | 447034 241870 |
| 51 | OS Water Network Lines Watercourse Form: Inland river Watercourse Length: 312.5 Watercourse Level: On ground surface Permanent: True Watercourse Name: Not Supplied Catchment Name: Thames Primacy: 1 | A14NE (NW) | 261 | 5 | 446918 242743 |
| 52 | OS Water Network Lines Watercourse Form: Inland river Watercourse Length: 200.1 Watercourse Level: On ground surface Permanent: True Watercourse Name: River Cherwell Catchment Name: Thames Primacy: 1 | A14SE (NW) | 262 | 5 | 446806 242413 |
| 53 | OS Water Network Lines Watercourse Form: Inland river Watercourse Length: 113.7 Watercourse Level: On ground surface Permanent: True Watercourse Name: Not Supplied Catchment Name: Thames Primacy: 1 | A11NW (W) | 264 | 5 | 447031 241921 |
| 54 | OS Water Network Lines Watercourse Form: Inland river Watercourse Length: 259.6 Watercourse Level: On ground surface Permanent: True Watercourse Name: River Cherwell Catchment Name: Thames Primacy: 2 | A14NE (NW) | 265 | 5 | 446894 242607 |
| 55 | OS Water Network Lines Watercourse Form: Inland river Watercourse Length: 53.6 Watercourse Level: On ground surface Permanent: True Watercourse Name: River Cherwell Catchment Name: Thames Primacy: 1 | A14NE (NW) | 265 | 5 | 446894 242607 |
| 56 | OS Water Network Lines Watercourse Form: Inland river Watercourse Length: 7.3 Watercourse Level: On ground surface Permanent: True Watercourse Name: Not Supplied Catchment Name: Thames Primacy: 1 | A14NE (NW) | 268 | 5 | 446895 242653 |
| 57 | OS Water Network Lines Watercourse Form: Inland river Watercourse Length: 822.4 Watercourse Level: On ground surface Permanent: True Watercourse Name: River Cherwell Catchment Name: Thames Primacy: 1 | A14NE (NW) | 274 | 5 | 446890 242658 |
| 58 | OS Water Network Lines Watercourse Form: Inland river Watercourse Length: 109.4 Watercourse Level: On ground surface Permanent: True Watercourse Name: Not Supplied Catchment Name: Thames Primacy: 1 | A14NE (NW) | 277 | 5 | 446918 242743 |

| Map ID | Details | Quadrant Reference (Compass Direction) | Estimated Distance From Site | Contact | NGR |
|--------|---|--|------------------------------|---------|------------------|
| 59 | OS Water Network Lines Watercourse Form: Inland river Watercourse Length: 103.4 Watercourse Level: On ground surface Permanent: True Watercourse Name: Not Supplied Catchment Name: Thames Primacy: 1 | A14SE (NW) | 291 | 5 | 446943 242189 |
| 60 | OS Water Network Lines Watercourse Form: Inland river Watercourse Length: 93.6 Watercourse Level: Underground Permanent: True Watercourse Name: Not Supplied Catchment Name: Thames Primacy: 1 | A10NE (W) | 298 | 5 | 447008 241801 |
| 61 | OS Water Network Lines Watercourse Form: Inland river Watercourse Length: 373.7 Watercourse Level: On ground surface Permanent: True Watercourse Name: Not Supplied Catchment Name: Thames Primacy: 1 | A8NW (SE) | 343 | 5 | 447834 241255 |
| 62 | OS Water Network Lines Watercourse Form: Inland river Watercourse Length: 4.3 Watercourse Level: On ground surface Permanent: True Watercourse Name: Not Supplied Catchment Name: Thames Primacy: 1 | A14SE (NW) | 365 | 5 | 446810 242411 |
| 63 | OS Water Network Lines Watercourse Form: Inland river Watercourse Length: 315.1 Watercourse Level: On ground surface Permanent: True Watercourse Name: River Cherwell Catchment Name: Thames Primacy: 1 | A14SE (NW) | 368 | 5 | 446798 242403 |
| 64 | OS Water Network Lines Watercourse Form: Inland river Watercourse Length: 46.3 Watercourse Level: On ground surface Permanent: True Watercourse Name: Not Supplied Catchment Name: Thames Primacy: 1 | A10SE (W) | 392 | 5 | 446916 241781 |
| 65 | OS Water Network Lines Watercourse Form: Inland river Watercourse Length: 77.5 Watercourse Level: Not Supplied Permanent: True Watercourse Name: Not Supplied Catchment Name: Thames Primacy: 1 | A8NW (SE) | 399 | 5 | 447747 241223 |
| 66 | OS Water Network Lines Watercourse Form: Inland river Watercourse Length: 447.6 Watercourse Level: On ground surface Permanent: True Watercourse Name: Not Supplied Catchment Name: Thames Primacy: 1 | A8NE (SE) | 423 | 5 | 448178 241283 |
| 67 | OS Water Network Lines Watercourse Form: Inland river Watercourse Length: 71.7 Watercourse Level: On ground surface Permanent: True Watercourse Name: Not Supplied Catchment Name: Thames Primacy: 1 | A8NW (SE) | 430 | 5 | 447747 241223 |

| Map ID | Details | Quadrant Reference (Compass Direction) | Estimated Distance From Site | Contact | NGR |
|--------|---|--|------------------------------|---------|------------------|
| 68 | OS Water Network Lines Watercourse Form: Inland river Watercourse Length: 129.1 Watercourse Level: On ground surface Permanent: True Watercourse Name: Not Supplied Catchment Name: Thames Primacy: 1 | A8NE (SE) | 455 | 5 | 448160 241243 |
| 69 | OS Water Network Lines Watercourse Form: Inland river Watercourse Length: 7.9 Watercourse Level: Underground Permanent: True Watercourse Name: River Cherwell Catchment Name: Thames Primacy: 2 | A14NE (NW) | 465 | 5 | 446730 242788 |
| 70 | OS Water Network Lines Watercourse Form: Inland river Watercourse Length: 88.8 Watercourse Level: On ground surface Permanent: True Watercourse Name: River Cherwell Catchment Name: Thames Primacy: 2 | A14NE (NW) | 473 | 5 | 446724 242793 |
| 71 | OS Water Network Lines Watercourse Form: Inland river Watercourse Length: 67.2 Watercourse Level: Not Supplied Permanent: True Watercourse Name: Not Supplied Catchment Name: Thames Primacy: 1 | A8NW (SE) | 501 | 5 | 447723 241156 |
| 72 | OS Water Network Lines Watercourse Form: Inland river Watercourse Length: 60.7 Watercourse Level: On ground surface Permanent: True Watercourse Name: Not Supplied Catchment Name: Thames Primacy: 1 | A14SW (NW) | 530 | 5 | 446681 242229 |
| 73 | OS Water Network Lines Watercourse Form: Inland river Watercourse Length: 252.7 Watercourse Level: On ground surface Permanent: True Watercourse Name: River Cherwell Catchment Name: Thames Primacy: 2 | A14NW (NW) | 535 | 5 | 446538 242686 |
| 74 | OS Water Network Lines Watercourse Form: Inland river Watercourse Length: 16.5 Watercourse Level: On ground surface Permanent: True Watercourse Name: Not Supplied Catchment Name: Thames Primacy: 1 | A8NE (SE) | 562 | 5 | 448207 241145 |
| 75 | OS Water Network Lines Watercourse Form: Inland river Watercourse Length: 85.9 Watercourse Level: On ground surface Permanent: True Watercourse Name: Not Supplied Catchment Name: Thames Primacy: 1 | A8NE (SE) | 562 | 5 | 448210 241147 |
| 76 | OS Water Network Lines Watercourse Form: Inland river Watercourse Length: 197.2 Watercourse Level: On ground surface Permanent: True Watercourse Name: Not Supplied Catchment Name: Thames Primacy: 1 | A7SE (SE) | 562 | 5 | 447683 241102 |

| Map ID | Details | Quadrant Reference (Compass Direction) | Estimated Distance From Site | Contact | NGR |
|--------|--|--|------------------------------|---------|------------------|
| 77 | OS Water Network Lines Watercourse Form: Inland river Watercourse Length: 7.0 Watercourse Level: On ground surface Permanent: True Watercourse Name: Not Supplied Catchment Name: Thames Primacy: 2 | A14SW (NW) | 570 | 5 | 446626 242281 |
| 78 | OS Water Network Lines Watercourse Form: Inland river Watercourse Length: 72.5 Watercourse Level: On ground surface Permanent: True Watercourse Name: River Cherwell Catchment Name: Thames Primacy: 1 | A14SW (NW) | 570 | 5 | 446625 242288 |
| 79 | OS Water Network Lines Watercourse Form: Inland river Watercourse Length: 20.6 Watercourse Level: On ground surface Permanent: True Watercourse Name: Not Supplied Catchment Name: Thames Primacy: 2 | A14SW (NW) | 571 | 5 | 446622 242260 |
| 80 | OS Water Network Lines Watercourse Form: Inland river Watercourse Length: 8.6 Watercourse Level: Underground Permanent: True Watercourse Name: Not Supplied Catchment Name: Thames Primacy: 2 | A14SW (NW) | 580 | 5 | 446622 242252 |
| 81 | OS Water Network Lines Watercourse Form: Inland river Watercourse Length: 10.0 Watercourse Level: On ground surface Permanent: True Watercourse Name: Not Supplied Catchment Name: Thames Primacy: 2 | A14SW (NW) | 582 | 5 | 446622 242242 |
| 82 | OS Water Network Lines Watercourse Form: Inland river Watercourse Length: 6.0 Watercourse Level: On ground surface Permanent: True Watercourse Name: Not Supplied Catchment Name: Thames Primacy: 1 | A14SW (NW) | 585 | 5 | 446622 242242 |
| 83 | OS Water Network Lines Watercourse Form: Inland river Watercourse Length: 82.9 Watercourse Level: Not Supplied Permanent: True Watercourse Name: Not Supplied Catchment Name: Thames Primacy: 1 | A14SW (NW) | 591 | 5 | 446616 242241 |
| 84 | OS Water Network Lines Watercourse Form: Inland river Watercourse Length: 52.9 Watercourse Level: On ground surface Permanent: True Watercourse Name: River Cherwell Catchment Name: Thames Primacy: 1 | A14SW (NW) | 623 | 5 | 446567 242308 |
| 85 | OS Water Network Lines Watercourse Form: Inland river Watercourse Length: 5.0 Watercourse Level: On ground surface Permanent: True Watercourse Name: Not Supplied Catchment Name: Thames Primacy: 1 | A14NW (NW) | 627 | 5 | 446538 242686 |

| Map ID | Details | Quadrant Reference (Compass Direction) | Estimated Distance From Site | Contact | NGR |
|--------|---|--|------------------------------|---------|------------------|
| 86 | OS Water Network Lines Watercourse Form: Inland river Watercourse Length: 380.4 Watercourse Level: On ground surface Permanent: True Watercourse Name: River Cherwell Catchment Name: Thames Primacy: 1 | A14NW (NW) | 627 | 5 | 446506 242650 |
| 87 | OS Water Network Lines Watercourse Form: Inland river Watercourse Length: 20.6 Watercourse Level: On ground surface Permanent: True Watercourse Name: Not Supplied Catchment Name: Thames Primacy: 1 | A14NW (NW) | 629 | 5 | 446535 242691 |
| 88 | OS Water Network Lines Watercourse Form: Canal Watercourse Length: 1043.8 Watercourse Level: On ground surface Permanent: True Watercourse Name: Oxford Canal Catchment Name: Severn Primacy: 1 | A14NW (NW) | 637 | 5 | 446532 242744 |
| 89 | OS Water Network Lines Watercourse Form: Inland river Watercourse Length: 14.8 Watercourse Level: On ground surface Permanent: True Watercourse Name: Not Supplied Catchment Name: Thames Primacy: 1 | A14NW (NW) | 639 | 5 | 446528 242710 |
| 90 | OS Water Network Lines Watercourse Form: Inland river Watercourse Length: 19.4 Watercourse Level: On ground surface Permanent: True Watercourse Name: Not Supplied Catchment Name: Thames Primacy: 1 | A14NW (NW) | 639 | 5 | 446528 242710 |
| 91 | OS Water Network Lines Watercourse Form: Inland river Watercourse Length: 11.8 Watercourse Level: On ground surface Permanent: True Watercourse Name: Not Supplied Catchment Name: Thames Primacy: 1 | A14SW (NW) | 670 | 5 | 446518 242316 |
| 92 | OS Water Network Lines Watercourse Form: Inland river Watercourse Length: 275.1 Watercourse Level: On ground surface Permanent: True Watercourse Name: River Cherwell Catchment Name: Thames Primacy: 1 | A14SW (NW) | 670 | 5 | 446518 242316 |
| 93 | OS Water Network Lines Watercourse Form: Inland river Watercourse Length: 22.7 Watercourse Level: On ground surface Permanent: True Watercourse Name: Not Supplied Catchment Name: Thames Primacy: 1 | A14SW (NW) | 679 | 5 | 446503 242286 |
| 94 | OS Water Network Lines Watercourse Form: Inland river Watercourse Length: 14.1 Watercourse Level: Underground Permanent: True Watercourse Name: Not Supplied Catchment Name: Thames Primacy: 1 | A14SW (NW) | 690 | 5 | 446501 242272 |



| Map ID | Details | Quadrant Reference (Compass Direction) | Estimated Distance From Site | Contact | NGR |
|--------|---|--|------------------------------|---------|------------------|
| 95 | OS Water Network Lines Watercourse Form: Inland river Watercourse Length: 132.1 Watercourse Level: On ground surface Permanent: True Watercourse Name: Not Supplied Catchment Name: Thames Primacy: 1 | A14SW (NW) | 694 | 5 | 446500 242269 |
| 96 | OS Water Network Lines Watercourse Form: Inland river Watercourse Length: 117.5 Watercourse Level: Not Supplied Permanent: True Watercourse Name: Not Supplied Catchment Name: Thames Primacy: 1 | A7SE (S) | 741 | 5 | 447576 240946 |
| 97 | OS Water Network Lines Watercourse Form: Inland river Watercourse Length: 101.8 Watercourse Level: On ground surface Permanent: True Watercourse Name: Not Supplied Catchment Name: Thames Primacy: 1 | A14NW (NW) | 749 | 5 | 446411 242506 |
| 98 | OS Water Network Lines Watercourse Form: Inland river Watercourse Length: 129.4 Watercourse Level: On ground surface Permanent: True Watercourse Name: River Cherwell Catchment Name: Thames Primacy: 1 | A14SW (NW) | 805 | 5 | 446364 242434 |
| 99 | OS Water Network Lines Watercourse Form: Inland river Watercourse Length: 111.8 Watercourse Level: On ground surface Permanent: True Watercourse Name: Not Supplied Catchment Name: Thames Primacy: 1 | A7SE (S) | 856 | 5 | 447565 240829 |
| 100 | OS Water Network Lines Watercourse Form: Canal Watercourse Length: 9.8 Watercourse Level: On ground surface Permanent: True Watercourse Name: Oxford Canal Catchment Name: Severn Primacy: 1 | A13NE (NW) | 899 | 5 | 446260 242631 |
| 101 | OS Water Network Lines Watercourse Form: Canal Watercourse Length: 17.9 Watercourse Level: On ground surface Permanent: True Watercourse Name: Oxford Canal Catchment Name: Severn Primacy: 1 | A13NE (NW) | 908 | 5 | 446251 242628 |
| 102 | OS Water Network Lines Watercourse Form: Inland river Watercourse Length: 32.4 Watercourse Level: On ground surface Permanent: True Watercourse Name: Not Supplied Catchment Name: Thames Primacy: 1 | A13NE (NW) | 920 | 5 | 446234 242622 |
| 103 | OS Water Network Lines Watercourse Form: Inland river Watercourse Length: 218.5 Watercourse Level: On ground surface Permanent: True Watercourse Name: River Cherwell Catchment Name: Thames Primacy: 1 | A13SE (NW) | 924 | 5 | 446243 242450 |



| Map ID | Details | Quadrant Reference (Compass Direction) | Estimated Distance From Site | Contact | NGR |
|--------|---|--|------------------------------|---------|------------------|
| 104 | OS Water Network Lines Watercourse Form: Canal Watercourse Length: 330.8 Watercourse Level: On ground surface Permanent: True Watercourse Name: Oxford Canal Catchment Name: Severn Primacy: 1 | A13NE (NW) | 925 | 5 | 446234 242622 |
| 105 | OS Water Network Lines Watercourse Form: Inland river Watercourse Length: 27.3 Watercourse Level: On ground surface Permanent: True Watercourse Name: Not Supplied Catchment Name: Thames Primacy: 1 | A7SW (S) | 940 | 5 | 447273 240847 |
| 106 | OS Water Network Lines Watercourse Form: Inland river Watercourse Length: 2.7 Watercourse Level: On ground surface Permanent: True Watercourse Name: Not Supplied Catchment Name: Thames Primacy: 1 | A13NE (NW) | 943 | 5 | 446221 242505 |
| 107 | OS Water Network Lines Watercourse Form: Inland river Watercourse Length: 129.3 Watercourse Level: On ground surface Permanent: True Watercourse Name: Not Supplied Catchment Name: Thames Primacy: 1 | A13NE (NW) | 945 | 5 | 446218 242505 |
| 108 | OS Water Network Lines Watercourse Form: Inland river Watercourse Length: 22.3 Watercourse Level: Underground Permanent: True Watercourse Name: Not Supplied Catchment Name: Thames Primacy: 1 | A7SW (S) | 966 | 5 | 447257 240825 |
| 109 | OS Water Network Lines Watercourse Form: Inland river Watercourse Length: 757.0 Watercourse Level: On ground surface Permanent: True Watercourse Name: Not Supplied Catchment Name: Thames Primacy: 1 | A7SW (S) | 978 | 5 | 447235 240821 |

| Map ID | Details | Quadrant Reference (Compass Direction) | Estimated Distance From Site | Contact | NGR |
|--------|--|--|------------------------------|---------|------------------|
| 110 | Historical Landfill Sites Licence Holder: Not Supplied Location: Middleton Cheney Name: Banbury Lane Operator Location: Not Supplied Boundary Accuracy: As Supplied Provider Reference: EAHLD02337 First Input Date: 1st June 1988 Last Input Date: 31st December 1989 Specified Waste: Deposited Waste included Inert Waste Type: EA Waste Ref: 0 Regis Ref: Not Supplied WRC Ref: Not Supplied BGS Ref: Not Supplied Other Ref: S/053, TP0319 | A11SE (E) | 0 | 2 | 447687 241724 |
| | Local Authority Landfill Coverage Name: Cherwell District Council - Has supplied landfill data | | 0 | 3 | 447380 241828 |
| | Local Authority Landfill Coverage Name: South Northamptonshire District Council - Has supplied landfill data | | 0 | 6 | 447667 241690 |
| | Local Authority Landfill Coverage Name: Oxfordshire County Council - Has supplied landfill data | | 0 | 7 | 447380 241828 |
| | Local Authority Landfill Coverage Name: Northamptonshire County Council - Has supplied landfill data | | 0 | 8 | 447667 241690 |
| 111 | Local Authority Recorded Landfill Sites Location: Banbury Lane, Middleton Cheney Reference: S53 Authority: South Northamptonshire Council (now part of West Northamptonshire Council), Environmental Health Department Last Reported Status: Closed Types of Waste: Solid Inert Date of Closure: 30/06/1989 Positional Accuracy: Located by supplier to within 100m Boundary Quality: Not Applicable | A12NW (E) | 0 | 6 | 447900 241800 |
| 112 | Registered Landfill Sites Licence Holder: John Jones (Excavation) Ltd Licence Reference: S/053 Site Location: Banbury Lane, Middleton Cheney, Banbury, Oxfordshire Licence Easting: 447900 Licence Northing: 241800 Operator Location: Norjon House, Newby Road, Hazel Grove, STOCKPORT, Cheshire, SK7 5DU Authority: Environment Agency - Thames Region, West Area Site Category: Landfill Max Input Rate: Undefined Waste Source: Waste produced/controlled by licence holder Restrictions: Status: Licence lapsed/cancelled/defunct/not applicable/surrenderedCancelled Dated: 1st June 1988 Preceded By: Not Given Licence: Superseded By: Not Given Licence: Positional Accuracy: Manually positioned to the road within the address or location Boundary Accuracy: Not Applicable Authorised Waste: Sub & Topsoil, Clay | A12NW (E) | 0 | 2 | 447900 241800 |



| Map ID | Details | Quadrant Reference (Compass Direction) | Estimated Distance From Site | Contact | NGR |
|--------|--|--|------------------------------|---------|------------------|
| | BGS 1:625,000 Solid Geology Description: Lias Group | A11NE (SW) | 0 | 1 | 447380 241828 |
| | BGS Estimated Soil Chemistry Source: British Geological Survey, National Geoscience Information Service Soil Sample Type: Rural Soil Arsenic Concentration: 15 - 25 mg/kg Cadmium Concentration: <1.8 mg/kg Chromium Concentration: 90 - 120 mg/kg Lead Concentration: <100 mg/kg Nickel Concentration: 30 - 45 mg/kg | A11NE (SW) | 0 | 1 | 447380 241828 |
| | BGS Estimated Soil Chemistry Source: British Geological Survey, National Geoscience Information Service Soil Sample Type: Rural Soil Arsenic Concentration: 45 - 60 mg/kg Cadmium Concentration: <1.8 mg/kg Chromium Concentration: 120 - 180 mg/kg Lead Concentration: <100 mg/kg Nickel Concentration: 45 - 60 mg/kg | A12NW (E) | 0 | 1 | 447721 241805 |
| | BGS Estimated Soil Chemistry Source: British Geological Survey, National Geoscience Information Service Soil Sample Type: Rural Soil Arsenic Concentration: 60 - 120 mg/kg Cadmium Concentration: <1.8 mg/kg Chromium Concentration: >180mg/kg Lead Concentration: <100 mg/kg Nickel Concentration: 60 - 80 mg/kg | A12NW (E) | 0 | 1 | 448000 241828 |
| | BGS Estimated Soil Chemistry Source: British Geological Survey, National Geoscience Information Service Soil Sample Type: Rural Soil Arsenic Concentration: 15 - 25 mg/kg Cadmium Concentration: <1.8 mg/kg Chromium Concentration: 90 - 120 mg/kg Lead Concentration: 100 - 200 mg/kg Nickel Concentration: 30 - 45 mg/kg | A10NE (NW) | 166 | 1 | 447000 242000 |
| | BGS Estimated Soil Chemistry Source: British Geological Survey, National Geoscience Information Service Soil Sample Type: Rural Soil Arsenic Concentration: >120 mg/kg Cadmium Concentration: <1.8 mg/kg Chromium Concentration: >180mg/kg Lead Concentration: <100 mg/kg Nickel Concentration: >100 mg/kg | A16NE (NE) | 181 | 1 | 448342 242575 |
| | BGS Estimated Soil Chemistry Source: British Geological Survey, National Geoscience Information Service Soil Sample Type: Rural Soil Arsenic Concentration: 15 - 25 mg/kg Cadmium Concentration: <1.8 mg/kg Chromium Concentration: 90 - 120 mg/kg Lead Concentration: 200 - 300 mg/kg Nickel Concentration: 30 - 45 mg/kg | A11SE (S) | 250 | 1 | 447380 241500 |



| Map ID | Details | Quadrant Reference (Compass Direction) | Estimated Distance From Site | Contact | NGR |
|--------|--|--|------------------------------|---------|------------------|
| | <p>BGS Estimated Soil Chemistry</p> <p>Source: British Geological Survey, National Geoscience Information Service</p> <p>Soil Sample Type: Rural Soil</p> <p>Arsenic 15 - 25 mg/kg</p> <p>Concentration:</p> <p>Cadmium <1.8 mg/kg</p> <p>Concentration:</p> <p>Chromium 90 - 120 mg/kg</p> <p>Concentration:</p> <p>Lead Concentration: 300 - 600 mg/kg</p> <p>Nickel 30 - 45 mg/kg</p> <p>Concentration:</p> | A10NE (W) | 293 | 1 | 447000 241828 |
| | <p>BGS Estimated Soil Chemistry</p> <p>Source: British Geological Survey, National Geoscience Information Service</p> <p>Soil Sample Type: Rural Soil</p> <p>Arsenic 15 - 25 mg/kg</p> <p>Concentration:</p> <p>Cadmium <1.8 mg/kg</p> <p>Concentration:</p> <p>Chromium 90 - 120 mg/kg</p> <p>Concentration:</p> <p>Lead Concentration: 600 - 1200 mg/kg</p> <p>Nickel 30 - 45 mg/kg</p> <p>Concentration:</p> | A10SE (SW) | 467 | 1 | 447000 241500 |
| | <p>BGS Estimated Soil Chemistry</p> <p>Source: British Geological Survey, National Geoscience Information Service</p> <p>Soil Sample Type: Rural Soil</p> <p>Arsenic >120 mg/kg</p> <p>Concentration:</p> <p>Cadmium <1.8 mg/kg</p> <p>Concentration:</p> <p>Chromium >180mg/kg</p> <p>Concentration:</p> <p>Lead Concentration: <100 mg/kg</p> <p>Nickel >100 mg/kg</p> <p>Concentration:</p> | A8SE (SE) | 533 | 1 | 448353 241059 |
| | <p>BGS Estimated Soil Chemistry</p> <p>Source: British Geological Survey, National Geoscience Information Service</p> <p>Soil Sample Type: Rural Soil</p> <p>Arsenic >120 mg/kg</p> <p>Concentration:</p> <p>Cadmium <1.8 mg/kg</p> <p>Concentration:</p> <p>Chromium >180mg/kg</p> <p>Concentration:</p> <p>Lead Concentration: <100 mg/kg</p> <p>Nickel 80 - 100 mg/kg</p> <p>Concentration:</p> | A8SE (SE) | 757 | 1 | 448342 241000 |
| | <p>BGS Estimated Soil Chemistry</p> <p>Source: British Geological Survey, National Geoscience Information Service</p> <p>Soil Sample Type: Rural Soil</p> <p>Arsenic 15 - 25 mg/kg</p> <p>Concentration:</p> <p>Cadmium <1.8 mg/kg</p> <p>Concentration:</p> <p>Chromium 90 - 120 mg/kg</p> <p>Concentration:</p> <p>Lead Concentration: 300 - 600 mg/kg</p> <p>Nickel 30 - 45 mg/kg</p> <p>Concentration:</p> | A6SE (SW) | 902 | 1 | 447000 241000 |
| 113 | <p>BGS Recorded Mineral Sites</p> <p>Site Name: Grimsbury Green</p> <p>Location: Nethercote, Banbury, Oxfordshire</p> <p>Source: British Geological Survey, National Geoscience Information Service</p> <p>Reference: 57011</p> <p>Type: Opencast</p> <p>Status: Ceased</p> <p>Operator: Unknown Operator</p> <p>Operator Location: Not Supplied</p> <p>Periodic Type: Jurassic</p> <p>Geology: Charmouth Mudstone Formation</p> <p>Commodity: Common Clay and Shale</p> <p>Positional Accuracy: Located by supplier to within 10m</p> | A11SE (SE) | 192 | 1 | 447503 241562 |
| | <p>BGS Measured Urban Soil Chemistry</p> <p>No data available</p> | | | | |

| Map ID | Details | Quadrant Reference (Compass Direction) | Estimated Distance From Site | Contact | NGR |
|--------|--|--|------------------------------|---------|------------------|
| | BGS Urban Soil Chemistry Averages No data available | | | | |
| | Coal Mining Affected Areas In an area that might not be affected by coal mining | | | | |
| | Non Coal Mining Areas of Great Britain No Hazard | | | | |
| | Potential for Collapsible Ground Stability Hazards Hazard Potential: Very Low Source: British Geological Survey, National Geoscience Information Service | A11NE (SW) | 0 | 1 | 447380 241828 |
| | Potential for Collapsible Ground Stability Hazards Hazard Potential: No Hazard Source: British Geological Survey, National Geoscience Information Service | A14SE (NW) | 242 | 1 | 446828 242435 |
| | Potential for Compressible Ground Stability Hazards Hazard Potential: No Hazard Source: British Geological Survey, National Geoscience Information Service | A11NE (SW) | 0 | 1 | 447380 241828 |
| | Potential for Compressible Ground Stability Hazards Hazard Potential: Moderate Source: British Geological Survey, National Geoscience Information Service | A14SE (NW) | 242 | 1 | 446828 242435 |
| | Potential for Ground Dissolution Stability Hazards Hazard Potential: No Hazard Source: British Geological Survey, National Geoscience Information Service | A11NE (SW) | 0 | 1 | 447380 241828 |
| | Potential for Landslide Ground Stability Hazards Hazard Potential: Very Low Source: British Geological Survey, National Geoscience Information Service | A16SE (NE) | 0 | 1 | 448063 242437 |
| | Potential for Landslide Ground Stability Hazards Hazard Potential: Very Low Source: British Geological Survey, National Geoscience Information Service | A11NE (SW) | 0 | 1 | 447380 241828 |
| | Potential for Landslide Ground Stability Hazards Hazard Potential: Low Source: British Geological Survey, National Geoscience Information Service | A11NE (E) | 0 | 1 | 447625 241790 |
| | Potential for Landslide Ground Stability Hazards Hazard Potential: Moderate Source: British Geological Survey, National Geoscience Information Service | A16SW (NE) | 0 | 1 | 448005 242306 |
| | Potential for Landslide Ground Stability Hazards Hazard Potential: Moderate Source: British Geological Survey, National Geoscience Information Service | A16SW (NE) | 0 | 1 | 448024 242413 |
| | Potential for Landslide Ground Stability Hazards Hazard Potential: Moderate Source: British Geological Survey, National Geoscience Information Service | A16NW (NE) | 0 | 1 | 447997 242488 |
| | Potential for Landslide Ground Stability Hazards Hazard Potential: Moderate Source: British Geological Survey, National Geoscience Information Service | A12NW (NE) | 0 | 1 | 447845 242030 |
| | Potential for Landslide Ground Stability Hazards Hazard Potential: Moderate Source: British Geological Survey, National Geoscience Information Service | A16NE (NE) | 191 | 1 | 448093 242783 |
| | Potential for Running Sand Ground Stability Hazards Hazard Potential: No Hazard Source: British Geological Survey, National Geoscience Information Service | A11NE (SW) | 0 | 1 | 447380 241828 |
| | Potential for Running Sand Ground Stability Hazards Hazard Potential: Low Source: British Geological Survey, National Geoscience Information Service | A14SE (NW) | 242 | 1 | 446828 242435 |
| | Potential for Shrinking or Swelling Clay Ground Stability Hazards Hazard Potential: Low Source: British Geological Survey, National Geoscience Information Service | A11NE (SW) | 0 | 1 | 447380 241828 |
| | Potential for Shrinking or Swelling Clay Ground Stability Hazards Hazard Potential: No Hazard Source: British Geological Survey, National Geoscience Information Service | A16NE (NE) | 181 | 1 | 448342 242575 |
| | Radon Potential - Radon Affected Areas Affected Area: The property is in an Intermediate probability radon area (1 to 3% of homes are estimated to be at or above the Action Level). Source: British Geological Survey, National Geoscience Information Service | A11NE (E) | 0 | 1 | 447650 241828 |



| Map ID | Details | Quadrant Reference (Compass Direction) | Estimated Distance From Site | Contact | NGR |
|--------|---|--|------------------------------|---------|------------------|
| | Radon Potential - Radon Affected Areas Affected Area: The property is an Intermediate probability radon area (3 to 5% of homes are estimated to be at or above the Action Level). Source: British Geological Survey, National Geoscience Information Service | A12NW (E) | 0 | 1 | 447775 241951 |
| | Radon Potential - Radon Affected Areas Affected Area: The property is in a Higher probability radon area (10 to 30% of homes are estimated to be at or above the Action Level). Source: British Geological Survey, National Geoscience Information Service | A12NW (E) | 0 | 1 | 447925 241951 |
| | Radon Potential - Radon Affected Areas Affected Area: The property is in a Lower probability radon area (less than 1% of homes are estimated to be at or above the Action Level). Source: British Geological Survey, National Geoscience Information Service | A11NE (SW) | 0 | 1 | 447380 241828 |
| | Radon Potential - Radon Protection Measures Protection Measure: No radon protective measures are necessary in the construction of new dwellings or extensions Source: British Geological Survey, National Geoscience Information Service | A11NE (E) | 0 | 1 | 447650 241828 |
| | Radon Potential - Radon Protection Measures Protection Measure: Basic radon protective measures are necessary in the construction of new dwellings or extensions Source: British Geological Survey, National Geoscience Information Service | A12NW (E) | 0 | 1 | 447775 241951 |
| | Radon Potential - Radon Protection Measures Protection Measure: Full radon protective measures are necessary in the construction of new dwellings or extensions Source: British Geological Survey, National Geoscience Information Service | A12NW (E) | 0 | 1 | 447925 241951 |
| | Radon Potential - Radon Protection Measures Protection Measure: No radon protective measures are necessary in the construction of new dwellings or extensions Source: British Geological Survey, National Geoscience Information Service | A11NE (SW) | 0 | 1 | 447380 241828 |

| Map ID | Details | Quadrant Reference (Compass Direction) | Estimated Distance From Site | Contact | NGR |
|--------|--|--|------------------------------|---------|------------------|
| 114 | Contemporary Trade Directory Entries Name: Westminster Technologies Location: Westminster House, Blacklocks Hill, Banbury, OX17 2BS Classification: Printed Circuit Manufacturers Status: Inactive Positional Accuracy: Automatically positioned to the address | A12SE (E) | 270 | - | 448333 241759 |
| 115 | Contemporary Trade Directory Entries Name: Karcher Uk Ltd Location: Karcher House, Brookhill Way, Banbury, OX16 3ED Classification: Floor Cleaning & Polishing Equipment - Manufacturers & Distributors Status: Inactive Positional Accuracy: Automatically positioned to the address | A10NE (W) | 347 | - | 446948 241851 |
| 116 | Contemporary Trade Directory Entries Name: D H L Supply Chain Location: Middleton Close, Banbury, Oxfordshire, OX16 4RS Classification: Distribution Services Status: Active Positional Accuracy: Automatically positioned to the address | A11SW (SW) | 372 | - | 447128 241524 |
| 116 | Contemporary Trade Directory Entries Name: Paintbox Developments Location: Middleton Close, Banbury, Oxfordshire, OX16 4RS Classification: Spraying - Paint & Coatings Status: Inactive Positional Accuracy: Automatically positioned in the proximity of the address | A11SW (SW) | 372 | - | 447128 241524 |
| 117 | Contemporary Trade Directory Entries Name: C N Controls Ltd Location: The Stables, Nethercote, Banbury, Oxfordshire, OX17 2BN Classification: Control Panels Status: Active Positional Accuracy: Automatically positioned to the address | A7NE (SE) | 410 | - | 447665 241265 |
| 118 | Contemporary Trade Directory Entries Name: Fullerscope Services Location: 2, BROOKHILL WAY, BANBURY, OX16 3ED Classification: Scientific Apparatus & Instruments - Manufacturers Status: Active Positional Accuracy: Automatically positioned to the address | A10NE (W) | 449 | - | 446853 241803 |
| 118 | Contemporary Trade Directory Entries Name: D H L Location: Cherwell 3,2 Brookhill Way, Banbury, Oxfordshire, OX16 3ED Classification: Road Haulage Services Status: Inactive Positional Accuracy: Manually positioned within the geographical locality | A10NE (W) | 483 | - | 446814 241832 |
| 119 | Contemporary Trade Directory Entries Name: Central Laboratories Location: Acorn Way, Banbury, Oxfordshire, OX16 3XS Classification: Laboratories Status: Inactive Positional Accuracy: Automatically positioned to the address | A14SE (NW) | 475 | - | 446752 242181 |
| 120 | Contemporary Trade Directory Entries Name: Paintbox Location: Middleton Close, Banbury, OX16 4RS Classification: Car Painters & Sprayers Status: Inactive Positional Accuracy: Automatically positioned to the address | A10SE (SW) | 488 | - | 446972 241497 |
| 120 | Contemporary Trade Directory Entries Name: Paintbox Location: Middleton Close, Banbury, OX16 4RS Classification: Paint Manufacturers Status: Inactive Positional Accuracy: Automatically positioned to the address | A10SE (SW) | 488 | - | 446972 241497 |
| 121 | Contemporary Trade Directory Entries Name: D J M Engineering Location: Unit 3, Acorn Way, Banbury, Oxfordshire, OX16 3XS Classification: Plastics - Injection Moulding Status: Inactive Positional Accuracy: Automatically positioned to the address | A14SW (NW) | 524 | - | 446681 242258 |
| 122 | Contemporary Trade Directory Entries Name: Esso Location: Ermont Way, Banbury, Oxfordshire, OX16 4SZ Classification: Petrol Filling Stations Status: Active Positional Accuracy: Manually positioned to the address or location | A6NE (SW) | 555 | - | 446987 241398 |



| Map ID | Details | Quadrant Reference (Compass Direction) | Estimated Distance From Site | Contact | NGR |
|--------|--|--|------------------------------|---------|------------------|
| 122 | Contemporary Trade Directory Entries Name: Esso Ermont Way Location: Ermont Way, Banbury, Oxfordshire, OX16 4SZ Classification: Petrol Filling Stations Status: Active Positional Accuracy: Manually positioned to the address or location | A6NE (SW) | 555 | - | 446986 241398 |
| 122 | Contemporary Trade Directory Entries Name: Ermont Way Service Station Location: Ermont Way, Banbury, OX16 4SZ Classification: Petrol Filling Stations - 24 Hour Status: Inactive Positional Accuracy: Automatically positioned to the address | A6NE (SW) | 555 | - | 446986 241398 |
| 123 | Contemporary Trade Directory Entries Name: Targett Supplies Location: 69, Brinkburn Grove, BANBURY, Oxfordshire, OX16 3WX Classification: Cleaning Materials & Equipment Status: Inactive Positional Accuracy: Automatically positioned to the address | A10SE (SW) | 567 | - | 446857 241506 |
| 124 | Contemporary Trade Directory Entries Name: Barry Callebaut Location: Wildmere Road, Banbury, OX16 3UU Classification: Confectionery Manufacturers Status: Active Positional Accuracy: Automatically positioned to the address | A10NE (W) | 581 | - | 446710 241995 |
| 124 | Contemporary Trade Directory Entries Name: Sunya Location: Sunya House, Wildmere Road, Banbury, Oxfordshire, OX16 3UU Classification: Confectionery Manufacturers Status: Inactive Positional Accuracy: Automatically positioned to the address | A10NE (W) | 583 | - | 446715 241967 |
| 125 | Contemporary Trade Directory Entries Name: Lochinvar Location: 7, LOMBARD WAY, BANBURY, OX16 4TJ Classification: Central Heating Supplies & Equipment Status: Active Positional Accuracy: Automatically positioned to the address | A7NW (S) | 599 | - | 447267 241225 |
| 126 | Contemporary Trade Directory Entries Name: Omegaflex Location: Kildare House, 22b, Wildmere Road, Banbury, Oxfordshire, OX16 3JU Classification: Stainless Steel Manufacturers Status: Active Positional Accuracy: Automatically positioned to the address | A10NE (W) | 600 | - | 446693 241895 |
| 127 | Contemporary Trade Directory Entries Name: Dar Lighting Ltd Location: Wildmere Road, Banbury, OX16 3JZ Classification: Lighting Manufacturers Status: Inactive Positional Accuracy: Automatically positioned to the address | A14SW (NW) | 642 | - | 446566 242227 |
| 127 | Contemporary Trade Directory Entries Name: Dar Lighting Group Location: Wildmere Road, Banbury, Oxfordshire, OX16 3JZ Classification: Lighting Manufacturers Status: Active Positional Accuracy: Automatically positioned to the address | A14SW (NW) | 643 | - | 446566 242227 |
| 128 | Contemporary Trade Directory Entries Name: Westmoreland Mechanical Testing & Research Ltd Location: 19, Wildmere Road, Banbury, Oxfordshire, OX16 3JU Classification: Testing, Inspection & Calibration Equipment Manufacturers Status: Inactive Positional Accuracy: Automatically positioned to the address | A10NW (W) | 648 | - | 446651 241803 |
| 129 | Contemporary Trade Directory Entries Name: Chocolate Academy Location: Wildmere Road Industrial Estate, Banbury, Oxfordshire, OX16 3UU Classification: Confectionery Manufacturers Status: Active Positional Accuracy: Manually positioned to the road within the address or location | A10NW (W) | 679 | - | 446590 242026 |
| 130 | Contemporary Trade Directory Entries Name: Premier Diagnostics Ltd Location: Compton Park, Wildmere Industrial Estate, Banbury, Oxfordshire, OX16 3LU Classification: Garage Equipment Status: Active Positional Accuracy: Automatically positioned to the address | A10NW (W) | 691 | - | 446602 241889 |

| Map ID | Details | Quadrant Reference (Compass Direction) | Estimated Distance From Site | Contact | NGR |
|--------|---|--|------------------------------|---------|------------------|
| 130 | Contemporary Trade Directory Entries Name: L V D Location: Unit 3 Wildmere Road, Banbury, Oxfordshire, OX16 3JU Classification: Machine Tools - Manufacturers & Distributors Status: Active Positional Accuracy: Automatically positioned to the address | A10NW (W) | 699 | - | 446595 241868 |
| 130 | Contemporary Trade Directory Entries Name: Crs Location: UNIT 1 Wildmere Rd, Banbury, Oxfordshire, OX16 3JU Classification: Car Body Repairs Status: Inactive Positional Accuracy: Manually positioned to the road within the address or location | A10NW (W) | 711 | - | 446584 241839 |
| 130 | Contemporary Trade Directory Entries Name: Ventilux (Uk) Ltd Location: System House, Wildmere Road, Banbury, Oxfordshire, OX16 3JU Classification: Lighting Manufacturers Status: Inactive Positional Accuracy: Automatically positioned to the address | A10NW (W) | 714 | - | 446579 241871 |
| 131 | Contemporary Trade Directory Entries Name: Norbar Torque Tools Ltd Location: Wildmere Road, Banbury, OX16 3JU Classification: Tool Design, Manufacturers & Makers Status: Active Positional Accuracy: Automatically positioned to the address | A10NW (W) | 701 | - | 446539 242105 |
| 132 | Contemporary Trade Directory Entries Name: Witwoods Location: 1, Lombard Way, Banbury, Oxfordshire, OX16 4TJ Classification: Food Products - Manufacturers Status: Inactive Positional Accuracy: Automatically positioned to the address | A7SE (S) | 719 | - | 447369 241046 |
| 133 | Contemporary Trade Directory Entries Name: Performance Friction Location: Carbon Metallic House, Compton Park, Wildmere Road, Banbury, OX16 3LU Classification: Brake & Clutch Service Centres Status: Active Positional Accuracy: Automatically positioned to the address | A10NW (W) | 721 | - | 446573 241872 |
| 133 | Contemporary Trade Directory Entries Name: Hanley Precision Tools Location: Wildmere Road, Banbury, Oxfordshire, OX16 3XR Classification: Plastics - Injection Moulding Status: Inactive Positional Accuracy: Automatically positioned to the address | A10NW (W) | 767 | - | 446527 241872 |
| 133 | Contemporary Trade Directory Entries Name: Hanley Precision Tools Location: Wildmere Road, Banbury, Oxfordshire, OX16 3XR Classification: Precision Engineers Status: Inactive Positional Accuracy: Automatically positioned to the address | A10NW (W) | 767 | - | 446527 241872 |
| 133 | Contemporary Trade Directory Entries Name: Glazpart Location: Wildmere Road, BANBURY, Oxfordshire, OX16 3JU Classification: Plastics - Injection Moulding Status: Inactive Positional Accuracy: Automatically positioned to the address | A10NW (W) | 805 | - | 446489 241879 |
| 134 | Contemporary Trade Directory Entries Name: Faccenda Foods Ltd Location: Wildmere Road, Banbury, Oxfordshire, OX16 3JU Classification: Pet Foods & Animal Feeds Status: Active Positional Accuracy: Automatically positioned to the address | A14SW (NW) | 742 | - | 446466 242218 |
| 135 | Contemporary Trade Directory Entries Name: Walraven Ltd Location: 18 Wildmere Road, Banbury, Oxfordshire, OX16 3JU Classification: Nuts, Bolts & Fixings Status: Active Positional Accuracy: Automatically positioned to the address | A10SW (W) | 743 | - | 446558 241785 |
| 136 | Contemporary Trade Directory Entries Name: John Nicholls Kitchen & Bathroom Showroom Location: Overthorpe Road, Banbury, Oxfordshire, OX16 4TB Classification: Builders' Merchants Status: Inactive Positional Accuracy: Automatically positioned to the address | A7SW (S) | 758 | - | 447172 241095 |

| Map ID | Details | Quadrant Reference (Compass Direction) | Estimated Distance From Site | Contact | NGR |
|--------|--|--|------------------------------|---------|---------------|
| 137 | Contemporary Trade Directory Entries Name: Scruffs Location: Chestnut Heights, Overthorpe, Banbury, Oxfordshire, OX17 2AE Classification: Pet Foods & Animal Feeds Status: Inactive Positional Accuracy: Automatically positioned to the address | A8SE (SE) | 773 | - | 448235 240923 |
| 137 | Contemporary Trade Directory Entries Name: Print Is Us Location: Chestnut Heights, Overthorpe, Banbury, Oxfordshire, OX17 2AE Classification: Printers Status: Inactive Positional Accuracy: Automatically positioned to the address | A8SE (SE) | 773 | - | 448235 240923 |
| 138 | Contemporary Trade Directory Entries Name: Paintbox Location: 2, Lombard Way, Banbury, Oxfordshire, OX16 4TJ Classification: Spraying - Paint & Coatings Status: Active Positional Accuracy: Automatically positioned to the address | A7SE (S) | 796 | - | 447391 240955 |
| 138 | Contemporary Trade Directory Entries Name: J & S Palletts Location: Overthorpe Rd Ind Est, Banbury, Oxfordshire, OX16 4US Classification: Packaging Materials Manufacturers & Suppliers Status: Inactive Positional Accuracy: Manually positioned to the road within the address or location | A7SE (S) | 825 | - | 447411 240916 |
| 139 | Contemporary Trade Directory Entries Name: Brady Location: Unit 13 Wildmere Industrial Estate, Wildmere Road, Banbury, Oxfordshire, OX16 3JU Classification: Printing Equipment Manufacturers Status: Active Positional Accuracy: Manually positioned to the address or location | A10NW (W) | 800 | - | 446439 242095 |
| 139 | Contemporary Trade Directory Entries Name: Brady Corporation Location: Wildmere Road, Banbury, OX16 3JU Classification: Manufacturers Status: Inactive Positional Accuracy: Automatically positioned to the address | A10NW (W) | 800 | - | 446438 242097 |
| 140 | Contemporary Trade Directory Entries Name: Schenck Ltd Location: M X L Centre, Lombard Way, Banbury, Oxfordshire, OX16 4TX Classification: Engineers - General Status: Inactive Positional Accuracy: Automatically positioned to the address | A7SW (S) | 802 | - | 447272 240997 |
| 141 | Contemporary Trade Directory Entries Name: Six Counties Tool & Industrial Supplies Ltd Location: Unit 8, Ailsabie House, Overthorpe Road, Banbury, Oxfordshire, OX16 4SX Classification: Machine Tool Accessories & Services Status: Inactive Positional Accuracy: Manually positioned to the address or location | A7SW (S) | 808 | - | 447193 241028 |
| 141 | Contemporary Trade Directory Entries Name: First Move Ltd Location: Unit 8, Clearway House Industrial Estate, Overthorpe Road, Banbury, Oxfordshire, OX16 4US Classification: Road Haulage Services Status: Inactive Positional Accuracy: Automatically positioned to the address | A7SW (S) | 812 | - | 447187 241027 |
| 141 | Contemporary Trade Directory Entries Name: S A S Developments Ltd Location: Unit 7, Overthorpe Road, Banbury, OX16 4SX Classification: Garage Services Status: Active Positional Accuracy: Automatically positioned to the address | A7SW (S) | 813 | - | 447186 241026 |
| 142 | Contemporary Trade Directory Entries Name: Glazpart Location: Unit 21b Wildmere Industrial Estate, Wildmere Road, Banbury, Oxfordshire, OX16 3JU Classification: Plastics - Injection Moulding Status: Inactive Positional Accuracy: Automatically positioned to the address | A14SW (W) | 812 | - | 446405 242173 |

| Map ID | Details | Quadrant Reference (Compass Direction) | Estimated Distance From Site | Contact | NGR |
|--------|---|--|------------------------------|---------|------------------|
| 142 | Contemporary Trade Directory Entries Name: Travis Perkins Plc Location: Unit 11 Wildmere Road, Wildmere Road Industrial Estate, Banbury, Oxfordshire, OX16 3JU Classification: Builders' Merchants Status: Active Positional Accuracy: Automatically positioned to the address | A14SW (W) | 812 | - | 446405 242173 |
| 142 | Contemporary Trade Directory Entries Name: Exel Location: Wildmere Road, Banbury, Oxfordshire, OX16 3JU Classification: Distribution Services Status: Inactive Positional Accuracy: Automatically positioned to the address | A14SW (W) | 844 | - | 446370 242179 |
| 143 | Contemporary Trade Directory Entries Name: Screwfix Location: Unit 2, 18a, Wildmere Road, Banbury, OX16 3JU Classification: Builders' Merchants Status: Active Positional Accuracy: Automatically positioned to the address | A10SW (W) | 818 | - | 446485 241763 |
| 144 | Contemporary Trade Directory Entries Name: G P Motor Sports (Uk) Ltd Location: 3, Lombard Way, Banbury, Oxfordshire, OX16 4TJ Classification: Engineering Machine Services Status: Inactive Positional Accuracy: Automatically positioned to the address | A7SW (S) | 830 | - | 447334 240940 |
| 145 | Contemporary Trade Directory Entries Name: A F C Precision Engineering Ltd Location: 1 Aislabie House, Overthorpe Road, Banbury, OX16 4SX Classification: Precision Engineers Status: Active Positional Accuracy: Automatically positioned to the address | A7SW (S) | 844 | - | 447194 240988 |
| 145 | Contemporary Trade Directory Entries Name: S D W Light Fabrications Location: Unit 6, Overthorpe Road, BANBURY, Oxfordshire, OX16 4SX Classification: Metal Products - Fabricated Status: Inactive Positional Accuracy: Automatically positioned to the address | A7SW (S) | 848 | - | 447207 240976 |
| 145 | Contemporary Trade Directory Entries Name: Ravenprint Oxon Ltd Location: Unit 5,6, Aislabie House, Overthorpe Rd, Banbury, Oxfordshire, OX16 4SX Classification: Printers Status: Inactive Positional Accuracy: Manually positioned to the address or location | A7SW (S) | 850 | - | 447179 240988 |
| 145 | Contemporary Trade Directory Entries Name: Automax Location: Unit 6, Overthorpe Road, Banbury, OX16 4SX Classification: Garage Services Status: Active Positional Accuracy: Automatically positioned to the address | A7SW (S) | 870 | - | 447207 240952 |
| 145 | Contemporary Trade Directory Entries Name: John Nicholls (Banbury) Ltd Location: Overthorpe Road, Banbury, Oxfordshire, OX16 4TB Classification: Builders' Merchants Status: Inactive Positional Accuracy: Automatically positioned to the address | A7SW (S) | 876 | - | 447201 240949 |
| 145 | Contemporary Trade Directory Entries Name: Banbury Colour Imaging Location: Unit 4, Overthorpe Road, Banbury, Oxfordshire, OX16 4SX Classification: Photographic Processors Status: Inactive Positional Accuracy: Automatically positioned to the address | A7SW (S) | 880 | - | 447211 240939 |
| 145 | Contemporary Trade Directory Entries Name: Digital Design & Print Location: Unit 4, Overthorpe Road, Banbury, Oxfordshire, OX16 4SX Classification: Photographic Processors Status: Inactive Positional Accuracy: Automatically positioned to the address | A7SW (S) | 880 | - | 447211 240939 |

| Map ID | Details | Quadrant Reference (Compass Direction) | Estimated Distance From Site | Contact | NGR |
|--------|---|--|------------------------------|---------|---------------|
| 145 | Contemporary Trade Directory Entries Name: North Oxon 4x4 Location: Unit 4, Overthorpe Road, Banbury, Oxfordshire, OX16 4SX Classification: Garage Services Status: Inactive Positional Accuracy: Automatically positioned to the address | A7SW (S) | 880 | - | 447211 240939 |
| 145 | Contemporary Trade Directory Entries Name: Digital Design & Print Location: Unit 4, Overthorpe Road, Banbury, Oxfordshire, OX16 4SX Classification: Printers Status: Inactive Positional Accuracy: Automatically positioned to the address | A7SW (S) | 880 | - | 447211 240939 |
| 145 | Contemporary Trade Directory Entries Name: O A Turner Mechanical Services Location: Unit 5, Overthorpe Road, Banbury, OX16 4SX Classification: Garage Services Status: Inactive Positional Accuracy: Automatically positioned to the address | A7SW (S) | 881 | - | 447210 240938 |
| 145 | Contemporary Trade Directory Entries Name: Britannia Garage Location: Unit 2, Overthorpe Road, Banbury, Oxfordshire, OX16 4SX Classification: Mot Testing Centres Status: Active Positional Accuracy: Automatically positioned to the address | A7SW (S) | 882 | - | 447190 240947 |
| 145 | Contemporary Trade Directory Entries Name: Banbury Digital Ltd Location: Unit 2, Overthorpe Road, Banbury, OX16 4SX Classification: Photocopiers Status: Active Positional Accuracy: Automatically positioned to the address | A7SW (S) | 886 | - | 447181 240947 |
| 145 | Contemporary Trade Directory Entries Name: H D W Banbury Ltd Location: Unit 3, Overthorpe Road, Banbury, OX16 4SX Classification: Car Body Repairs Status: Active Positional Accuracy: Automatically positioned to the address | A7SW (S) | 886 | - | 447191 240942 |
| 145 | Contemporary Trade Directory Entries Name: Prolek Chris Cooling Ltd Location: Unit 1, Overthorpe Road, Banbury, Oxfordshire, OX16 4SX Classification: Garage Services Status: Inactive Positional Accuracy: Automatically positioned to the address | A7SW (S) | 894 | - | 447184 240937 |
| 145 | Contemporary Trade Directory Entries Name: T W E Haulage Ltd Location: Unit 1 Clearway House Industrial Estate, Overthorpe Road, Banbury, Oxfordshire, OX16 4US Classification: Road Haulage Services Status: Active Positional Accuracy: Manually positioned within the geographical locality | A7SW (S) | 897 | - | 447183 240934 |
| 145 | Contemporary Trade Directory Entries Name: Overthorpe Printing Co Ltd Location: Caxton House, Overthorpe Road, Banbury, Oxfordshire, OX16 4TN Classification: Printers Status: Inactive Positional Accuracy: Automatically positioned to the address | A7SW (S) | 912 | - | 447214 240903 |
| 146 | Contemporary Trade Directory Entries Name: Promould Ltd Location: Wildmere Industrial Estate, Wildmere Road, Banbury, Oxfordshire, OX16 3JU Classification: Plastics - Injection Moulding Status: Inactive Positional Accuracy: Manually positioned within the geographical locality | A10NW (W) | 857 | - | 446429 241947 |
| 146 | Contemporary Trade Directory Entries Name: Wild About Water Ltd Location: Unit 7, Wildmere Rd, Banbury, Oxfordshire, OX16 3JU Classification: Water Coolers Status: Inactive Positional Accuracy: Manually positioned within the geographical locality | A10NW (W) | 868 | - | 446416 241951 |

| Map ID | Details | Quadrant Reference (Compass Direction) | Estimated Distance From Site | Contact | NGR |
|--------|---|--|------------------------------|---------|---------------|
| 146 | Contemporary Trade Directory Entries Name: Morane Ltd Location: Wildmere Road, Banbury, Oxfordshire, OX16 3JU Classification: Lamination & Encapsulation Services Status: Inactive Positional Accuracy: Automatically positioned to the address | A10NW (W) | 868 | - | 446416 241951 |
| 146 | Contemporary Trade Directory Entries Name: Payne Worldwide Location: Wildmere Road, Banbury, Oxfordshire, OX16 3JU Classification: Lamination & Encapsulation Services Status: Inactive Positional Accuracy: Automatically positioned to the address | A10NW (W) | 868 | - | 446416 241951 |
| 147 | Contemporary Trade Directory Entries Name: Prestige Cars Of Banbury Location: 17, The Byeway, BANBURY, Oxfordshire, OX16 3HW Classification: Car Engine Tuning & Diagnostic Services Status: Inactive Positional Accuracy: Automatically positioned to the address | A6NW (SW) | 866 | - | 446589 241367 |
| 148 | Contemporary Trade Directory Entries Name: S G M Racepaint Location: 20, Wildmere Road, Banbury, Oxfordshire, OX16 3JU Classification: Car Body Repairs Status: Active Positional Accuracy: Automatically positioned to the address | A10NW (W) | 869 | - | 446425 241861 |
| 148 | Contemporary Trade Directory Entries Name: Ice Energy Floor Heating Location: Unit 2A, Wildmere Road, Banbury, Oxfordshire, OX16 3JU Classification: Under Floor Heating Status: Inactive Positional Accuracy: Automatically positioned to the address | A10NW (W) | 869 | - | 446425 241861 |
| 148 | Contemporary Trade Directory Entries Name: Even Heat Location: Unit 2a, Wildmere Road, Banbury, Oxfordshire, OX16 3JU Classification: Under Floor Heating Status: Inactive Positional Accuracy: Automatically positioned to the address | A10NW (W) | 869 | - | 446425 241861 |
| 149 | Contemporary Trade Directory Entries Name: Bubbles Banbury Carpet Cleaning Location: 50, Stroud Close, Banbury, Oxfordshire, OX16 3ZN Classification: Carpet, Curtain & Upholstery Cleaners Status: Inactive Positional Accuracy: Automatically positioned to the address | A10SW (W) | 871 | - | 446447 241683 |
| 150 | Contemporary Trade Directory Entries Name: Hotwash Banbury Carpet Cleaning Location: 2, Chetwode, Overthorpe, Banbury, Oxfordshire, OX17 2AB Classification: Carpet, Curtain & Upholstery Cleaners Status: Inactive Positional Accuracy: Automatically positioned to the address | A4NE (SE) | 881 | - | 448090 240765 |
| 151 | Contemporary Trade Directory Entries Name: Hotwash Carpet Cleaning Location: 12, Chetwode, Overthorpe, Banbury, OX17 2AB Classification: Carpet, Curtain & Upholstery Cleaners Status: Active Positional Accuracy: Automatically positioned to the address | A4NE (SE) | 891 | - | 448163 240772 |
| 151 | Contemporary Trade Directory Entries Name: Hotwash Location: 12, Chetwode, Overthorpe, Banbury, Oxfordshire, OX17 2AB Classification: Carpet, Curtain & Upholstery Cleaners Status: Inactive Positional Accuracy: Automatically positioned to the address | A4NE (SE) | 892 | - | 448163 240771 |
| 152 | Contemporary Trade Directory Entries Name: T & N Motors Location: Unit 2, Clearway House Industrial Estate, Overthorpe Road, Banbury, Oxfordshire, OX16 4US Classification: Garage Services Status: Inactive Positional Accuracy: Automatically positioned to the address | A7SW (S) | 903 | - | 447234 240904 |

| Map ID | Details | Quadrant Reference (Compass Direction) | Estimated Distance From Site | Contact | NGR |
|--------|--|--|------------------------------|---------|------------------|
| 152 | Contemporary Trade Directory Entries Name: A 1 Radiator Services Location: Unit 2, Clearway House Industrial Estate, Overthorpe Road, Banbury, Oxfordshire, OX16 4US Classification: Car Radiator Servicing & Repairs Status: Active Positional Accuracy: Automatically positioned to the address | A7SW (S) | 903 | - | 447234 240904 |
| 153 | Contemporary Trade Directory Entries Name: Xpress Centres Location: 18 Wildmere Road, Banbury, Oxfordshire, OX16 3JU Classification: Car Body Repairs Status: Inactive Positional Accuracy: Automatically positioned to the address | A10NW (W) | 917 | - | 446359 241964 |
| 153 | Contemporary Trade Directory Entries Name: Even Heat Location: Unit 2A, Wildmere Rd, Banbury, Oxfordshire, OX16 3JU Classification: Heating Equipment - Sales & Service Status: Inactive Positional Accuracy: Automatically positioned to the address | A10NW (W) | 917 | - | 446359 241964 |
| 153 | Contemporary Trade Directory Entries Name: Even Heat Location: Unit 2A, Wildmere Rd, Banbury, Oxfordshire, OX16 3JU Classification: Heating Equipment - Sales & Service Status: Inactive Positional Accuracy: Automatically positioned to the address | A10NW (W) | 917 | - | 446359 241964 |
| 153 | Contemporary Trade Directory Entries Name: Fisher Matthews Ltd Location: Unit 6, Wildmere Close, Banbury, Oxfordshire, OX16 3TL Classification: Packaging & Wrapping Equipment & Supplies Status: Inactive Positional Accuracy: Automatically positioned to the address | A9NE (W) | 920 | - | 446344 241999 |
| 153 | Contemporary Trade Directory Entries Name: Bcm Group Plc Location: Unit 1, Wildmere Close, Banbury, Oxfordshire, OX16 3TL Classification: Photocopiers Status: Inactive Positional Accuracy: Automatically positioned to the address | A9NE (W) | 929 | - | 446348 241958 |
| 153 | Contemporary Trade Directory Entries Name: Sumed International (Uk) Ltd Location: Unit 1, Wildmere Close, Banbury, Oxfordshire, OX16 3TL Classification: Disability Equipment - Manufacturers & Suppliers Status: Inactive Positional Accuracy: Automatically positioned to the address | A9NE (W) | 929 | - | 446348 241958 |
| 153 | Contemporary Trade Directory Entries Name: B C M Group Plc Location: Unit 1, Wildmere Close, Banbury, OX16 3TL Classification: Copying & Duplicating Machines & Supplies Status: Inactive Positional Accuracy: Automatically positioned to the address | A9NE (W) | 936 | - | 446343 241952 |
| 153 | Contemporary Trade Directory Entries Name: Milacron Location: Unit 2, Wildmere Close, Banbury, OX16 3TL Classification: Industrial Engineers Status: Inactive Positional Accuracy: Automatically positioned to the address | A9NE (W) | 968 | - | 446309 241950 |
| 154 | Contemporary Trade Directory Entries Name: Yaskawa Uk Ltd Location: Johnson Park, Wildmere Road, Banbury, OX16 3JU Classification: Automation Systems & Equipment Status: Active Positional Accuracy: Automatically positioned to the address | A9NE (W) | 921 | - | 446332 242028 |
| 154 | Contemporary Trade Directory Entries Name: Technique Web Location: Unit 5, Wildmere Close, Banbury, Oxfordshire, OX16 3TL Classification: Printers Status: Inactive Positional Accuracy: Automatically positioned to the address | A9NE (W) | 965 | - | 446297 241994 |



| Map ID | Details | Quadrant Reference (Compass Direction) | Estimated Distance From Site | Contact | NGR |
|--------|--|--|------------------------------|---------|------------------|
| 155 | Contemporary Trade Directory Entries Name: Scania Gb Ltd Location: Unit 5, Wildmere Park, Wildmere Road, Banbury, Oxfordshire, OX16 3JU Classification: Commercial Vehicle Dealers Status: Active Positional Accuracy: Automatically positioned to the address | A13SE (W) | 957 | - | 446247 242207 |
| 156 | Contemporary Trade Directory Entries Name: Bubble Print Solutions Location: Unit 5, Manor Park, Banbury, Oxfordshire, OX16 3TB Classification: Printers Status: Inactive Positional Accuracy: Manually positioned to the address or location | A9SE (W) | 971 | - | 446330 241762 |
| 157 | Contemporary Trade Directory Entries Name: Howdens Joinery Location: Unit 1-2, Banbury Trade Park, Dorcas Road, Banbury, Oxfordshire, OX16 4XJ Classification: Kitchen Furniture Manufacturers Status: Inactive Positional Accuracy: Automatically positioned to the address | A7SW (S) | 973 | - | 447202 240842 |
| 158 | Contemporary Trade Directory Entries Name: Pro-Clean Location: 66, Manor Road, BANBURY, Oxfordshire, OX16 3JN Classification: Carpet, Curtain & Upholstery Cleaners Status: Inactive Positional Accuracy: Automatically positioned to the address | A10SW (W) | 986 | - | 446363 241557 |
| 159 | Fuel Station Entries Name: Ev Instavolt Banbury Location: Ermont Way , Stroud Park , Banbury, Oxfordshire, OX16 4AE Brand: Unbranded Premises Type: Service Area Status: Non-Retail Positional Accuracy: Located by supplier to within 10m | A10SE (W) | 429 | - | 446915 241676 |
| 160 | Fuel Station Entries Name: Ermont Way Service Station Location: Ermont Way Middleton Close, , Banbury, Oxfordshire, OX16 4SZ Brand: ESSO Premises Type: Petrol Station Status: Open Positional Accuracy: Manually positioned to the address or location | A6NE (SW) | 555 | - | 446987 241398 |
| 161 | Points of Interest - Commercial Services Name: Spot-less Professional Valeting Services Location: Foxdale, Nethercote, Banbury, OX17 2BL Category: Personal, Consumer and other Services Class Code: Vehicle Cleaning Services Positional Accuracy: Positioned to address or location | A11SE (SE) | 162 | 9 | 447561 241570 |
| 162 | Points of Interest - Commercial Services Name: Paintbox Location: Middleton Close, Banbury, OX16 4RS Category: Repair and Servicing Class Code: Vehicle Repair, Testing and Servicing Positional Accuracy: Positioned to address or location | A10SE (SW) | 466 | 9 | 447012 241491 |
| 163 | Points of Interest - Commercial Services Name: DHL Supply Chain Location: Middleton Close, Banbury, OX16 4RS Category: Transport, Storage and Delivery Class Code: Distribution and Haulage Positional Accuracy: Positioned to address or location | A7NW (SW) | 500 | 9 | 447153 241372 |
| 164 | Points of Interest - Commercial Services Name: Summit Automotive Ltd Location: 6 Lombard Way, Banbury, OX16 4TJ Category: Transport, Storage and Delivery Class Code: Distribution and Haulage Positional Accuracy: Positioned to address or location | A7NW (S) | 629 | 9 | 447226 241213 |
| 165 | Points of Interest - Commercial Services Name: Performance Friction Location: Carbon Metallic House Compton Park, Wildmere Road, Banbury, OX16 3LU Category: Repair and Servicing Class Code: Vehicle Repair, Testing and Servicing Positional Accuracy: Positioned to address or location | A10NW (W) | 721 | 9 | 446573 241872 |



| Map ID | Details | Quadrant Reference (Compass Direction) | Estimated Distance From Site | Contact | NGR |
|--------|---|--|------------------------------|---------|------------------|
| 166 | Points of Interest - Commercial Services Name: Spot-less Professional Valeting Services Location: 39 Canterbury Close, Banbury, OX16 4FE Category: Personal, Consumer and other Services Class Code: Vehicle Cleaning Services Positional Accuracy: Positioned to address or location | A7SW (SW) | 806 | 9 | 447064 241079 |
| 167 | Points of Interest - Commercial Services Name: S A S Developments Ltd Location: Unit 7, Overthorpe Road, Banbury, OX16 4SX Category: Repair and Servicing Class Code: Vehicle Repair, Testing and Servicing Positional Accuracy: Positioned to address or location | A7SW (S) | 812 | 9 | 447186 241027 |
| 167 | Points of Interest - Commercial Services Name: S D W Light Fabrications Ltd Location: Unit 6, Overthorpe Road, Banbury, OX16 4SX Category: Construction Services Class Code: Metalworkers Including Blacksmiths Positional Accuracy: Positioned to address or location | A7SW (S) | 848 | 9 | 447207 240976 |
| 167 | Points of Interest - Commercial Services Name: The Motorist's Work Shop Location: Unit 7-8 Overthorpe Road, Banbury, OX16 4SX Category: Repair and Servicing Class Code: Vehicle Repair, Testing and Servicing Positional Accuracy: Positioned to address or location | A7SW (S) | 861 | 9 | 447188 240972 |
| 167 | Points of Interest - Commercial Services Name: Automax Location: Unit 6, Overthorpe Road, Banbury, OX16 4SX Category: Repair and Servicing Class Code: Vehicle Repair, Testing and Servicing Positional Accuracy: Positioned to address or location | A7SW (S) | 868 | 9 | 447209 240953 |
| 167 | Points of Interest - Commercial Services Name: O Turner Location: Unit 5, Overthorpe Road, Banbury, OX16 4SX Category: Repair and Servicing Class Code: Vehicle Repair, Testing and Servicing Positional Accuracy: Positioned to address or location | A7SW (S) | 880 | 9 | 447211 240939 |
| 167 | Points of Interest - Commercial Services Name: O A Turner Mechanical Services Location: Unit 5, Overthorpe Road, Banbury, OX16 4SX Category: Repair and Servicing Class Code: Vehicle Repair, Testing and Servicing Positional Accuracy: Positioned to address or location | A7SW (S) | 881 | 9 | 447211 240938 |
| 167 | Points of Interest - Commercial Services Name: O A Turner Mechanical Services Location: Unit 5, Overthorpe Road, Banbury, OX16 4SX Category: Repair and Servicing Class Code: Vehicle Repair, Testing and Servicing Positional Accuracy: Positioned to address or location | A7SW (S) | 881 | 9 | 447210 240938 |
| 167 | Points of Interest - Commercial Services Name: Britannia Garage Location: Unit 2, Overthorpe Road, Banbury, OX16 4SX Category: Repair and Servicing Class Code: Vehicle Repair, Testing and Servicing Positional Accuracy: Positioned to address or location | A7SW (S) | 882 | 9 | 447190 240947 |
| 167 | Points of Interest - Commercial Services Name: Britannia Garage Location: Unit 2, Overthorpe Road, Banbury, OX16 4SX Category: Repair and Servicing Class Code: Vehicle Repair, Testing and Servicing Positional Accuracy: Positioned to address or location | A7SW (S) | 886 | 9 | 447181 240947 |
| 167 | Points of Interest - Commercial Services Name: H D W Banbury Ltd Location: Unit 3, Overthorpe Road, Banbury, OX16 4SX Category: Repair and Servicing Class Code: Vehicle Repair, Testing and Servicing Positional Accuracy: Positioned to address or location | A7SW (S) | 886 | 9 | 447191 240942 |
| 167 | Points of Interest - Commercial Services Name: Prolek Chris Cooling Ltd Location: Unit 1, Overthorpe Road, Banbury, OX16 4SX Category: Repair and Servicing Class Code: Vehicle Repair, Testing and Servicing Positional Accuracy: Positioned to address or location | A7SW (S) | 894 | 9 | 447184 240937 |



| Map ID | Details | Quadrant Reference (Compass Direction) | Estimated Distance From Site | Contact | NGR |
|--------|--|--|------------------------------|---------|------------------|
| 167 | Points of Interest - Commercial Services Name: T W E Haulage Ltd Location: Unit 1 Clearway House Industrial Estate, Overthorpe Road, Banbury, OX16 4US Category: Transport, Storage and Delivery Class Code: Distribution and Haulage Positional Accuracy: Positioned to address or location | A7SW (S) | 897 | 9 | 447183 240934 |
| 167 | Points of Interest - Commercial Services Name: Chris Cooling Ltd Location: Unit 1, Overthorpe Road, Banbury, OX16 4SX Category: Repair and Servicing Class Code: Vehicle Repair, Testing and Servicing Positional Accuracy: Positioned to address or location | A7SW (S) | 897 | 9 | 447183 240934 |
| 167 | Points of Interest - Commercial Services Name: T & N Motors Location: Unit 2 Clearway House Industrial Estate, Overthorpe Road, Banbury, OX16 4US Category: Repair and Servicing Class Code: Vehicle Repair, Testing and Servicing Positional Accuracy: Positioned to address or location | A7SW (S) | 903 | 9 | 447234 240904 |
| 167 | Points of Interest - Commercial Services Name: A 1 Radiator Services Location: Unit 2 Clearway House Industrial Estate, Overthorpe Road, Banbury, OX16 4US Category: Repair and Servicing Class Code: Vehicle Repair, Testing and Servicing Positional Accuracy: Positioned to address or location | A7SW (S) | 904 | 9 | 447233 240903 |
| 167 | Points of Interest - Commercial Services Name: A1 Radiators Location: Unit 1 Clearway House Industrial Estate, Overthorpe Road, Banbury, OX16 4US Category: Repair and Servicing Class Code: Vehicle Repair, Testing and Servicing Positional Accuracy: Positioned to address or location | A7SW (S) | 910 | 9 | 447236 240896 |
| 167 | Points of Interest - Commercial Services Name: T W E Haulage Location: Unit 8 Clearway House Industrial Estate, Overthorpe Road, Banbury, OX16 4US Category: Transport, Storage and Delivery Class Code: Distribution and Haulage Positional Accuracy: Positioned to address or location | A7SW (S) | 912 | 9 | 447214 240903 |
| 168 | Points of Interest - Commercial Services Name: S G M Racepaint Ltd Location: 20 Wildmere Road, Banbury, OX16 3JU Category: Repair and Servicing Class Code: Vehicle Repair, Testing and Servicing Positional Accuracy: Positioned to address or location | A10NW (W) | 869 | 9 | 446425 241861 |
| 168 | Points of Interest - Commercial Services Name: S G M Racepaint Location: 20b Wildmere Road, Banbury, OX16 3JU Category: Repair and Servicing Class Code: Vehicle Repair, Testing and Servicing Positional Accuracy: Positioned to address or location | A10NW (W) | 870 | 9 | 446424 241852 |
| 169 | Points of Interest - Commercial Services Name: National Windscreens Location: Unit 2, Wildmere Close, Banbury, OX16 3TL Category: Repair and Servicing Class Code: Vehicle Repair, Testing and Servicing Positional Accuracy: Positioned to address or location | A9NE (W) | 968 | 9 | 446309 241950 |
| 170 | Points of Interest - Manufacturing and Production Name: A J A Astell & Son Location: Chacombe, Banbury, OX17 2BH Category: Farming Class Code: Livestock Farming Positional Accuracy: Positioned to address or location | A16NE (NE) | 144 | 9 | 448187 242667 |
| 170 | Points of Interest - Manufacturing and Production Name: A J A Astell & Son Location: Seales Hill Farm, Chacombe, Banbury, OX17 2BH Category: Farming Class Code: Livestock Farming Positional Accuracy: Positioned to address or location | A16NE (NE) | 144 | 9 | 448189 242665 |



| Map ID | Details | Quadrant Reference (Compass Direction) | Estimated Distance From Site | Contact | NGR |
|--------|--|--|------------------------------|---------|------------------|
| 171 | Points of Interest - Manufacturing and Production Name: Tanks Location: OX16 Category: Industrial Features Class Code: Tanks (Generic) Positional Accuracy: Positioned to an adjacent address or location | A10NW (W) | 589 | 9 | 446671 242066 |
| 172 | Points of Interest - Manufacturing and Production Name: Tank Location: OX16 Category: Industrial Features Class Code: Tanks (Generic) Positional Accuracy: Positioned to address or location | A10NW (W) | 634 | 9 | 446627 242053 |
| 172 | Points of Interest - Manufacturing and Production Name: Tank Location: OX16 Category: Industrial Features Class Code: Tanks (Generic) Positional Accuracy: Positioned to an adjacent address or location | A10NW (W) | 677 | 9 | 446581 242055 |
| 172 | Points of Interest - Manufacturing and Production Name: Wildmere Industrial Estate Location: OX16 Category: Industrial Features Class Code: Business Parks and Industrial Estates Positional Accuracy: Positioned to an adjacent address or location | A10NW (W) | 709 | 9 | 446538 242081 |
| 173 | Points of Interest - Manufacturing and Production Name: Industrial Estate Location: OX16 Category: Industrial Features Class Code: Business Parks and Industrial Estates Positional Accuracy: Positioned to an adjacent address or location | A7NW (S) | 671 | 9 | 447263 241147 |
| 174 | Points of Interest - Manufacturing and Production Name: Tank Location: OX16 Category: Industrial Features Class Code: Tanks (Generic) Positional Accuracy: Positioned to an adjacent address or location | A10NW (W) | 693 | 9 | 446604 241813 |
| 175 | Points of Interest - Manufacturing and Production Name: Industrial Estate Location: OX16 Category: Industrial Features Class Code: Business Parks and Industrial Estates Positional Accuracy: Positioned to an adjacent address or location | A7SW (S) | 737 | 9 | 447320 241047 |
| 176 | Points of Interest - Manufacturing and Production Name: Tanks Location: OX16 Category: Industrial Features Class Code: Tanks (Generic) Positional Accuracy: Positioned to an adjacent address or location | A14SW (NW) | 748 | 9 | 446451 242253 |
| 177 | Points of Interest - Manufacturing and Production Name: Overthorpe Industrial Estate Location: OX16 Category: Industrial Features Class Code: Business Parks and Industrial Estates Positional Accuracy: Positioned to an adjacent address or location | A7SW (S) | 771 | 9 | 447139 241091 |
| 178 | Points of Interest - Manufacturing and Production Name: Tank Location: OX16 Category: Industrial Features Class Code: Tanks (Generic) Positional Accuracy: Positioned to an adjacent address or location | A10NW (W) | 804 | 9 | 446470 241989 |
| 179 | Points of Interest - Manufacturing and Production Name: Industrial Estate Location: OX16 Category: Industrial Features Class Code: Business Parks and Industrial Estates Positional Accuracy: Positioned to an adjacent address or location | A7SW (S) | 875 | 9 | 447234 240934 |
| 180 | Points of Interest - Manufacturing and Production Name: Works (Disused) Location: Not Supplied Category: Industrial Features Class Code: Unspecified Works Or Factories Positional Accuracy: Positioned to an adjacent address or location | A4NW (SE) | 910 | 9 | 447936 240720 |



| Map ID | Details | Quadrant Reference (Compass Direction) | Estimated Distance From Site | Contact | NGR |
|--------|--|--|------------------------------|---------|------------------|
| 180 | Points of Interest - Manufacturing and Production Name: Works Location: OX17 Category: Industrial Features Class Code: Unspecified Works Or Factories Positional Accuracy: Positioned to an adjacent address or location | A4NW (SE) | 912 | 9 | 447933 240718 |
| 181 | Points of Interest - Manufacturing and Production Name: Tank Location: OX16 Category: Industrial Features Class Code: Tanks (Generic) Positional Accuracy: Positioned to an adjacent address or location | A9NE (W) | 955 | 9 | 446343 241795 |
| 182 | Points of Interest - Public Infrastructure Name: Sluice Location: OX17 Category: Water Class Code: Weirs, Sluices and Dams Positional Accuracy: Positioned to an adjacent address or location | A14NE (NW) | 289 | 9 | 446878 242672 |
| 182 | Points of Interest - Public Infrastructure Name: Sluice Location: OX17 Category: Water Class Code: Weirs, Sluices and Dams Positional Accuracy: Positioned to an adjacent address or location | A14NE (NW) | 296 | 9 | 446870 242670 |
| 183 | Points of Interest - Public Infrastructure Name: Ermont Way Otr Service Station Location: Ermont Way, Banbury, OX16 4SZ Category: Road And Rail Class Code: Petrol and Fuel Stations Positional Accuracy: Positioned to address or location | A6NE (SW) | 555 | 9 | 446987 241398 |
| 183 | Points of Interest - Public Infrastructure Name: Esso Location: Ermont Way, Banbury, OX16 4FT Category: Road And Rail Class Code: Petrol and Fuel Stations Positional Accuracy: Positioned to address or location | A6NE (SW) | 556 | 9 | 446988 241396 |
| 183 | Points of Interest - Public Infrastructure Name: Esso Ermont Way Location: Ermont Way, Banbury, OX16 4SZ Category: Road And Rail Class Code: Petrol and Fuel Stations Positional Accuracy: Positioned to address or location | A6NE (SW) | 556 | 9 | 446986 241398 |
| 183 | Points of Interest - Public Infrastructure Name: Ermont Way Service Station Location: Ermont Way, Banbury, Oxfordshire, OX16 8SZ Category: Road And Rail Class Code: Petrol and Fuel Stations Positional Accuracy: Positioned to address or location | A6NE (SW) | 571 | 9 | 446965 241394 |
| 184 | Points of Interest - Public Infrastructure Name: Sewage Works Location: OX17 Category: Infrastructure and Facilities Class Code: Waste Storage, Processing and Disposal Positional Accuracy: Positioned to an adjacent address or location | A4NW (SE) | 907 | 9 | 447932 240723 |



| Map ID | Details | Quadrant Reference (Compass Direction) | Estimated Distance From Site | Contact | NGR |
|--------|---|--|------------------------------|---------|------------------|
| 185 | Environmentally Sensitive Areas Name: Upper Thames Tributaries (decommissioned) Multiple Areas: Y Total Area (m2): 16119060.11 Source: Natural England | A15SW (N) | 26 | 10 | 447154 242406 |
| 186 | Nitrate Vulnerable Zones Name: Cherwell (Ray To Thames) And Woodeaton Brook Nvz Description: Surface Water Source: Environment Agency, Head Office | A11NE (SW) | 0 | 4 | 447380 241828 |

| Agency & Hydrological | Version | Update Cycle |
|--|--|---|
| Contaminated Land Register Entries and Notices West Northamptonshire Council Environment Agency - Head Office Cherwell District Council - Environmental Health Department South Northamptonshire Council (now part of West Northamptonshire Council) - Environment Division | December 2019 June 2020 September 2017 September 2017 | Annual Rolling Update Annually Annual Rolling Update Annual Rolling Update |
| Discharge Consents Environment Agency - Thames Region | January 2022 | Quarterly |
| Enforcement and Prohibition Notices Environment Agency - Anglian Region Environment Agency - Thames Region | March 2013 March 2013 | |
| Integrated Pollution Controls Environment Agency - Anglian Region Environment Agency - Thames Region | January 2009 January 2009 | |
| Integrated Pollution Prevention And Control Environment Agency - Anglian Region Environment Agency - South East Region - West Thames Area Environment Agency - Thames Region | January 2022 January 2022 January 2022 | Quarterly Quarterly Quarterly |
| Local Authority Integrated Pollution Prevention And Control South Northamptonshire Council (now part of West Northamptonshire Council) - Environmental Health Department West Northamptonshire Council Cherwell District Council - Environmental Health Department | December 2014 February 2015 October 2014 | Variable Variable Variable |
| Local Authority Pollution Prevention and Controls South Northamptonshire Council (now part of West Northamptonshire Council) - Environmental Health Department West Northamptonshire Council Cherwell District Council - Environmental Health Department | December 2014 February 2015 October 2014 | Annual Rolling Update Annual Rolling Update Not Applicable |
| Local Authority Pollution Prevention and Control Enforcements South Northamptonshire Council (now part of West Northamptonshire Council) - Environmental Health Department West Northamptonshire Council Cherwell District Council - Environmental Health Department | December 2014 February 2015 October 2014 | Variable Variable Variable |
| Nearest Surface Water Feature Ordnance Survey | February 2022 | |
| Pollution Incidents to Controlled Waters Environment Agency - Thames Region | September 1999 | |
| Prosecutions Relating to Authorised Processes Environment Agency - Anglian Region Environment Agency - Thames Region | July 2015 July 2015 | |
| Prosecutions Relating to Controlled Waters Environment Agency - Anglian Region Environment Agency - Thames Region | March 2013 March 2013 | |
| Registered Radioactive Substances Environment Agency - Anglian Region Environment Agency - Thames Region | June 2016 June 2016 | As notified As notified |
| River Quality Environment Agency - Head Office | November 2001 | Not Applicable |
| River Quality Biology Sampling Points Environment Agency - Head Office | April 2012 | |
| River Quality Chemistry Sampling Points Environment Agency - Head Office | April 2012 | |

| Agency & Hydrological | Version | Update Cycle |
|--|--|--|
| Substantiated Pollution Incident Register Environment Agency - Anglian Region - Northern Area Environment Agency - South East Region - West Thames Area Environment Agency - Thames Region - South East Area Environment Agency - Thames Region - West Area | January 2022 January 2022 January 2022 January 2022 | Quarterly Quarterly Quarterly Quarterly |
| Water Abstractions Environment Agency - Thames Region | January 2022 | Quarterly |
| Water Industry Act Referrals Environment Agency - Anglian Region Environment Agency - Thames Region | October 2017 October 2017 | |
| Groundwater Vulnerability Map Environment Agency - Head Office | June 2018 | As notified |
| Bedrock Aquifer Designations Environment Agency - Head Office | January 2018 | Annually |
| Superficial Aquifer Designations Environment Agency - Head Office | January 2018 | Annually |
| Source Protection Zones Environment Agency - Head Office | May 2021 | Bi-Annually |
| Extreme Flooding from Rivers or Sea without Defences Environment Agency - Head Office | February 2022 | Quarterly |
| Flooding from Rivers or Sea without Defences Environment Agency - Head Office | February 2022 | Quarterly |
| Areas Benefiting from Flood Defences Environment Agency - Head Office | February 2022 | Quarterly |
| Flood Water Storage Areas Environment Agency - Head Office | February 2022 | Quarterly |
| Flood Defences Environment Agency - Head Office | February 2022 | Quarterly |
| OS Water Network Lines Ordnance Survey | January 2022 | Quarterly |
| Surface Water 1 in 30 year Flood Extent Environment Agency - Head Office | May 2018 | Annually |
| Surface Water 1 in 100 year Flood Extent Environment Agency - Head Office | May 2018 | Annually |
| Surface Water 1 in 1000 year Flood Extent Environment Agency - Head Office | May 2018 | Annually |
| Surface Water Suitability Environment Agency - Head Office | February 2016 | Annually |
| BGS Groundwater Flooding Susceptibility British Geological Survey - National Geoscience Information Service | May 2013 | As notified |

| Waste | Version | Update Cycle |
|---|--|--|
| BGS Recorded Landfill Sites British Geological Survey - National Geoscience Information Service | November 2002 | As notified |
| Historical Landfill Sites Environment Agency - Head Office | January 2022 | Quarterly |
| Integrated Pollution Control Registered Waste Sites Environment Agency - Anglian Region Environment Agency - Thames Region | January 2009 January 2009 | Not Applicable Not Applicable |
| Licensed Waste Management Facilities (Landfill Boundaries) Environment Agency - Anglian Region - Northern Area Environment Agency - South East Region - West Thames Area Environment Agency - Thames Region - West Area | January 2022 January 2022 January 2022 | Quarterly Quarterly Quarterly |
| Licensed Waste Management Facilities (Locations) Environment Agency - Anglian Region - Northern Area Environment Agency - South East Region - West Thames Area Environment Agency - Thames Region - West Area | January 2022 January 2022 January 2022 | Quarterly Quarterly Quarterly |
| Local Authority Landfill Coverage Cherwell District Council - Environmental Health Department Northamptonshire County Council Oxfordshire County Council South Northamptonshire Council (now part of West Northamptonshire Council) - Environmental Health Department West Northamptonshire Council | February 2003 February 2003 February 2003 February 2003 May 2000 | Not Applicable Not Applicable Not Applicable Not Applicable Not Applicable |
| Local Authority Recorded Landfill Sites West Northamptonshire Council Cherwell District Council - Environmental Health Department Northamptonshire County Council Oxfordshire County Council South Northamptonshire Council (now part of West Northamptonshire Council) - Environmental Health Department | August 2006 October 2018 October 2018 October 2018 October 2018 | |
| Potentially Infilled Land (Non-Water) Landmark Information Group Limited | December 1999 | Not Applicable |
| Potentially Infilled Land (Water) Landmark Information Group Limited | December 1999 | |
| Registered Landfill Sites Environment Agency - Anglian Region - Northern Area Environment Agency - Thames Region - West Area | March 2006 March 2006 | Not Applicable Not Applicable |
| Registered Waste Transfer Sites Environment Agency - Anglian Region - Northern Area Environment Agency - Thames Region - West Area | April 2018 April 2018 | |
| Registered Waste Treatment or Disposal Sites Environment Agency - Anglian Region - Northern Area Environment Agency - Thames Region - West Area | June 2015 June 2015 | |

| Hazardous Substances | Version | Update Cycle |
|---|---|---|
| Control of Major Accident Hazards Sites (COMAH) Health and Safety Executive | January 2022 | Bi-Annually |
| Explosive Sites Health and Safety Executive | March 2017 | Annually |
| Notification of Installations Handling Hazardous Substances (NIHHS) Health and Safety Executive | August 2001 | |
| Planning Hazardous Substance Enforcements Cherwell District Council Oxfordshire County Council South Northamptonshire Council (now part of West Northamptonshire Council) West Northamptonshire Council Northamptonshire County Council | February 2016 February 2016 February 2016 February 2016 May 2013 | Variable Variable Variable Variable Annual Rolling Update |
| Planning Hazardous Substance Consents Northamptonshire County Council Cherwell District Council Oxfordshire County Council South Northamptonshire Council (now part of West Northamptonshire Council) West Northamptonshire Council | December 2014 February 2016 February 2016 February 2016 February 2016 | Annual Rolling Update Variable Variable Variable Variable |
| Geological | Version | Update Cycle |
| BGS 1:625,000 Solid Geology British Geological Survey - National Geoscience Information Service | January 2009 | As notified |
| BGS Estimated Soil Chemistry British Geological Survey - National Geoscience Information Service | December 2015 | As notified |
| BGS Recorded Mineral Sites British Geological Survey - National Geoscience Information Service | November 2021 | Bi-Annually |
| CBSCB Compensation District Cheshire Brine Subsidence Compensation Board (CBSCB) Cheshire Brine Subsidence Compensation Board (CBSCB) | August 2011 November 2020 | As notified |
| Coal Mining Affected Areas The Coal Authority - Property Searches | March 2014 | Annual Rolling Update |
| Mining Instability Ove Arup & Partners | June 1998 | Not Applicable |
| Non Coal Mining Areas of Great Britain British Geological Survey - National Geoscience Information Service | May 2015 | Not Applicable |
| Potential for Collapsible Ground Stability Hazards British Geological Survey - National Geoscience Information Service | April 2020 | As notified |
| Potential for Compressible Ground Stability Hazards British Geological Survey - National Geoscience Information Service | January 2019 | As notified |
| Potential for Ground Dissolution Stability Hazards British Geological Survey - National Geoscience Information Service | January 2019 | As notified |
| Potential for Landslide Ground Stability Hazards British Geological Survey - National Geoscience Information Service | January 2019 | As notified |
| Potential for Running Sand Ground Stability Hazards British Geological Survey - National Geoscience Information Service | January 2019 | As notified |
| Potential for Shrinking or Swelling Clay Ground Stability Hazards British Geological Survey - National Geoscience Information Service | January 2019 | As notified |
| Radon Potential - Radon Affected Areas British Geological Survey - National Geoscience Information Service | July 2011 | Annually |
| Radon Potential - Radon Protection Measures British Geological Survey - National Geoscience Information Service | July 2011 | Annually |

| Industrial Land Use | Version | Update Cycle |
|--|----------------|---------------------|
| Contemporary Trade Directory Entries Thomson Directories | January 2022 | Quarterly |
| Fuel Station Entries Catalist Ltd - Experian | March 2022 | Quarterly |
| Gas Pipelines National Grid | October 2021 | Bi-Annually |
| Points of Interest - Commercial Services PointX | March 2022 | Quarterly |
| Points of Interest - Education and Health PointX | March 2022 | Quarterly |
| Points of Interest - Manufacturing and Production PointX | March 2022 | Quarterly |
| Points of Interest - Public Infrastructure PointX | March 2022 | Quarterly |
| Points of Interest - Recreational and Environmental PointX | March 2022 | Quarterly |
| Underground Electrical Cables National Grid | May 2021 | Bi-Annually |

| Sensitive Land Use | Version | Update Cycle |
|--|---|-------------------------------------|
| Ancient Woodland Natural England | February 2021 | Bi-Annually |
| Areas of Adopted Green Belt West Northamptonshire Council Cherwell District Council South Northamptonshire Council (now part of West Northamptonshire Council) | February 2020 October 2020 October 2020 | Quarterly Quarterly Quarterly |
| Areas of Unadopted Green Belt West Northamptonshire Council Cherwell District Council South Northamptonshire Council (now part of West Northamptonshire Council) | February 2020 October 2020 October 2020 | Quarterly Quarterly Quarterly |
| Areas of Outstanding Natural Beauty Natural England | January 2021 | Bi-Annually |
| Environmentally Sensitive Areas Natural England | January 2017 | |
| Forest Parks Forestry Commission | April 1997 | Not Applicable |
| Local Nature Reserves Natural England | February 2021 | Bi-Annually |
| Marine Nature Reserves Natural England | July 2019 | Bi-Annually |
| National Nature Reserves Natural England | January 2021 | Bi-Annually |
| National Parks Natural England | February 2018 | Bi-Annually |
| Nitrate Sensitive Areas Natural England | April 2016 | Not Applicable |
| Nitrate Vulnerable Zones Department for Environment, Food and Rural Affairs (DEFRA - formerly FRCA) Environment Agency - Head Office | April 2016 June 2017 | Bi-Annually |
| Ramsar Sites Natural England | August 2020 | Bi-Annually |
| Sites of Special Scientific Interest Natural England | February 2021 | Bi-Annually |
| Special Areas of Conservation Natural England | July 2020 | Bi-Annually |
| Special Protection Areas Natural England | February 2021 | Bi-Annually |

A selection of organisations who provide data within this report

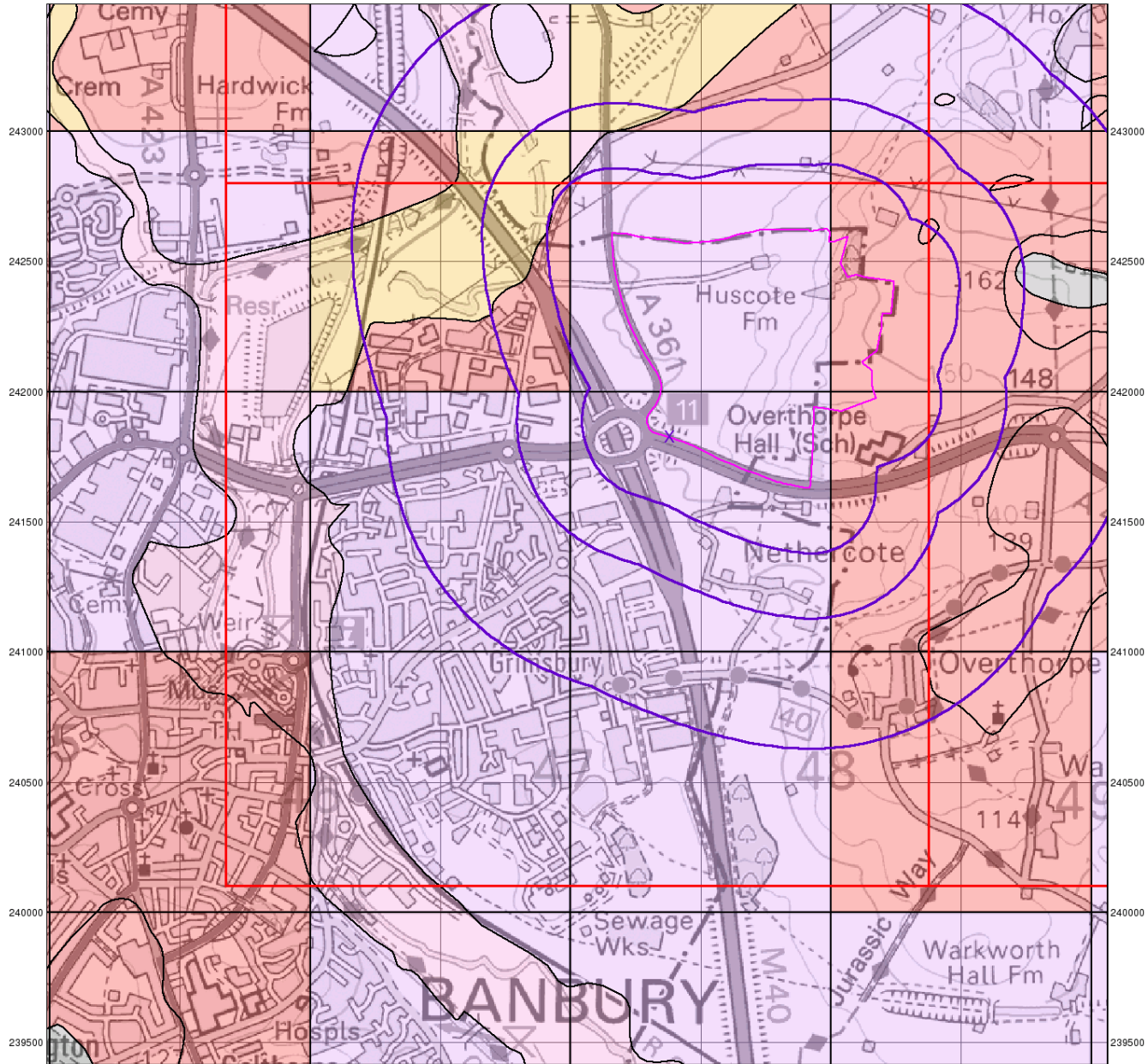
| Data Supplier | Data Supplier Logo |
|--|--|
| Ordnance Survey |  |
| Environment Agency |  |
| Scottish Environment Protection Agency |  |
| The Coal Authority |  |
| British Geological Survey |  British Geological Survey <small>NATURAL ENVIRONMENT RESEARCH COUNCIL</small> |
| Centre for Ecology and Hydrology |  Centre for Ecology & Hydrology <small>NATURAL ENVIRONMENT RESEARCH COUNCIL</small> |
| Natural Resources Wales |  |
| Scottish Natural Heritage |  |
| Natural England |  |
| Public Health England |  |
| Ove Arup |  |
| Stantec UK Ltd |  |



| Contact | Name and Address | Contact Details |
|---------|--|---|
| 1 | British Geological Survey - Enquiry Service British Geological Survey, Environmental Science Centre, Keyworth, Nottingham, Nottinghamshire, NG12 5GG | Telephone: 0115 936 3143 Fax: 0115 936 3276 Email: enquiries@bgs.ac.uk Website: www.bgs.ac.uk |
| 2 | Environment Agency - National Customer Contact Centre (NCCC) PO Box 544, Templeborough, Rotherham, S60 1BY | Telephone: 03708 506 506 Email: enquiries@environment-agency.gov.uk |
| 3 | Cherwell District Council - Environmental Health Department Bodicote House, Bodicote, Banbury, Oxfordshire, OX15 4AA | Telephone: 01295 252535 extn 4511 Fax: 01295 270028 Website: www.cherwell-dc.gov.uk |
| 4 | Environment Agency - Head Office Rio House, Waterside Drive, Aztec West, Almondsbury, Bristol, Avon, BS32 4UD | Telephone: 01454 624400 Fax: 01454 624409 |
| 5 | Ordnance Survey Adanac Drive, Southampton, Hampshire, SO16 0AS | Telephone: 03456 05 05 05 Email: customerservices@ordnancesurvey.co.uk Website: www.ordnancesurvey.gov.uk |
| 6 | South Northamptonshire Council (now part of West Northamptonshire Council) - Environmental Health Department Springfields, Towcester, Northamptonshire, NN12 6AE | Telephone: 0845 2300226 Fax: 01327 359219 Website: www.southnorthants.gov.uk |
| 7 | Oxfordshire County Council County Hall, New Road, Oxford, Oxfordshire, OX1 1ND | Telephone: 01865 792422 Fax: 01865 810106 Email: environmental.services@oxfordshire.gov.uk Website: www.oxfordshire.gov.uk |
| 8 | Northamptonshire County Council County Hall, Northampton, Northamptonshire, NN1 1DN | Telephone: 0300 126 1000 Website: www.northamptonshire.gov.uk |
| 9 | PointX 7 Abbey Court, Eagle Way, Sowton, Exeter, Devon, EX2 7HY | Website: www.pointx.co.uk |
| 10 | Natural England County Hall, Spetchley Road, Worcester, WR5 2NP | Telephone: 0300 060 3900 Email: enquiries@naturalengland.org.uk Website: www.naturalengland.org.uk |
| - | Public Health England - Radon Survey, Centre for Radiation, Chemical and Environmental Hazards Chilton, Didcot, Oxfordshire, OX11 0RQ | Telephone: 01235 822622 Fax: 01235 833891 Email: radon@phe.gov.uk Website: www.ukradon.org |
| - | Landmark Information Group Limited Imperium, Imperial Way, Reading, Berkshire, RG2 0TD | Telephone: 0844 844 9952 Fax: 0844 844 9951 Email: customerservices@landmarkinfo.co.uk Website: www.landmarkinfo.co.uk |

Please note that the Environment Agency / Natural Resources Wales / SEPA have a charging policy in place for enquiries.

445000 445500 446000 446500 447000 447500 448000 448500 449000



© Crown Copyright. All Rights Reserved. License Number 100022432.

0 1 km



Groundwater Vulnerability

General

- Specified Site
- Specified Buffer(s)
- Bearing Reference Point
- Slice
- Map ID

Agency and Hydrological

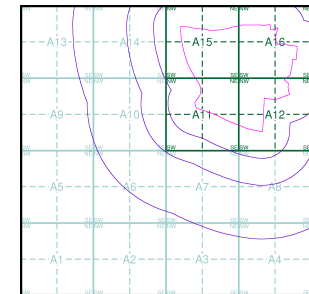
Bedrock Aquifers

- High Vulnerability, Principal Aquifer
- High Vulnerability, Secondary Aquifer
- Medium Vulnerability, Principal Aquifer
- Medium Vulnerability, Secondary Aquifer
- Low Vulnerability, Principal Aquifer
- Low Vulnerability, Secondary Aquifer
- Unproductive Aquifer
- Soluble Rock

Superficial Aquifers

- High Vulnerability, Principal Aquifer
- High Vulnerability, Secondary Aquifer
- Medium Vulnerability, Principal Aquifer
- Medium Vulnerability, Secondary Aquifer
- Low Vulnerability, Principal Aquifer
- Low Vulnerability, Secondary Aquifer

Site Sensitivity Context Map - Slice A



Order Details

Order Number: 293743707_1_1
 Customer Ref: 21-2141.02
 National Grid Reference: 447380, 241830
 Slice: A
 Site Area (Ha): 73.45
 Search Buffer (m): 1000

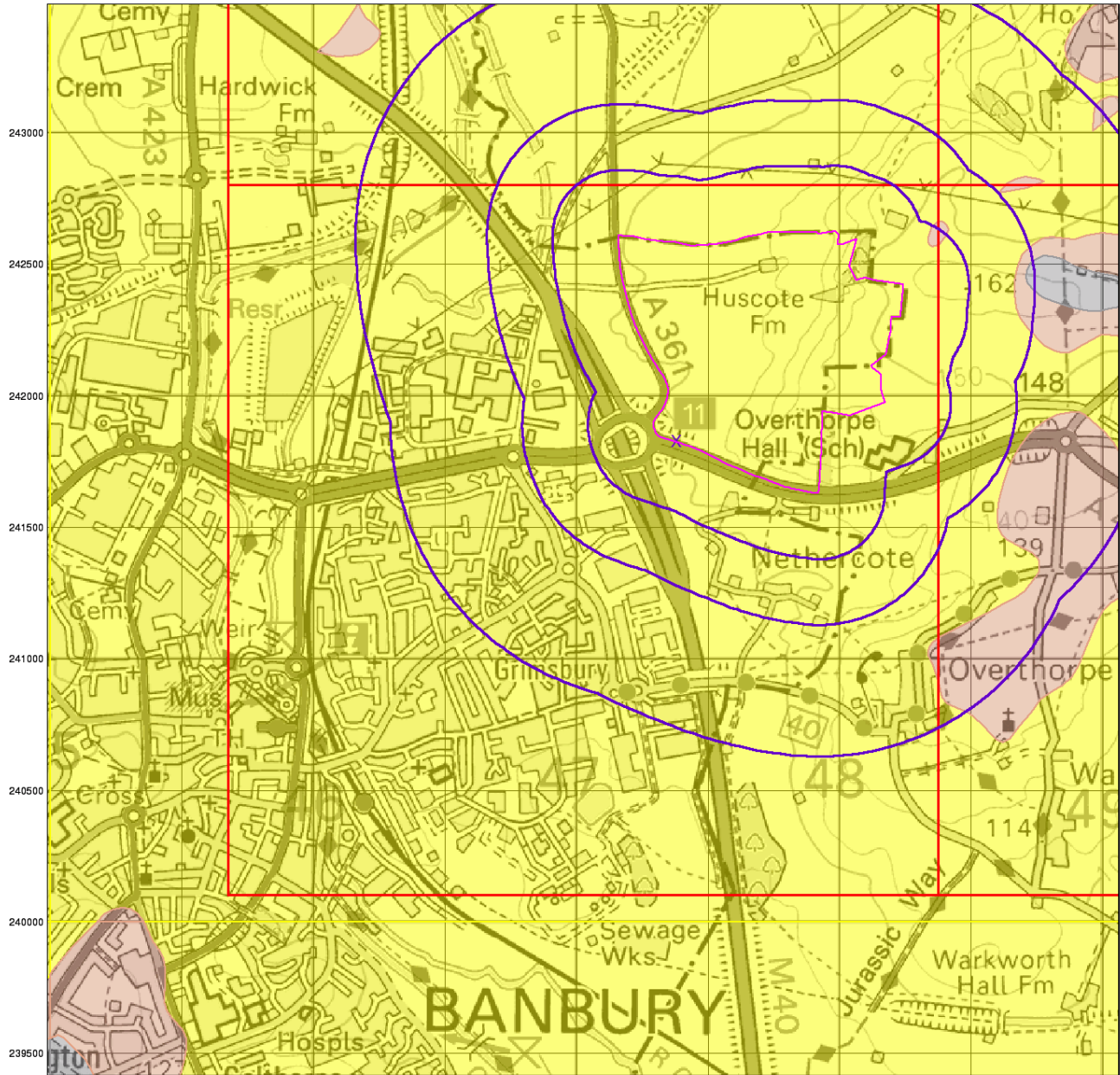
Site Details

Land off Junction 11 of M40, BANBURY, OX16 3AD



Tel: 0844 844 9952
 Fax: 0844 844 9951
 Web: www.envirocheck.co.uk

445000 445500 446000 446500 447000 447500 448000 448500 449000



© Crown Copyright. All Rights Reserved. License Number 100022432.

0 1 km



Bedrock Aquifer Designation

General

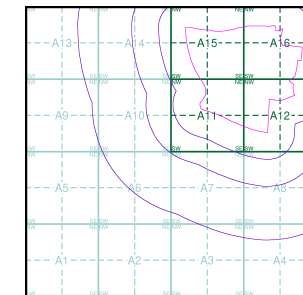
- Specified Site
- Specified Buffer(s)
- Bearing Reference Point
- Slice
- Map ID

Agency and Hydrological

Geological Classes

- Principal Aquifer
- Secondary A Aquifer
- Secondary B Aquifer
- Secondary Undifferentiated
- Unproductive Strata
- Unknown
- Unknown (Lakes and Landslip)

Site Sensitivity Context Map - Slice A



Order Details

Order Number: 293743707_1_1
 Customer Ref: 21-2141.02
 National Grid Reference: 447380, 241830
 Slice: A
 Site Area (Ha): 73.45
 Search Buffer (m): 1000

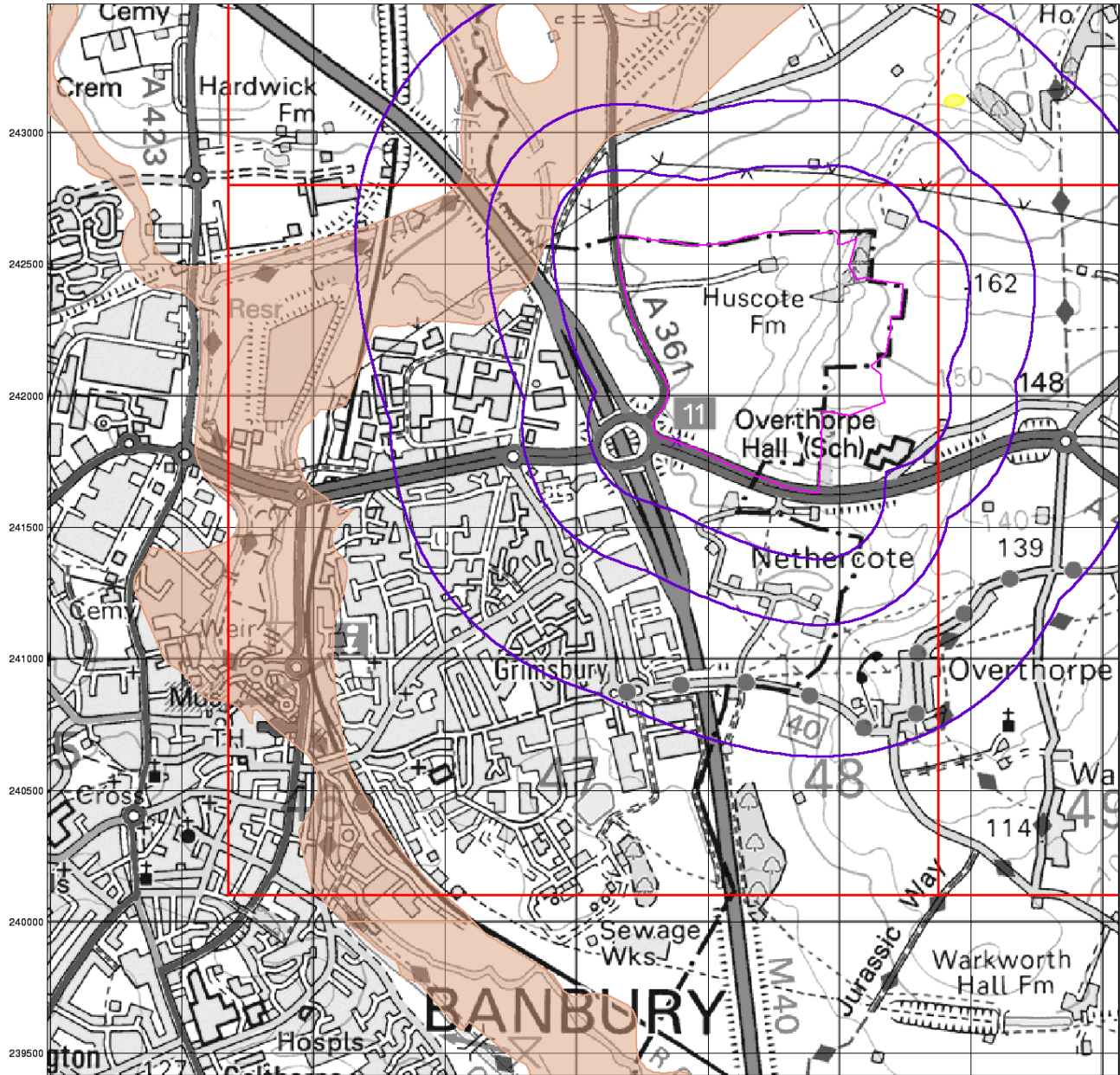
Site Details

Land off Junction 11 of M40, BANBURY, OX16 3AD



Tel: 0844 844 9952
 Fax: 0844 844 9951
 Web: www.envirocheck.co.uk

445000 445500 446000 446500 447000 447500 448000 448500 449000



© Crown Copyright. All Rights Reserved. License Number 100022432.



Superficial Aquifer Designation

General

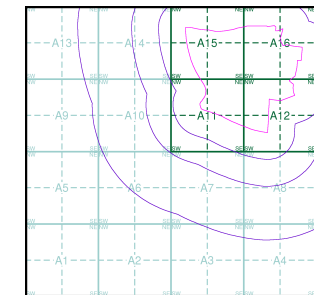
- Specified Site
- Specified Buffer(s)
- Bearing Reference Point
- Slice
- Map ID

Agency and Hydrological

Geological Classes

- Principal Aquifer
- Secondary A Aquifer
- Secondary B Aquifer
- Secondary Undifferentiated
- Unproductive Strata
- Unknown
- Unknown (Lakes and Landslip)

Site Sensitivity Context Map - Slice A



Order Details

Order Number: 293743707_1_1
 Customer Ref: 21-2141.02
 National Grid Reference: 447380, 241830
 Slice: A
 Site Area (Ha): 73.45
 Search Buffer (m): 1000

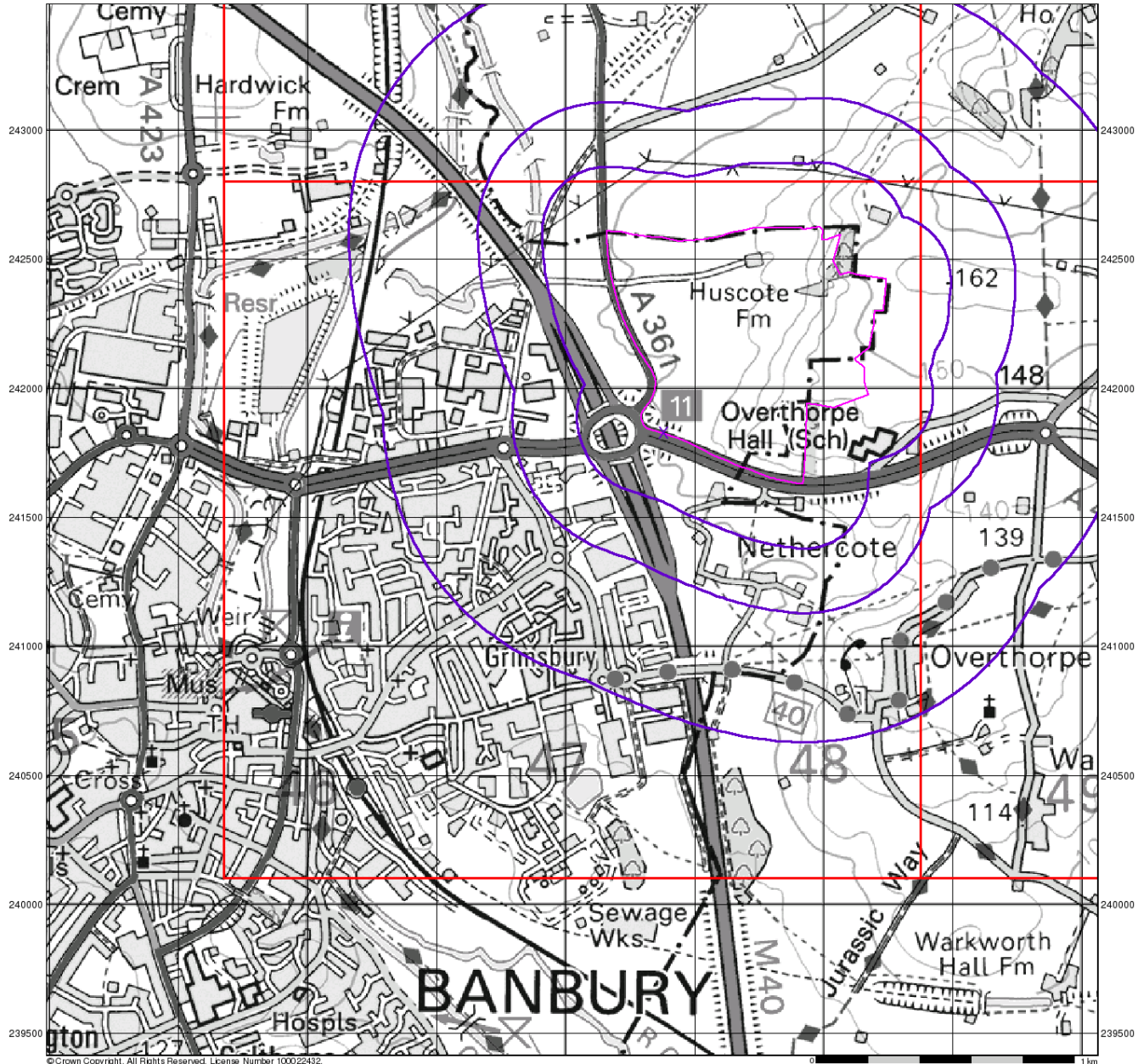
Site Details

Land off Junction 11 of M40, BANBURY, OX16 3AD



Tel: 0844 844 9952
 Fax: 0844 844 9951
 Web: www.envirocheck.co.uk

445000 445500 446000 446500 447000 447500 448000 448500 449000



© Crown Copyright. All Rights Reserved. License Number 100022432



Source Protection Zones

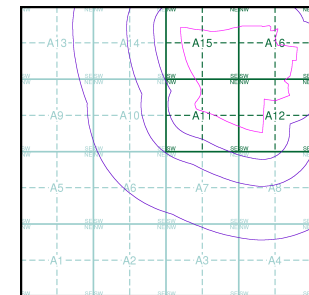
General

- Specified Site
- Specified Buffer(s)
- Bearing Reference Point
- Slice
- Map ID

Agency and Hydrological

- Inner zone (Zone 1)
- Inner zone - subsurface activity only (Zone 1c)
- Outer zone (Zone 2)
- Outer zone - subsurface activity only (Zone 2c)
- Total catchment (Zone 3)
- Total catchment - subsurface activity only (Zone 3c)
- Special interest (Zone 4)

Site Sensitivity Context Map - Slice A



Order Details

Order Number: 293743707_1_1
 Customer Ref: 21-2141.02
 National Grid Reference: 447380, 241830
 Slice: A
 Site Area (Ha): 73.45
 Search Buffer (m): 1000

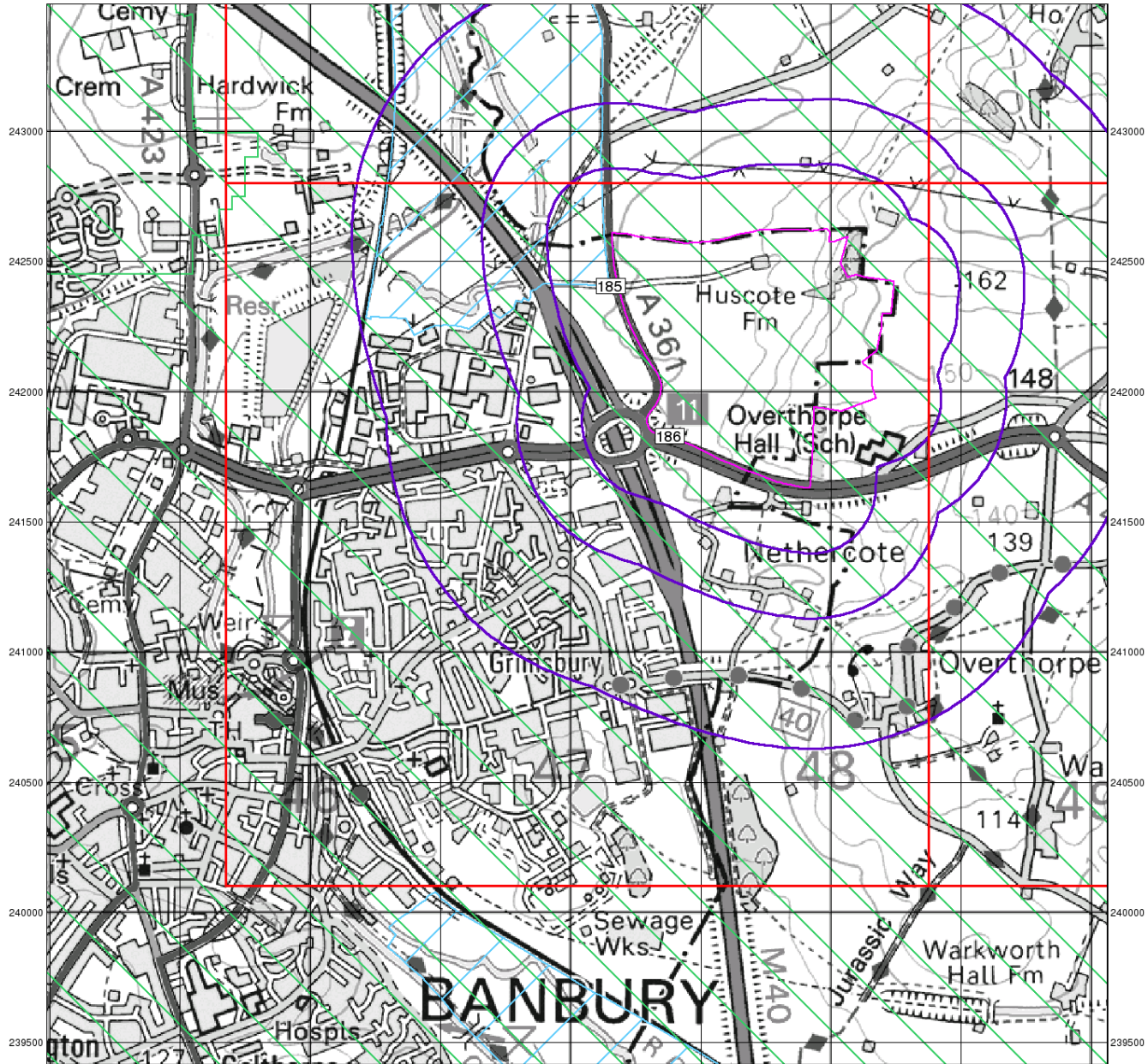
Site Details

Land off Junction 11 of M40, BANBURY, OX16 3AD



Tel: 0844 844 9952
 Fax: 0844 844 9951
 Web: www.envirocheck.co.uk

445000 445500 446000 446500 447000 447500 448000 448500 449000



© Crown Copyright. All Rights Reserved. License Number 100022432.



Sensitive Land Uses

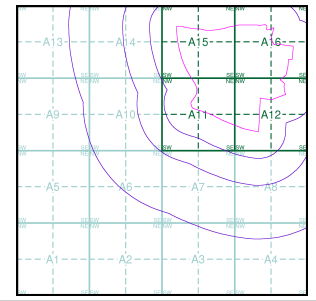
General

- Specified Site
- Specified Buffer(s)
- Bearing Reference Point
- Slice
- Map ID

Sensitive Land Uses

- Ancient Woodland
- Area of Adopted Green Belt
- Area of Unadopted Green Belt
- Area of Outstanding Natural Beauty
- Environmentally Sensitive Area
- Forest Park
- Local Nature Reserve
- Marine Nature Reserve
- National Nature Reserve
- National Park
- Nitrate Sensitive Area
- Nitrate Vulnerable Zone
- Ramsar Site
- Site of Special Scientific Interest
- Special Area of Conservation
- Special Protection Area
- World Heritage Sites

Site Sensitivity Context Map - Slice A



Order Details

Order Number: 293743707_1_1
 Customer Ref: 21-2141.02
 National Grid Reference: 447380, 241830
 Slice: A
 Site Area (Ha): 73.45
 Search Buffer (m): 1000

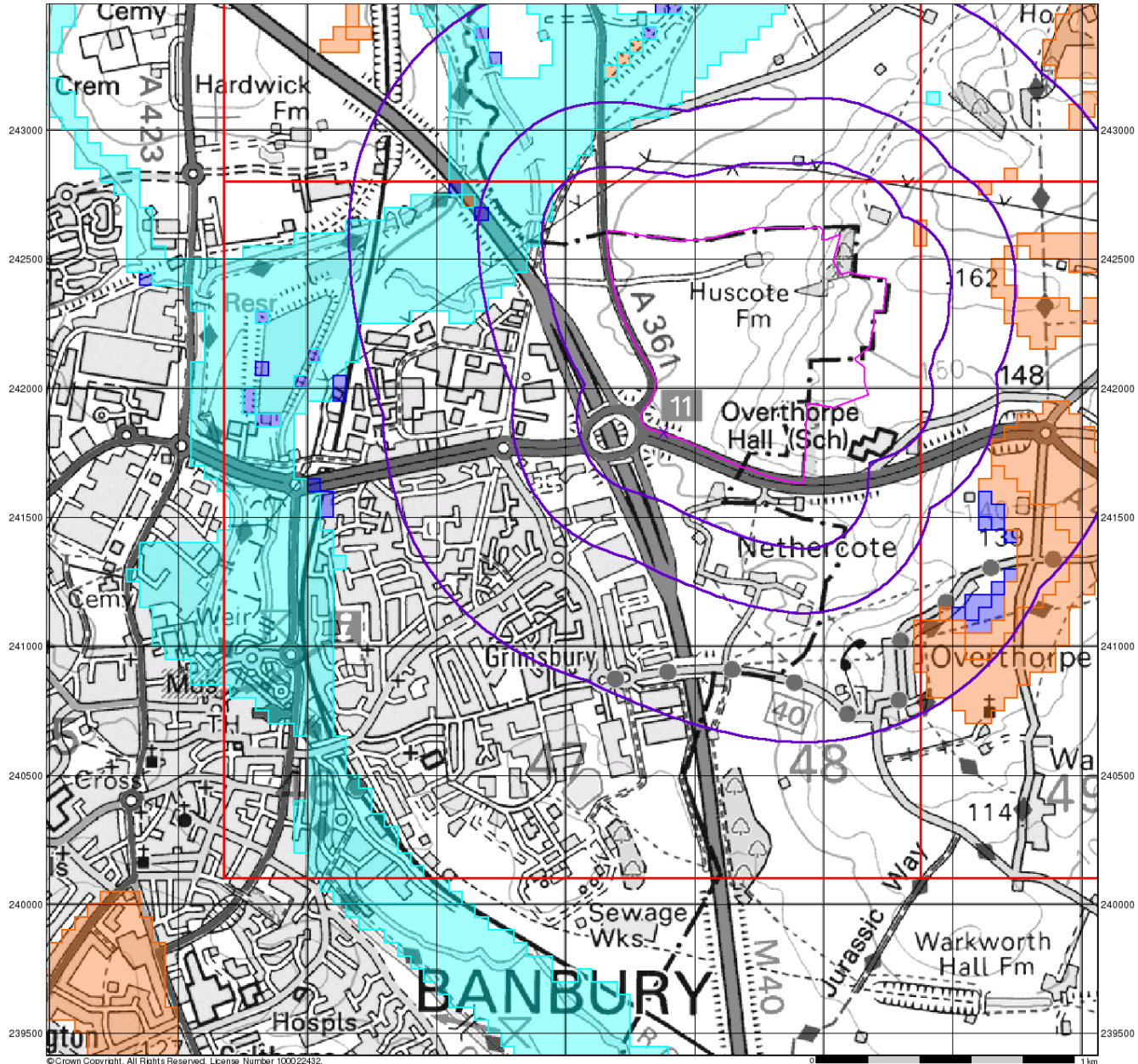
Site Details

Land off Junction 11 of M40, BANBURY, OX16 3AD



Tel: 0844 844 9952
 Fax: 0844 844 9951
 Web: www.envirocheck.co.uk

445000 445500 446000 446500 447000 447500 448000 448500 449000



© Crown Copyright. All Rights Reserved. License Number 100022432.



BGS Flood GFS Data

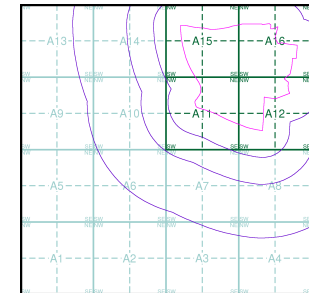
General

- Specified Site
- Specified Buffer(s)
- Bearing Reference Point
- Slice

Agency and Hydrological (Flood)

- Limited Potential for Groundwater Flooding to Occur
- Potential for Groundwater Flooding of Property Situated Below Ground Level
- Potential for Groundwater Flooding to Occur at Surface

Site Sensitivity Context Map - Slice A



Order Details

Order Number: 293743707_1_1
 Customer Ref: 21-2141.02
 National Grid Reference: 447380, 241830
 Slice: A
 Site Area (Ha): 73.45
 Search Buffer (m): 1000

Site Details

Land off Junction 11 of M40, BANBURY, OX16 3AD



Tel: 0844 844 9952
 Fax: 0844 844 9951
 Web: www.envirocheck.co.uk