

- Site boundary
- Evaluation trench
- Archaeological feature
- Field drain
- Furrow
- Constraint (electricity)
- Constraint buffer (10m)

Geophysical survey results
(Headland Archaeology 2022)

- Dipolar isolated (ferrous material)
- Magnetic disturbance (ferrous material)
- Magnetic enhancement (uncertain)
- Linear trend (ridge and furrow)
- Linear trend (geological variation)



© Crown copyright and database rights 2023 Ordnance Survey 0100031673

Cotswold Archaeology

Andover 01264 347630
 Cirencester 01285 771022
 Milton Keynes 01908 564660
 Suffolk 01449 900120
 www.cotswoldarchaeology.co.uk
 enquiries@cotswoldarchaeology.co.uk

PROJECT TITLE
Land east of J11, M40, Banbury, Oxfordshire

FIGURE TITLE
Trench location plan, showing geophysical survey and archaeological features, south-east portion of the site

DRAWN BY LZS	PROJECT NO. MK0839	FIGURE NO.
CHECKED BY DJB	DATE 07/03/23	6
APPROVED BY AS	SCALE@A3 1:1500	



General view of field 2, looking north-east



General view of field 7, looking north-west



General view of field 11, looking north



General view of field 19, looking north-west


Cotswold Archaeology
 Andover 01264 347630
 Cirencester 01285 771022
 Milton Keynes 01908 564660
 Suffolk 01449 900120
www.cotswoldarchaeology.co.uk
enquiries@cotswoldarchaeology.co.uk

PROJECT TITLE
 Land east of J11, M40, Banbury,
 Oxfordshire

FIGURE TITLE
 Selected general shots of site

DRAWN BY	LZS	PROJECT NO.	MK0839	FIGURE NO.
CHECKED BY	DJB	DATE	09/03/23	7
APPROVED BY	AS	SCALE	@A3 NA	



Trench 10, looking north (1m scales)



Trench 63, looking north-east (1m scales)



Trench 79, looking south-west (1m scales)



Trench 113, looking north (1m scales)


Cotswold Archaeology
 Andover 01264 347630
 Cirencester 01285 771022
 Milton Keynes 01908 564660
 Suffolk 01449 900120
www.cotswoldarchaeology.co.uk
 e enquiries@cotswoldarchaeology.co.uk

PROJECT TITLE
 Land east of J11, M40, Banbury,
 Oxfordshire

FIGURE TITLE
**Selection of blank trenches:
 photographs**

DRAWN BY	LZS	PROJECT NO.	MK0839	FIGURE NO.
CHECKED BY	DJB	DATE	09/03/23	8
APPROVED BY	AS	SCALE	@A3 NA	



Working shot of Trench 82 showing flooding, looking south-east



Trench 82, looking south-east (1m scale)



Trench 75, looking south-east (2m scale)



Trench 133, looking south-east (1m scale)


Cotswold Archaeology
 Andover 01264 347630
 Cirencester 01285 771022
 Milton Keynes 01908 564660
 Suffolk 01449 900120
www.cotswoldarchaeology.co.uk
 enquiries@cotswoldarchaeology.co.uk

PROJECT TITLE
 Land east of J11, M40, Banbury,
 Oxfordshire

FIGURE TITLE
**Selection of flooded trenches:
 photographs**

DRAWN BY	LZS	PROJECT NO.	MK0839	FIGURE NO.
CHECKED BY	DJB	DATE	09/03/23	9
APPROVED BY	AS	SCALE	@A3	



Trench 16, looking west (1m scales)



Trench 108, looking west (1m scales)



Trench 138, looking north-east (1m scales)



Trench 140, looking south-east (1m scales)

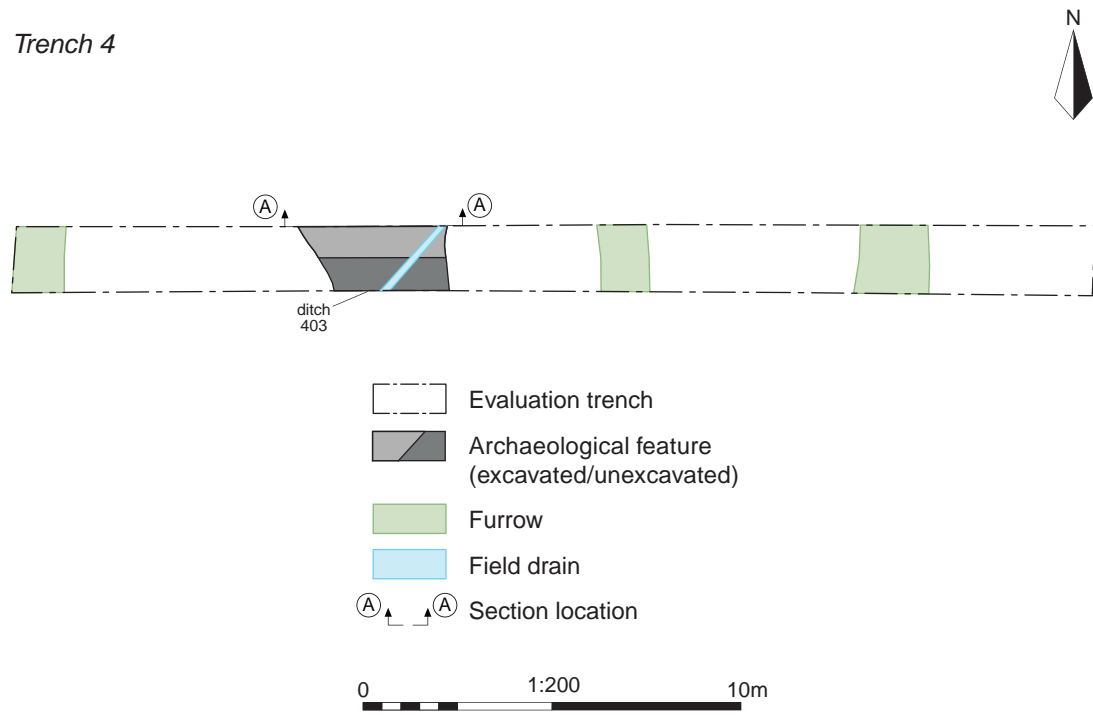

Cotswold Archaeology
 Andover 01264 347630
 Cirencester 01285 771022
 Milton Keynes 01908 564660
 Suffolk 01449 900120
www.cotswoldarchaeology.co.uk
enquiries@cotswoldarchaeology.co.uk

PROJECT TITLE
 Land east of J11, M40, Banbury,
 Oxfordshire

FIGURE TITLE
**Selection of trenches containing only
 furrows: photographs**

DRAWN BY	LZS	PROJECT NO.	MK0839	FIGURE NO.
CHECKED BY	DJB	DATE	09/03/23	10
APPROVED BY	AS	SCALE	@A3	

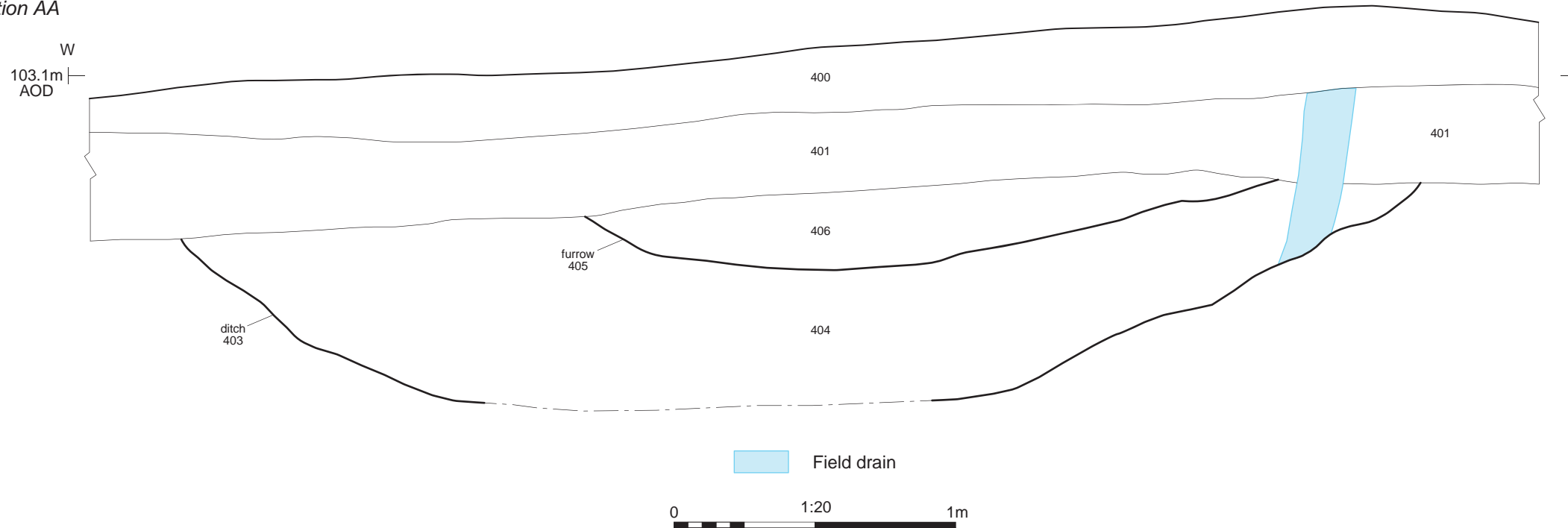
Trench 4



Ditch 403, looking north (2m scale)



Section AA



© Crown copyright and database rights 2023 Ordnance Survey 0100031673

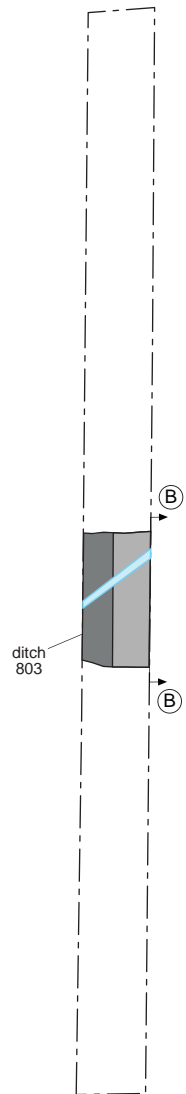
Cotswold Archaeology
 Andover 01264 347630
 Cirencester 01285 771022
 Milton Keynes 01908 564660
 Suffolk 01449 900120
 www.cotswoldarchaeology.co.uk
 enquiries@cotswoldarchaeology.co.uk

PROJECT TITLE
 Land east of J11, M40, Banbury,
 Oxfordshire

FIGURE TITLE
Trench 4: plan, section and photograph

DRAWN BY	LZS	PROJECT NO.	MK0839	FIGURE NO.
CHECKED BY	DJB	DATE	09/03/23	11
APPROVED BY	AS	SCALE@A3	1:200, 1:20	

Trench 8

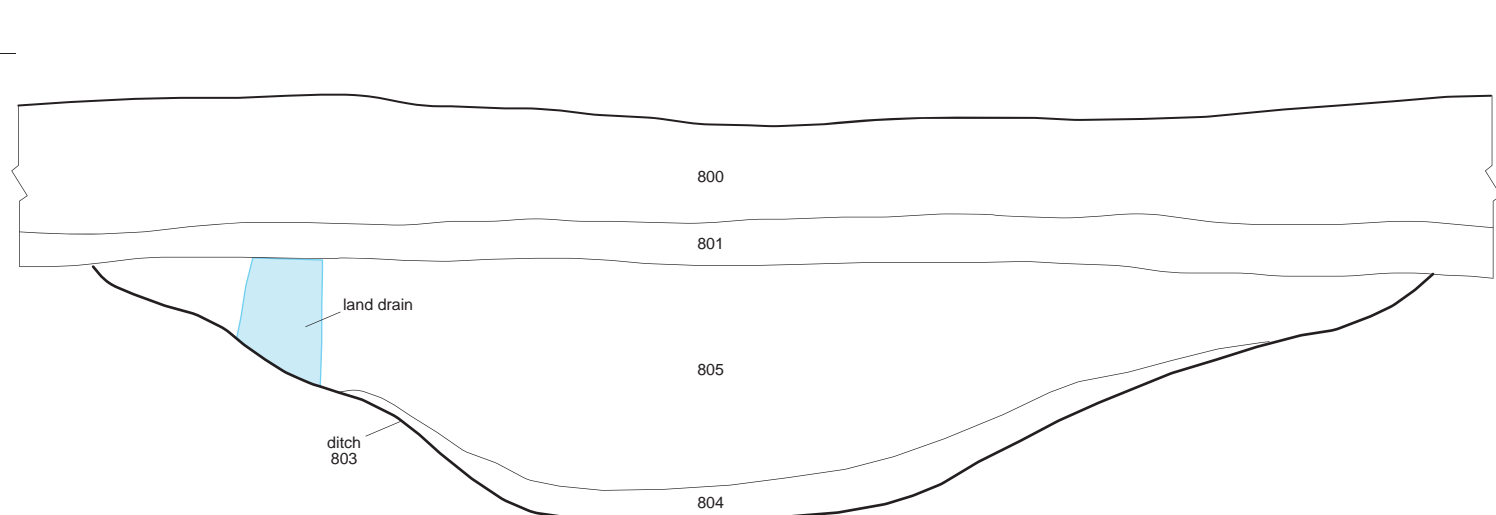


Ditch 803, looking east (2m scale)



Section BB

N
103.4m
AOD



Field drain



- Evaluation trench
- Archaeological feature (excavated/unexcavated)
- Field drain
- Section location



© Crown copyright and database rights 2023 Ordnance Survey 0100031673

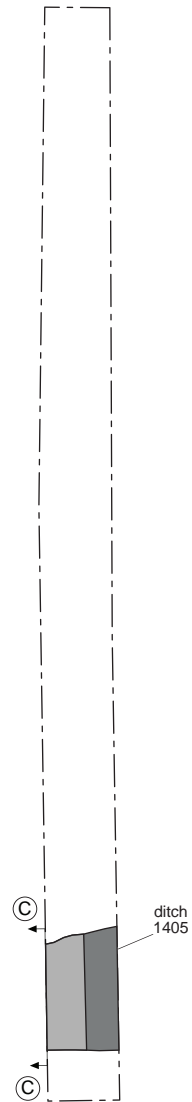
Cotswold Archaeology

Andover 01264 347630
 Cirencester 01285 771022
 Milton Keynes 01908 564660
 Suffolk 01449 900120
 www.cotswoldarchaeology.co.uk
 enquiries@cotswoldarchaeology.co.uk

PROJECT TITLE
 Land east of J11, M40, Banbury, Oxfordshire

FIGURE TITLE
 Trench 8: plan, section and photograph

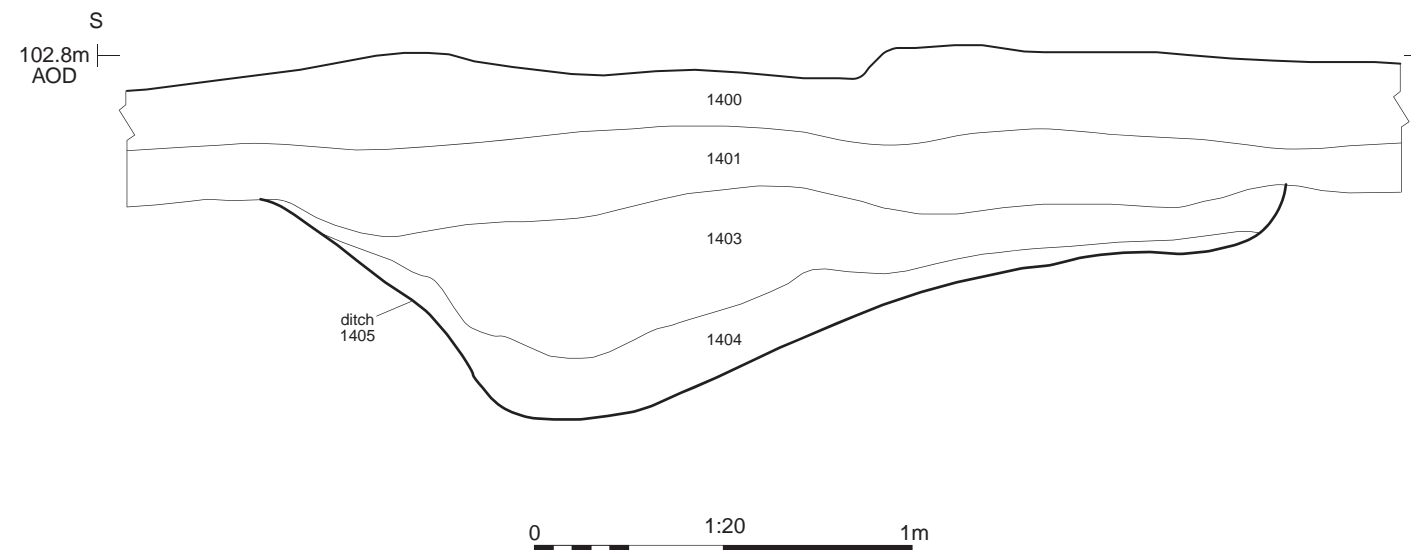
Trench 14



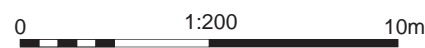
Ditch 1405, looking west (2m scale)



Section CC



- Evaluation trench
- Archaeological feature (excavated/unexcavated)
- Section location



© Crown copyright and database rights 2023 Ordnance Survey 0100031673

Cotswold Archaeology

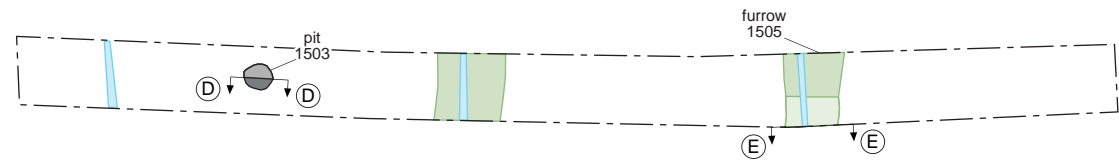
Andover 01264 347630
 Cirencester 01285 771022
 Milton Keynes 01908 564660
 Suffolk 01449 900120
 www.cotswoldarchaeology.co.uk
 enquiries@cotswoldarchaeology.co.uk

PROJECT TITLE
 Land east of J11, M40, Banbury, Oxfordshire

FIGURE TITLE
 Trench 14: plan, section and photograph

DRAWN BY	LZS	PROJECT NO.	MK0839	FIGURE NO.
CHECKED BY	DJB	DATE	09/03/23	13
APPROVED BY	AS	SCALE@A3	1:200, 1:20	

Trench 15



- Evaluation trench
- Archaeological feature (excavated/unexcavated)
- Furrow
- Field drain
- Section location

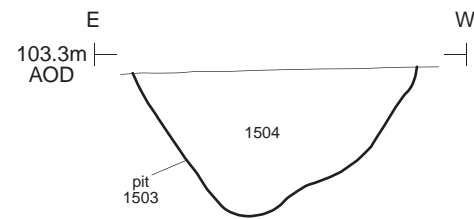
0 1:200 10m



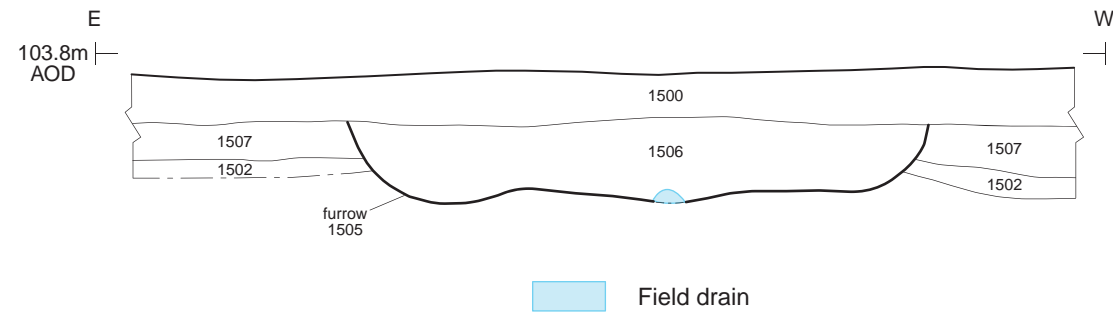
Pit 1503, looking south (0.3m scale)



Section DD



Section EE



0 1:20 1m



Furrow 1505, looking south (2m scale)

© Crown copyright and database rights 2023 Ordnance Survey 0100031673

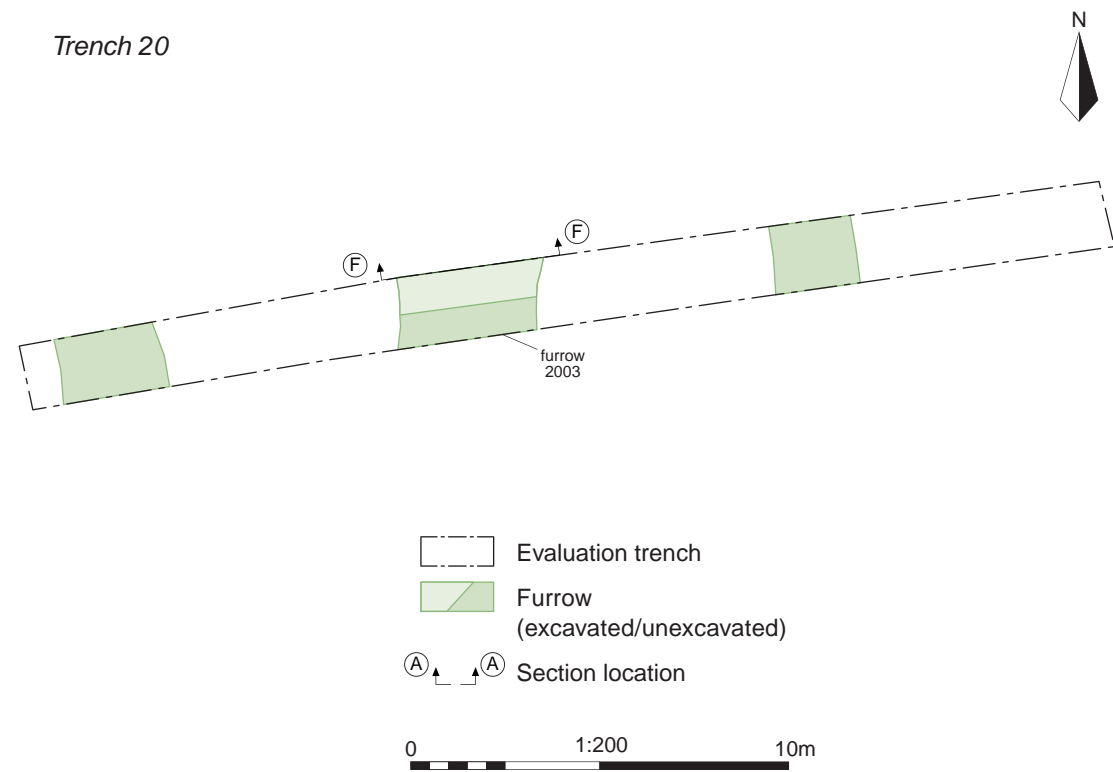
Cotswold Archaeology

Andover 01264 347630
 Cirencester 01285 771022
 Milton Keynes 01908 564660
 Suffolk 01449 900120
www.cotswoldarchaeology.co.uk
enquiries@cotswoldarchaeology.co.uk

PROJECT TITLE
 Land east of J11, M40, Banbury, Oxfordshire

FIGURE TITLE
Trench 15: plan, sections and photographs

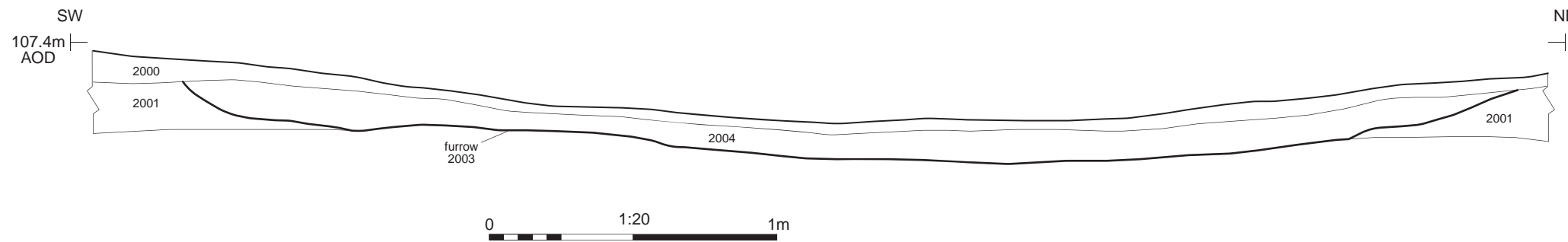
Trench 20



Furrow 2003, looking north (2m scale)



Section FF



© Crown copyright and database rights 2023 Ordnance Survey 0100031673


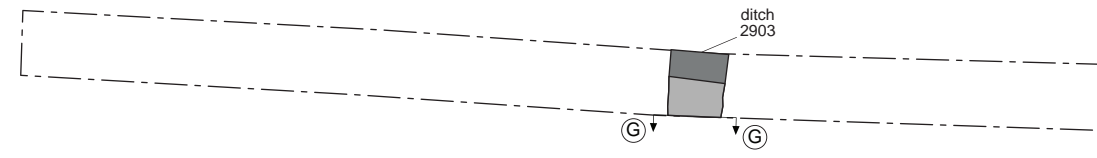
Cotswold Archaeology
 Andover 01264 347630
 Cirencester 01285 771022
 Milton Keynes 01908 564660
 Suffolk 01449 900120
www.cotswoldarchaeology.co.uk
enquiries@cotswoldarchaeology.co.uk

PROJECT TITLE
 Land east of J11, M40, Banbury,
 Oxfordshire

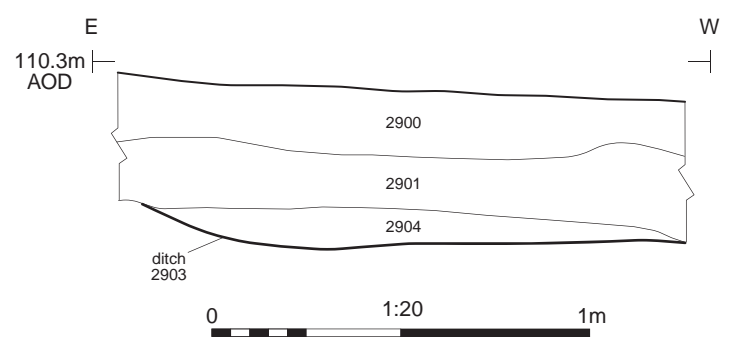
FIGURE TITLE
**Trench 20: plan, section and
 photograph**

DRAWN BY	LZS	PROJECT NO.	MK0839	FIGURE NO.
CHECKED BY	DJB	DATE	09/03/23	15
APPROVED BY	AS	SCALE@A3	1:200, 1:20	

Trench 29



Section GG



Ditch 2903, looking south (2m scale)

© Crown copyright and database rights 2023 Ordnance Survey 0100031673

Cotswold Archaeology

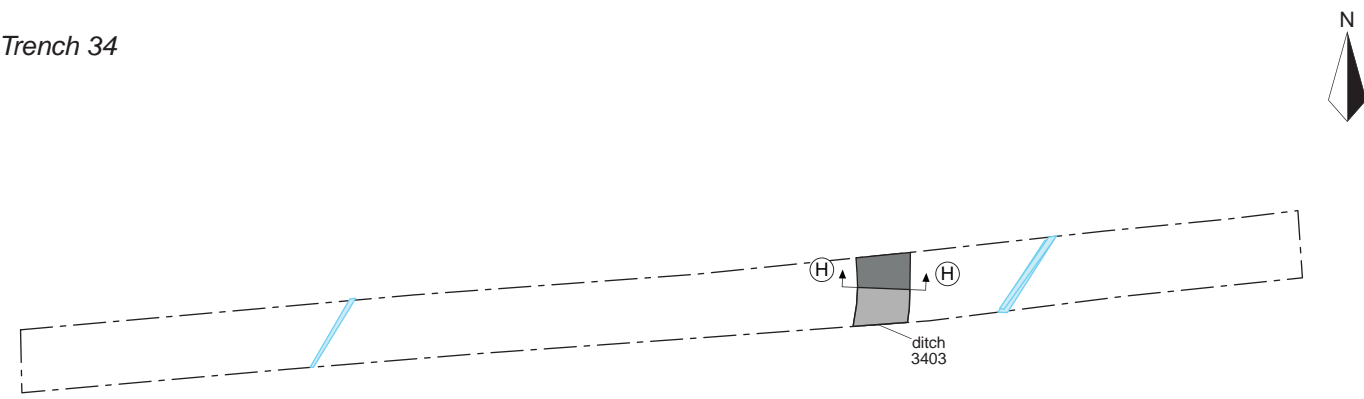
Andover 01264 347630
 Cirencester 01285 771022
 Milton Keynes 01908 564660
 Suffolk 01449 900120
www.cotswoldarchaeology.co.uk
enquiries@cotswoldarchaeology.co.uk

PROJECT TITLE
 Land east of J11, M40, Banbury, Oxfordshire

FIGURE TITLE
Trench 29: plan, section and photograph

DRAWN BY	LZS	PROJECT NO.	MK0839	FIGURE NO.
CHECKED BY	DJB	DATE	09/03/23	16
APPROVED BY	AS	SCALE@A3	1:200, 1:20	

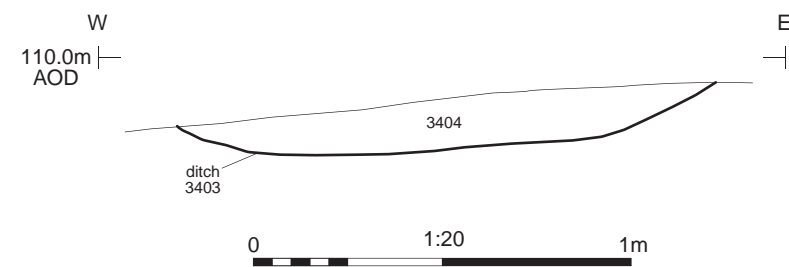
Trench 34



- Evaluation trench
- Archaeological feature (excavated/unexcavated)
- Field drain
- Section location



Section HH



Ditch 3404, looking north (1m scale)

© Crown copyright and database rights 2023 Ordnance Survey 0100031673

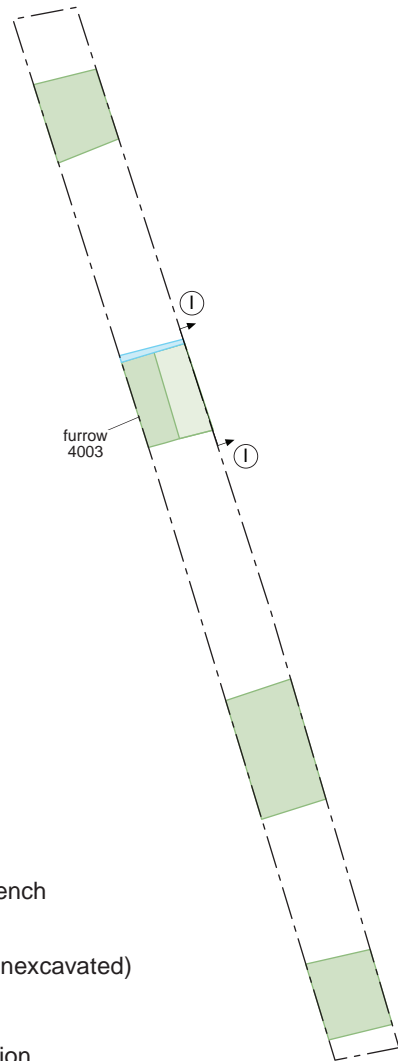
Cotswold Archaeology

Andover 01264 347630
 Cirencester 01285 771022
 Milton Keynes 01908 564660
 Suffolk 01449 900120
 www.cotswoldarchaeology.co.uk
 enquiries@cotswoldarchaeology.co.uk

PROJECT TITLE
 Land east of J11, M40, Banbury, Oxfordshire

FIGURE TITLE
Trench 34: plan, section and photograph

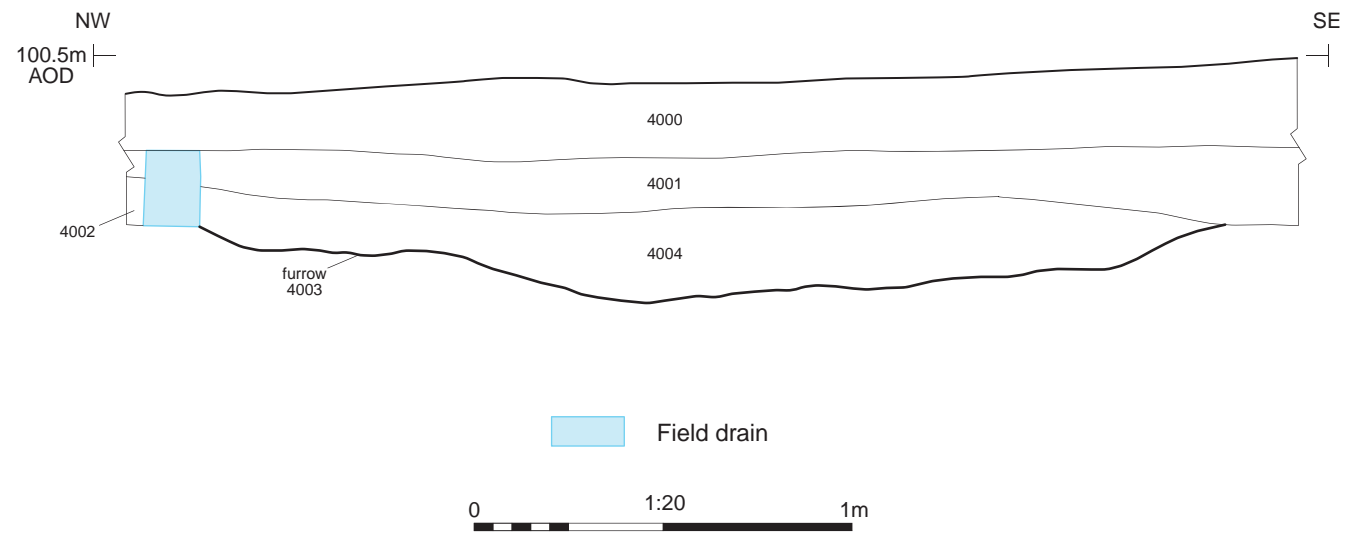
Trench 40



- Evaluation trench
- Furrow (excavated/unexcavated)
- Field drain
- Section location

0 1:200 10m

Section II



Furrow 4003, looking north-east (2m scale)



© Crown copyright and database rights 2023 Ordnance Survey 0100031673

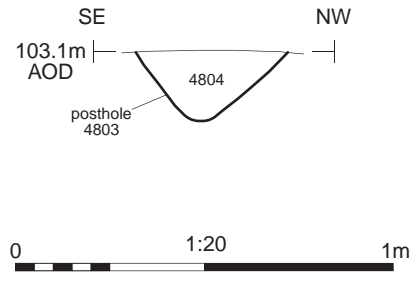
Cotswold Archaeology
 Andover 01264 347630
 Cirencester 01285 771022
 Milton Keynes 01908 564660
 Suffolk 01449 900120
www.cotswoldarchaeology.co.uk
enquiries@cotswoldarchaeology.co.uk

PROJECT TITLE
 Land east of J11, M40, Banbury, Oxfordshire

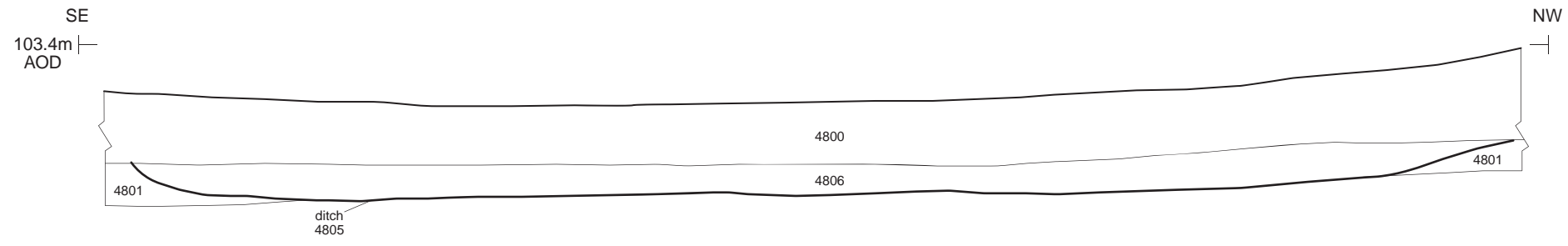
FIGURE TITLE
Trench 40: plan, section and photograph

DRAWN BY	LZS	PROJECT NO.	MK0839	FIGURE NO.
CHECKED BY	DJB	DATE	09/03/23	18
APPROVED BY	AS	SCALE@A3	1:200, 1:20	

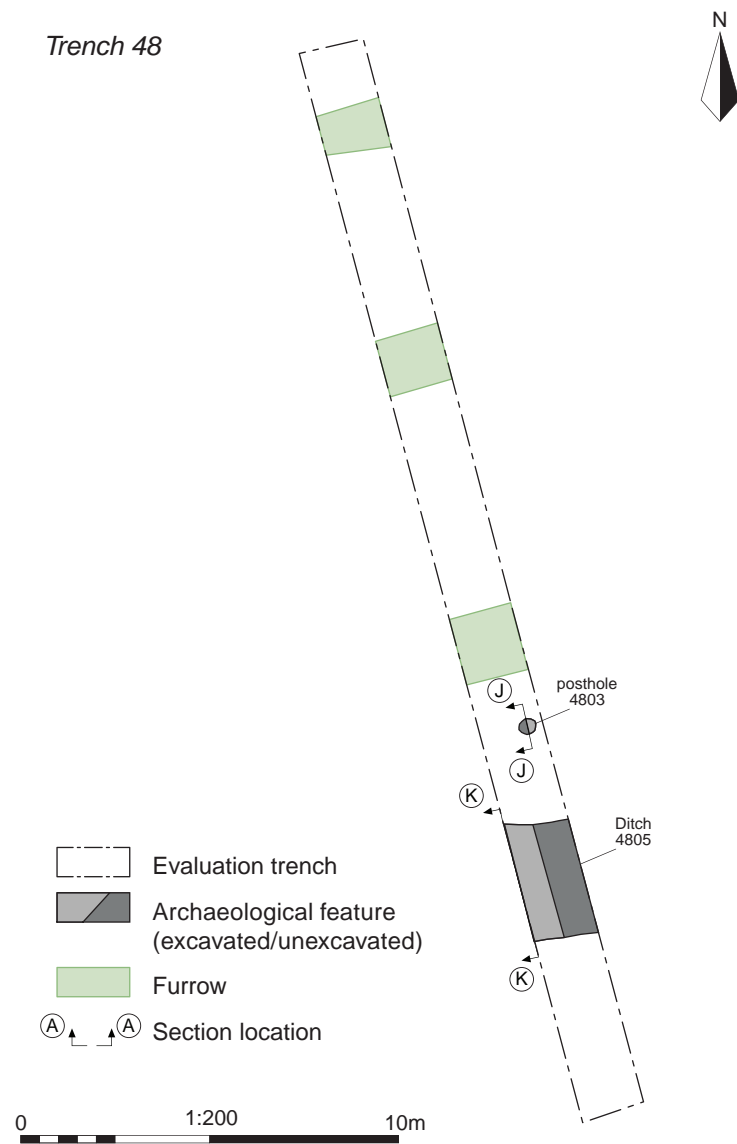
Section JJ



Section KK



Trench 48



Posthole 4803, looking north-east (0.3m scale)



Ditch 4805, looking west (2m scale)

© Crown copyright and database rights 2023 Ordnance Survey 0100031673

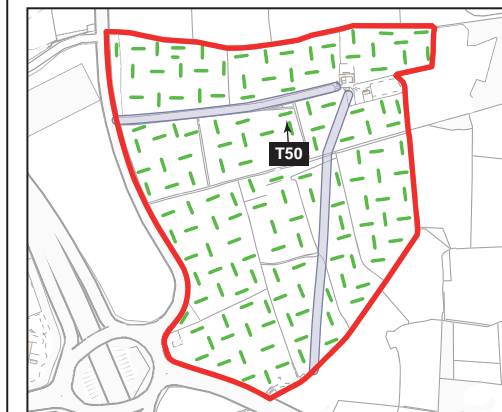
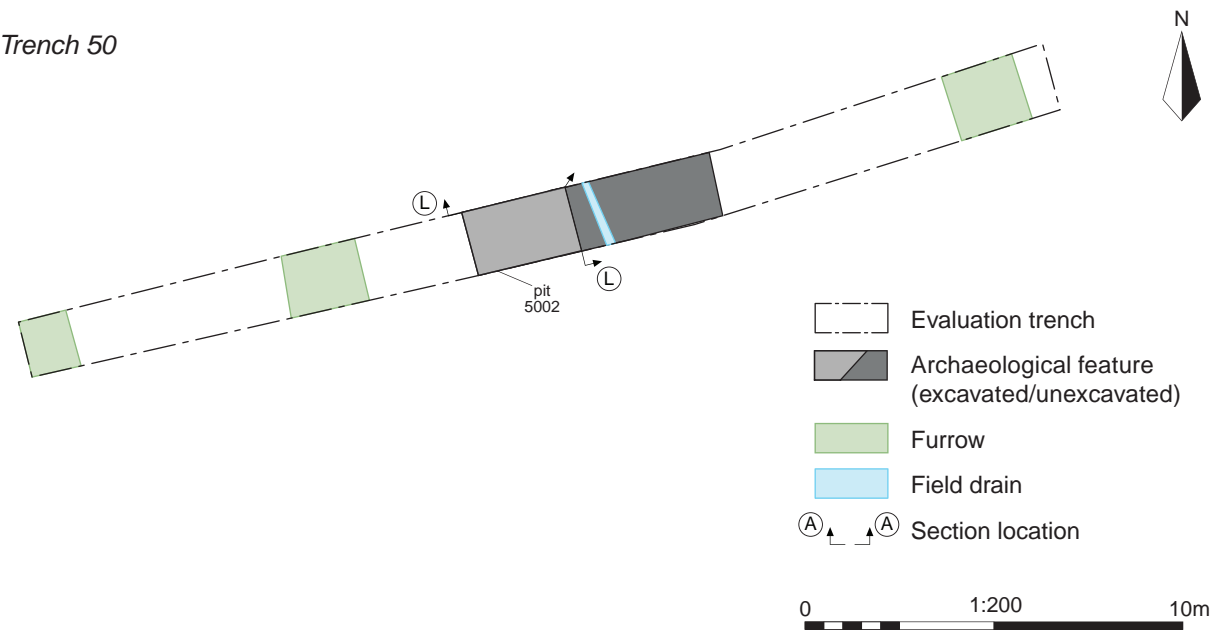

 Andover 01264 347630
 Cirencester 01285 771022
 Milton Keynes 01908 564660
 Suffolk 01449 900120
www.cotswoldarchaeology.co.uk
enquiries@cotswoldarchaeology.co.uk

PROJECT TITLE
 Land east of J11, M40, Banbury,
 Oxfordshire

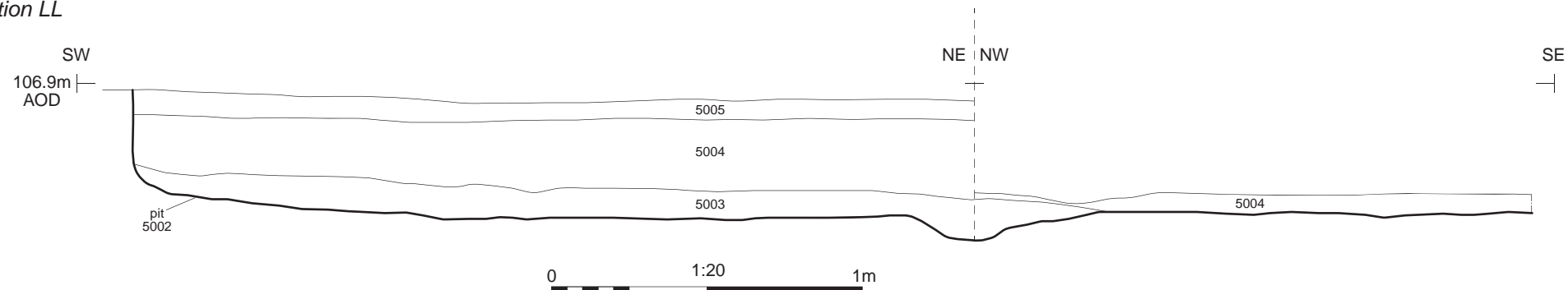
FIGURE TITLE
**Trench 48: plan, sections and
 photographs**

DRAWN BY	LZS	PROJECT NO.	MK0839	FIGURE NO.
CHECKED BY	DJB	DATE	09/03/23	19
APPROVED BY	AS	SCALE@A3	1:200, 1:20	

Trench 50



Section LL



Pit 5002, looking north-east (1m scale)



Pit 5002, looking north-west (1m scale)

© Crown copyright and database rights 2023 Ordnance Survey 0100031673

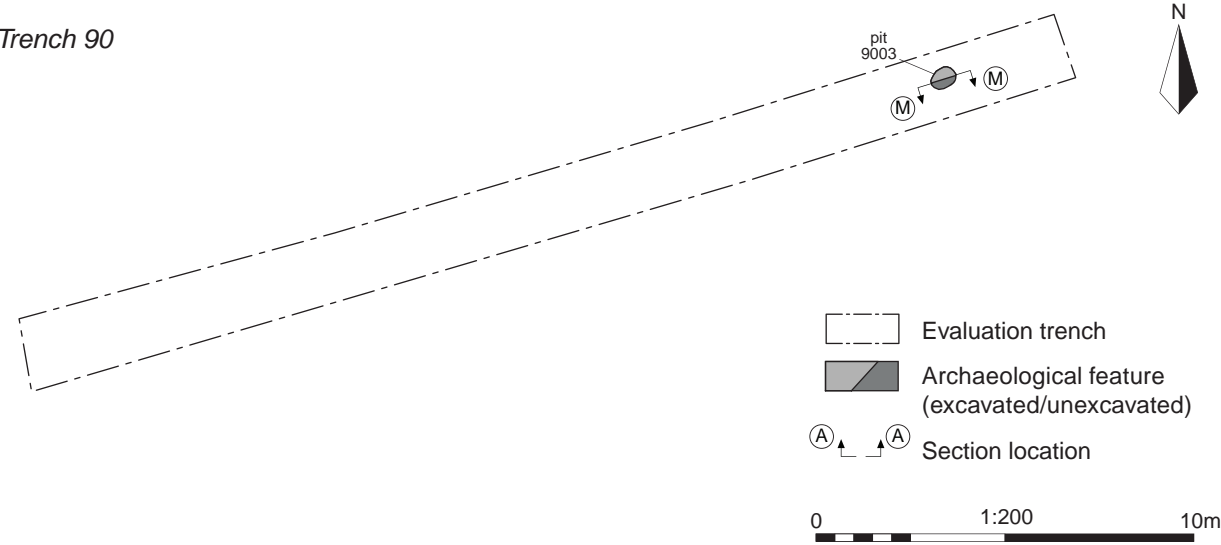
Cotswold Archaeology
 Andover 01264 347630
 Cirencester 01285 771022
 Milton Keynes 01908 564660
 Suffolk 01449 900120
 www.cotswoldarchaeology.co.uk
 enquiries@cotswoldarchaeology.co.uk

PROJECT TITLE
 Land east of J11, M40, Banbury, Oxfordshire

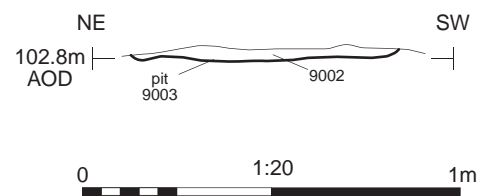
FIGURE TITLE
Trench 50: plan, section and photographs

DRAWN BY	LZS	PROJECT NO.	MK0839	FIGURE NO.
CHECKED BY	DJB	DATE	09/03/23	20
APPROVED BY	AS	SCALE@A3	1:200, 1:20	

Trench 90



Section MM



Pit 9003, looking south-east (0.3m scale)

© Crown copyright and database rights 2023 Ordnance Survey 0100031673

Cotswold Archaeology

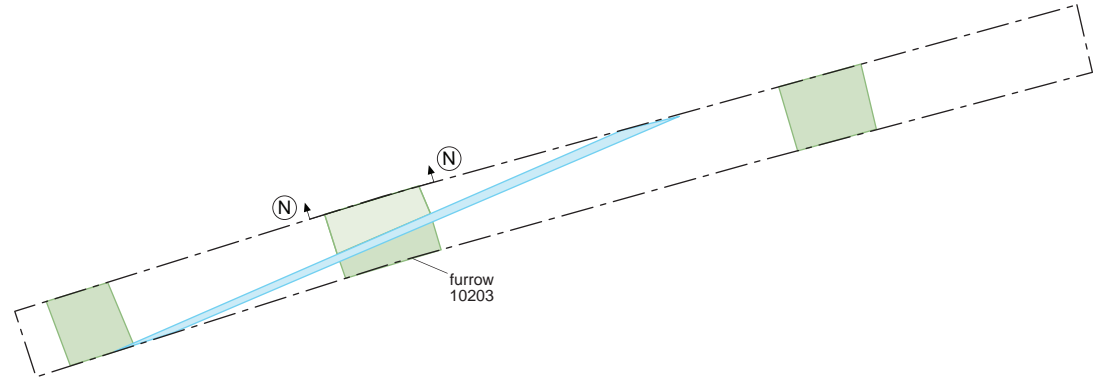
Andover 01264 347630
 Cirencester 01285 771022
 Milton Keynes 01908 564660
 Suffolk 01449 900120
www.cotswoldarchaeology.co.uk
enquiries@cotswoldarchaeology.co.uk

PROJECT TITLE
 Land east of J11, M40, Banbury,
 Oxfordshire

FIGURE TITLE
**Trench 90: plan, section and
 photograph**

DRAWN BY	LZS	PROJECT NO.	MK0839	FIGURE NO.
CHECKED BY	DJB	DATE	09/03/23	21
APPROVED BY	AS	SCALE@A3	1:200, 1:20	

Trench 102

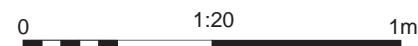
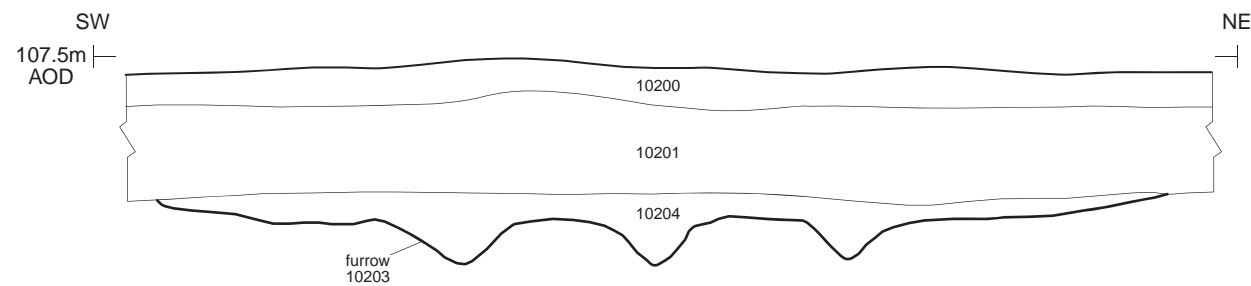


- Evaluation trench
- Furrow (excavated/unexcavated)
- Field drain
- Section location



Furrow 10203, looking north (2m scale)

Section NN



© Crown copyright and database rights 2023 Ordnance Survey 0100031673

Cotswold Archaeology
 Andover 01264 347630
 Cirencester 01285 771022
 Milton Keynes 01908 564660
 Suffolk 01449 900120
www.cotswoldarchaeology.co.uk
enquiries@cotswoldarchaeology.co.uk

PROJECT TITLE
 Land east of J11, M40, Banbury, Oxfordshire

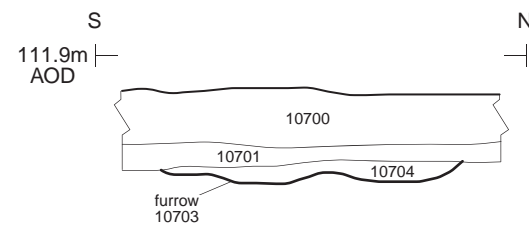
FIGURE TITLE
 Trench 102: plan, section and photograph

<small>DRAWN BY</small> LZS	<small>PROJECT NO.</small> MK0839	<small>FIGURE NO.</small>
<small>CHECKED BY</small> DJB	<small>DATE</small> 09/03/23	22
<small>APPROVED BY</small> AS	<small>SCALE@A3</small> 1:200, 1:20	


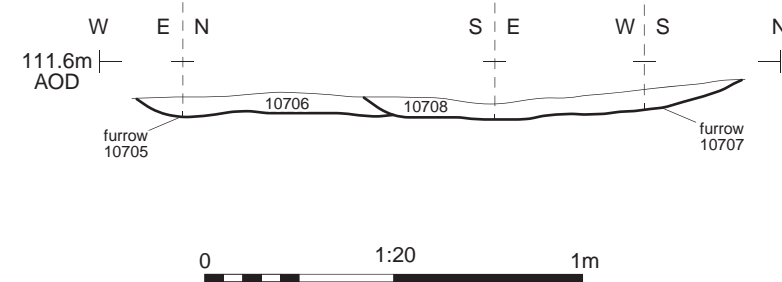
Trench 107



Section OO



Section PP



Furrow 10703, looking west (0.3m scale)



Furrows 10705 and 10707, looking south-east (0.3m scale)



© Crown copyright and database rights 2023 Ordnance Survey 0100031673

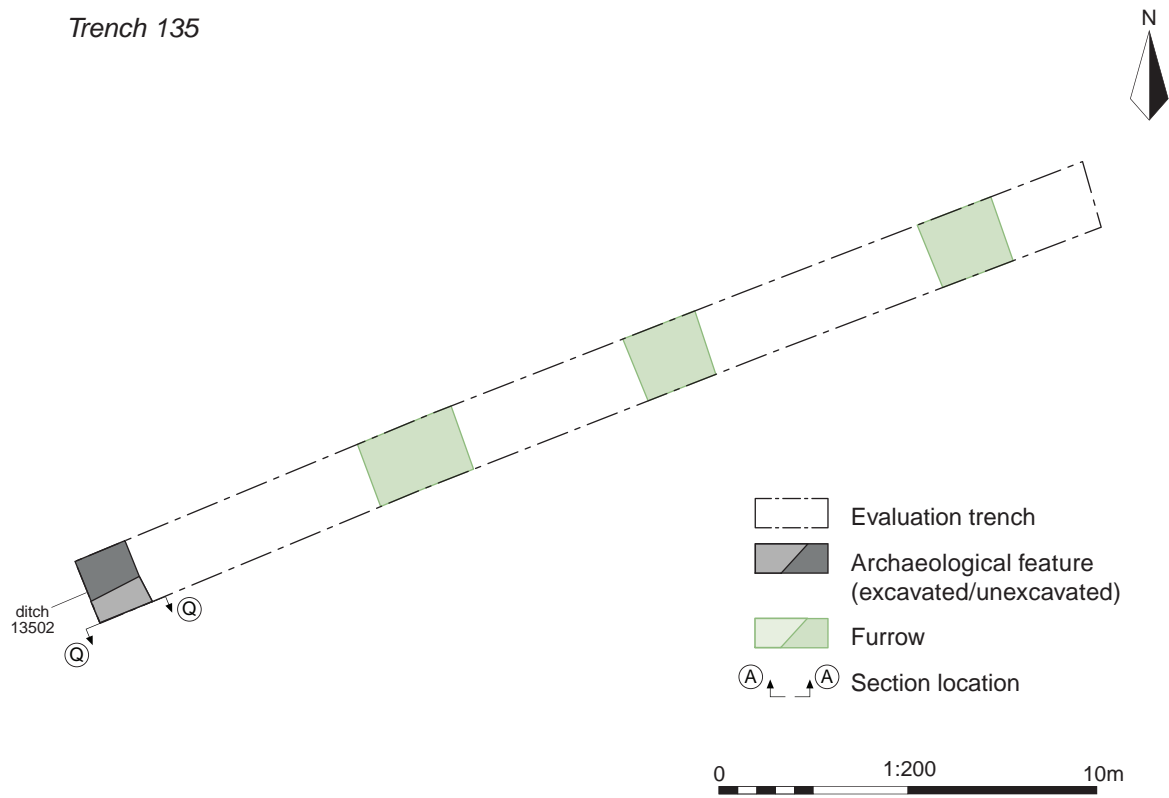

Cotswold Archaeology
 Andover 01264 347630
 Cirencester 01285 771022
 Milton Keynes 01908 564660
 Suffolk 01449 900120
www.cotswoldarchaeology.co.uk
enquiries@cotswoldarchaeology.co.uk

PROJECT TITLE
 Land east of J11, M40, Banbury,
 Oxfordshire

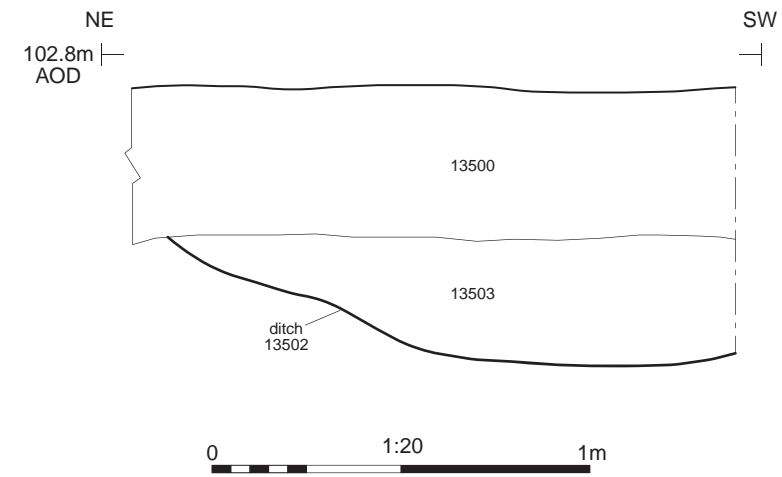
FIGURE TITLE
**Trench 107: plan, sections and
 photographs**

DRAWN BY	LZS	PROJECT NO.	MK0839	FIGURE NO.
CHECKED BY	DJB	DATE	09/03/23	23
APPROVED BY	AS	SCALE@A3	1:200, 1:20	

Trench 135



Section QQ



Ditch 13502, looking south-west (1m scale)

© Crown copyright and database rights 2023 Ordnance Survey 0100031673

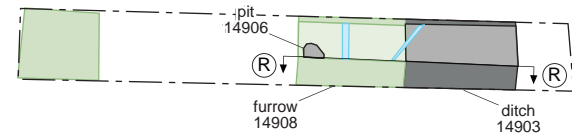

Cotswold Archaeology
 Andover 01264 347630
 Cirencester 01285 771022
 Milton Keynes 01908 564660
 Suffolk 01449 900120
www.cotswoldarchaeology.co.uk
enquiries@cotswoldarchaeology.co.uk

PROJECT TITLE
 Land east of J11, M40, Banbury,
 Oxfordshire

FIGURE TITLE
**Trench 135: plan, section and
 photograph**

DRAWN BY	LZS	PROJECT NO.	MK0839	FIGURE NO.
CHECKED BY	DJB	DATE	09/03/23	24
APPROVED BY	AS	SCALE@A3	1:200, 1:20	

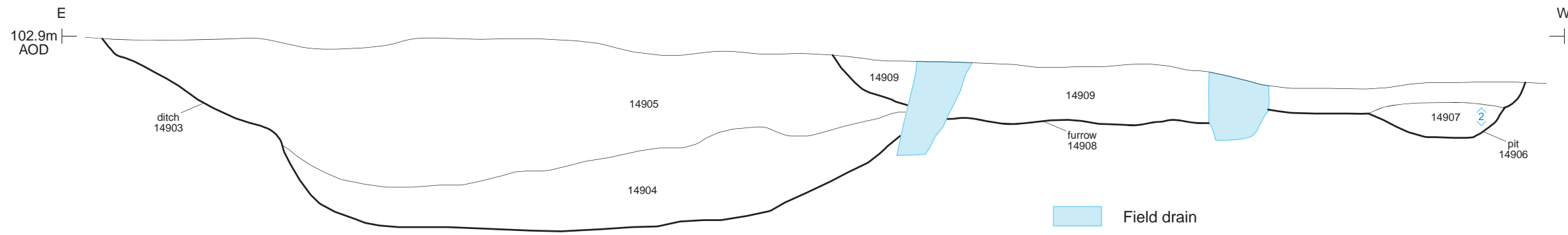
Trench 149



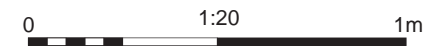
- Evaluation trench
- Archaeological feature (excavated/unexcavated)
- Furrow
- Field drain
- Section location



Section RR



- Field drain
- Sample location



Ditch 14903, looking south (2m scale)



Furrow 14908 and pit 14906, looking south (2m scale)

© Crown copyright and database rights 2023 Ordnance Survey 0100031673

Cotswold Archaeology
 Andover 01264 347630
 Cirencester 01285 771022
 Milton Keynes 01908 564660
 Suffolk 01449 900120
 www.cotswoldarchaeology.co.uk
 enquiries@cotswoldarchaeology.co.uk

PROJECT TITLE
 Land east of J11, M40, Banbury, Oxfordshire

FIGURE TITLE
Trench 149: plan, section and photographs

DRAWN BY LZS PROJECT NO. MK0839 FIGURE NO.
 CHECKED BY DJB DATE 09/03/23
 APPROVED BY AS SCALE@A3 1:200, 1:20 **25**

Andover Office

Stanley House
Walworth Road
Andover
Hampshire
SP10 5LH

t: 01264 347630

Cirencester Office

Building 11
Cotswold Business Park
Cirencester
Gloucestershire
GL7 6BQ

t: 01285 771022

Milton Keynes Office

Unit 8 - The IO Centre
Fingle Drive, Stonebridge
Milton Keynes
Buckinghamshire
MK13 0AT

t: 01908 564660

Suffolk Office

Unit 5, Plot 11, Maitland Road
Lion Barn Industrial Estate
Needham Market
Suffolk
IP6 8NZ

t: 01449 900120

e: enquiries@cotswoldarchaeology.co.uk

