

PROJECT LEBA22  
 Land East of J11, M40  
 Banbury  
 Oxfordshire

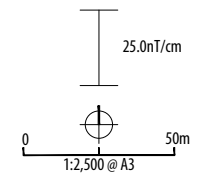
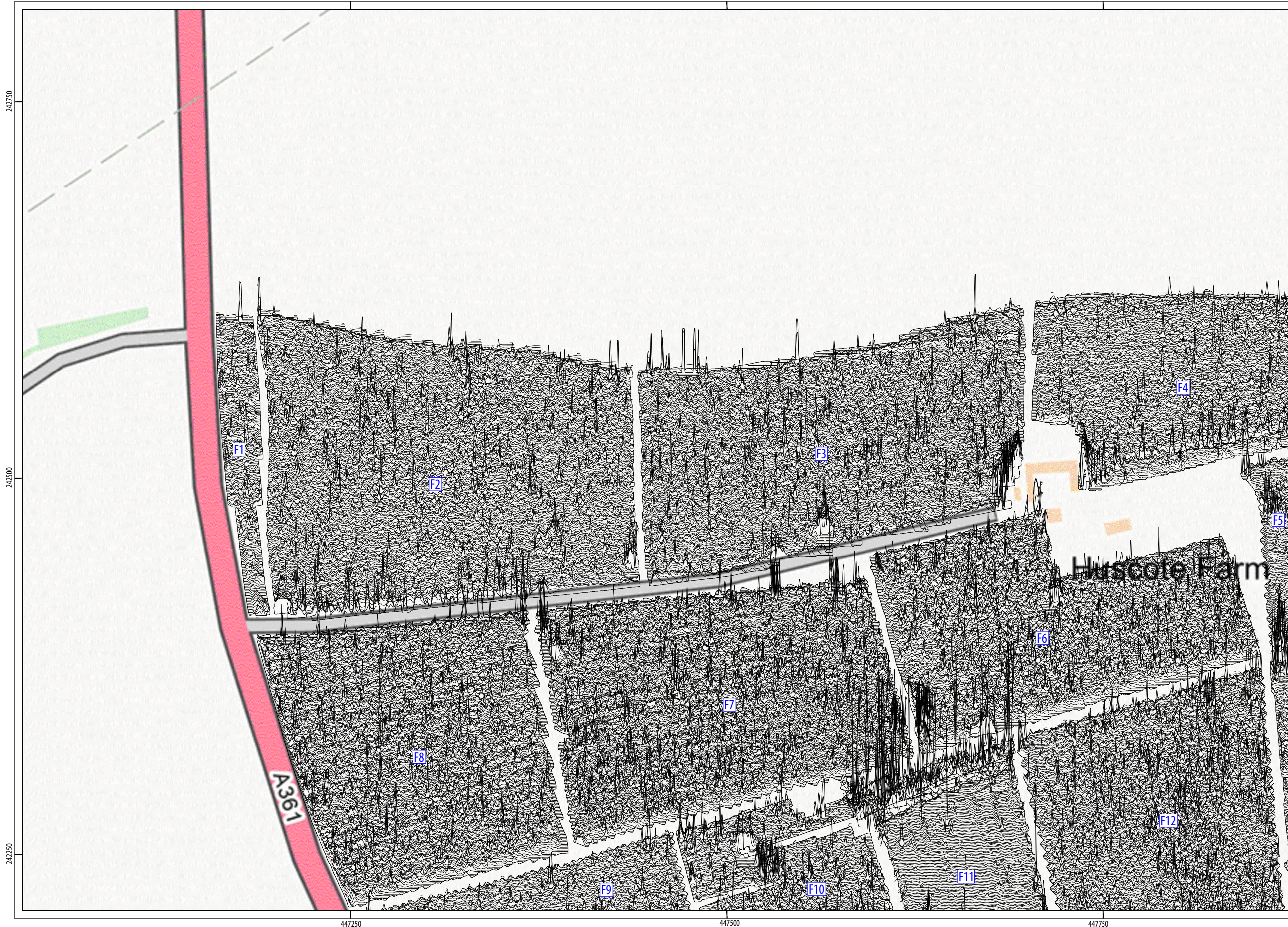
CLIENT Greystoke CB

**HEADLAND  
 ARCHAEOLOGY**

Headland Archaeology Yorkshire & North  
 Units 23-25 | Acorn Business Centre | Balme Road  
 Cleckheaton | BD19 4EZ  
 t 01274 493 8019  
 w www.headlandarchaeology.com

ILLUS 10 Processed greyscale magnetometer data; Sector 1





PROJECT LEBA22  
 Land East of J11, M40  
 Banbury  
 Oxfordshire

CLIENT Greystoke CB



Headland Archaeology Yorkshire & North  
 Units 23-25 | Acorn Business Centre | Balme Road  
 Cleckheaton | BD19 4EZ  
 t 01274 493 8019  
 w www.headlandarchaeology.com

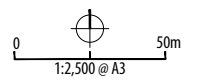
ILLUS 11 XY trace plot of minimally processed magnetometer data; Sector 1





TYPE OF ANOMALY	INTERPRETATION
● dipolar isolated	ferrous material
● magnetic disturbance	ferrous material
— dipolar linear	service pipe
⊕ magnetic enhancement	uncertain
— linear trend	ridge and furrow

ABBREVIATIONS  
 SP - service pipe  
 U - uncertain



PROJECT LEBA22  
 Land East of J11, M40  
 Banbury  
 Oxfordshire

CLIENT Greystoke CB



Headland Archaeology Yorkshire & North  
 Units 23-25 | Acorn Business Centre | Balme Road  
 Cleckheaton | BD19 4EZ  
 t 0127 493 8019  
 www.headlandarchaeology.com