

A3

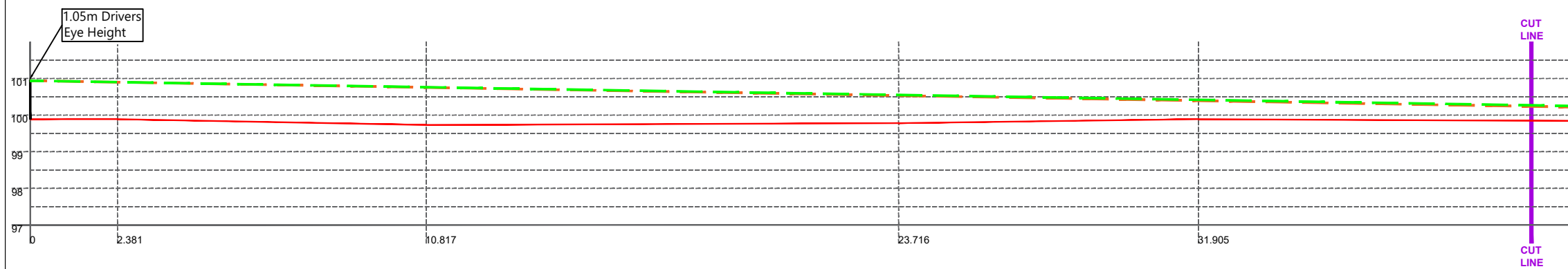
ORIGINAL PLOT SIZE

Reproduced from Ordnance Survey Superplan Data with the permission of The Controller of His Majesty's Stationery Office. Crown Copyright - Licence No. AL100034021

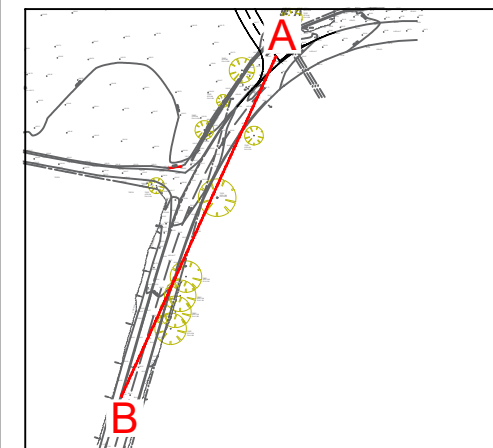
NOTES:

- 1. All measurements in Meters.

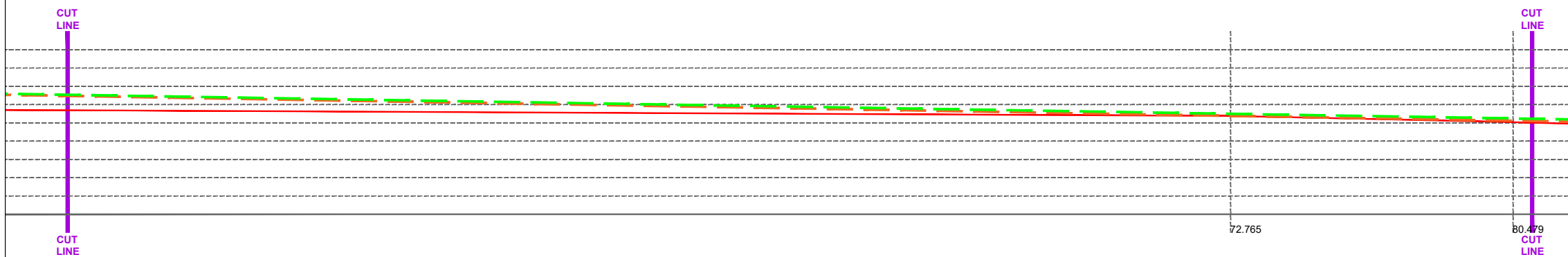
Key: — Surface Level



CROSSECTION A-B ON A4095  
(Section 1 of 3)




Rev	Date	Details	Drawn by	Checked by	Approved by



CROSSECTION A-B ON A4095  
(Section 2 of 3)

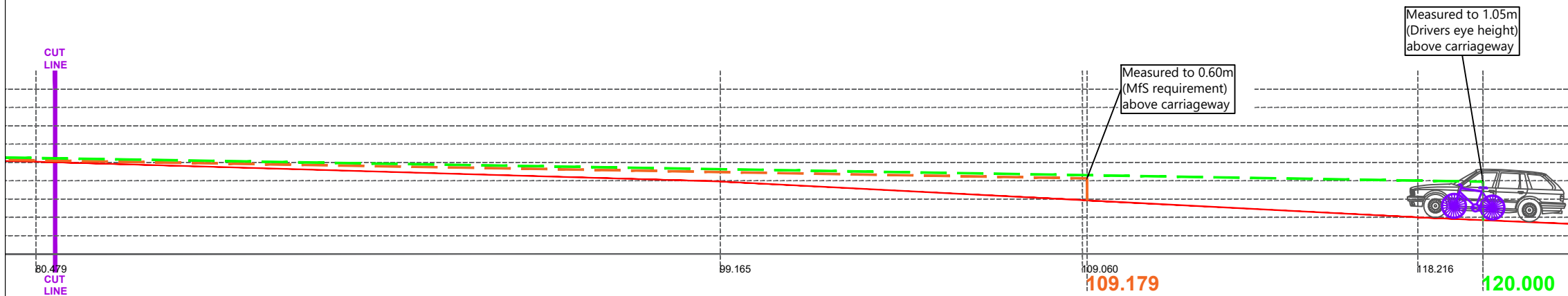
Bristol  
Cambridge  
London  
**Oxford**  
Welwyn Garden City



Transport Planning Associates

Sandford Gate  
East Point Business Park  
Oxford  
OX4 6LB  
01865 807 284  
[www.tpa.uk.com](http://www.tpa.uk.com)

CLIENT:  
**Manorwood Homes**




CROSSECTION A-B ON A4095  
(Section 3 of 3)

PROJECT:  
**Lince Lane,  
Kirtlington**

TITLE:  
**Proposed Site Access -  
Vertical Visibility Splays**

STATUS:  
**FOR INFORMATION**



INDICATIVE

RESERVED COPYRIGHT

SCALE: NTS	DATE: 12.10.23	DRAWN: TW	CHECKED: DF	APPROVED: DF
JOB NO: 2207-015		DRAWING NO: VS02		REVISION: