





# Historic Flood Extents

-  1:100 year + 26% CC  
Baseline Flood Extents
-  1:1000 year  
Baseline Flood Extents
-  Indicative Site Boundary
-  Recorded  
Historic Flood Extents

